PINELLAS SUNCOAST TRANSIT AUTHORITY
SAINT PETERSBURG, FLORIDA

AMENDMENT OF SOLICITATION

1. SOLICITATION NO.:	2. AMENDMENT NO.:	3. EFFECTIVE DATE:	4. BRIEF SOLICITATION DESCRIPTION:
RFP 18-001P	3	3/7/2018	Fare Media and Retail Network

5. REVISED OFFER SUBMISSION DUE DATE AND TIME:
(*Note: Unless identified below, this solicitation amendment does not change the Offer Submission Date and Time.)*

The date and/or time specified for receipt of offers is changed as follows: **DATE: 3/21/18**
TIME: 11:00 AM EST

6. AMENDMENT OF SOLICITATION:
The Solicitation identified in Block 1, above, is hereby amended as described in Block 10, below. Except as provided herein, all other provisions of the solicitation, or as heretofore amended, remain unchanged and in full force and effect.

7. REQUIREMENT TO ACKNOWLEDGE AMENDMENT:
Offerors must acknowledge receipt of this amendment prior to the deadline specified in the solicitation for receipt of offers by one of the following methods:
a. By signing this amendment in Block 8, below, and returning one signed copy;
b. By acknowledging receipt of this amendment on the Solicitation, Offer and Award form; or,
c. By separate letter that includes a reference to this solicitation and amendment number.

WARNING: Failure of an Offeror to acknowledge receipt of this Amendment, as described herein, may result in REJECTION OF THE OFFER.

***NOTE**: For Invitations for Bids the terms "Offer" and Offeror" shall mean "Bid" and "Bidder", respectively; and for Requests for Proposals or Quotation the terms "Bid" and "Bidder" shall mean "Offer" and "Offeror", respectively, in this solicitation and any associated exhibits.*

8. OFFEROR'S ACKNOWLEDGEMENT OF AMENDMENT:

Name & Title: _____ Signed Acknowledgment: _____
(Print/Type)

Offeror:_____ Date Acknowledged: _____/_____/_____

9. FOR FURTHER INFORMATION CALL CONTRACTS SPECIALIST:

Name: Eric L. Haubner **Telephone No.: 727-540-1862**

10. DESCRIPTION OF AMENDMENT:

CLARIFICATIONS:

1. Proposers may submit an offer on either “PART 1: Fare Collection System – Fare Media” or “PART 2: Retail Network Services” or both. The Statement of Work for PART 1 and PART 2 can be found on Exhibit H of the solicitation document.

2. Microsoft Word/Excel versions of the Price Schedule will be distributed to Proposers upon request. Requests may be sent to ehaubner@psta.net.

3. Exhibit D: Section 3 Delivery (correction to Regional Working Group details)

HART (Hillsborough Transit Authority)
Attn: Emmanuel Nunez
4305 East 21st Ave.
Tampa, FL 33605
Receiving hours are from 8:00 am to 4:00 p.m., Monday through Friday.

HART (Hillsborough Transit Authority)
Attn: Emmanuel Nunez
1201 East 7th Ave.
Tampa, FL 33605
Receiving hours are from 8:00 am to 4:00 p.m., Monday through Friday.

PSTA (Pinellas Suncoast Transit Authority)
Attn: Shpresa Zenku
3201 Scherer Drive N
St. Petersburg, FL 33716
Receiving hours are from 8:00 am to 4:00 p.m., Monday through Friday.

PCPT (Pasco County Public Transportation)
Attn:
38053 Live Oak Avenue
Dade City, FL 33523
Receiving hours are from 8:00 am to 4:00 p.m., Monday through Friday.

Hernando County
Attn: Jannina Stampfli
1525 E Jefferson
Brooksville FL 64601
Receiving hours are from 8:00 am to 4:00 p.m., Monday through Friday.

Sarasota County Area Transit (SCAT)
Attn: Sarah Blanchard
5303 Pinkney Ave.
Sarasota, FL 34233
Receiving hours are from 8:00 am to 4:00 p.m., Monday through Friday.

4. Exhibit D: Section 7 – Invoicing and Payment (correction to Regional Working Group details)

HART (Hillsborough Transit Authority)
Attn: Accounts Payable
4305 East 21st Ave.
Tampa, FL 33605

HART (Hillsborough Transit Authority)
Attn: Accounts Payable
1201 East 7th Ave.
Tampa, FL 33605

PSTA (Pinellas Suncoast Transit Authority)
Attn: Accounts Payable or AccountsPayable@psta.net
3201 Scherer Drive N
St. Petersburg, FL 33716

PCPT (Pasco County Public Transportation)
Attn: Accounts Payable
38053 Live Oak Avenue
Dade City, FL 33523

Hernando County
Attn: Accounts Payable
700 Aeriform St.
Brookville, FL 34601

Sarasota County Area Transit (SCAT)
Attn: Accounts Payable
5303 Pinkney Ave.
Sarasota, FL 34233

5. Compliance Matrix Requirement #87 changed to: Initial project schedule shall be based upon successful deployment to at least three retail outlets no later than July 31, 2018.

6. Below is the final proofset. Color palett to be provided at a later time. (The below images replaces the images found in Exhibit H Section 1.3 C – ARTWORK)



QUESTIONS & ANSWERS:

1. The RFP has two parts: (1) the procurement of fare media and customer order fulfillment services, and (2) provision of a retail network is to provide Smart Card customers with a robust network of locations that offer a simple and convenient means to purchase Smart Card media and load existing transit accounts. Will PSTA accept a proposal to provide only part #2, the retail network?

   Response: See clarification #1 of this Amendment.

2. The pricing schedule for Retail Network Service requests pricing for System Design, Integration with INIT back office system, and Transit Account Load Commission. It is customary, in our experience, that a commission be charged for the sale and activation of the fare card in addition to the initial load. That commission would be on a fixed price per card basis. We request that an additional Item Number in the Schedule be added to include such a commission.

   Response: An additional line will be added to the schedule. Please see the revised pricing schedule.

3. Section 2.4, Pages 8-9, Exhibit H - Do you require that ***all*** retailers in the network be able to load your specific time-based fare products (3 Day Pass, 7 Day Pass, and 31 Day Pass) on extended use cards sold or reloaded? If we are utilizing the retailers existing POS systems we are limited by the capabilities of the retailer's technology. In our experience, requiring all retailers to load multiple products on a particular card will limit the number of retailers willing to participate, particularly larger chains in the pharmacy and convenience categories.

   Response: Although, as a region, we are moving forward with fare capping and making stored value the preferred method of loading smart card media, we would prefer as many retailers as possible be able to offer this option. It is not a mandatory requirement for all retailers to offer this option.

4. Section 2.3 C. Network Coverage (pages 7-8, Exhibit H) – The goal of sales venues either one-quarter mile or one-half mile of every local bus stop is a good one, but cannot be achieved in areas where no retail merchants exist. Furthermore, prospective retail network managers do not have the tools to make a determination regarding compliance in their proposals. The geolocations of candidate network retailers can be provided and agencies can make determinations as to compliance with the criteria utilizing their GIS planning programs. We request that the requirement be modified to reflect this.

   Response: We have provided zip codes that cover our service area. We acknowledge that this requirement is a challenge and ask that you provide a list of retailers in the service area using the zip codes provided.

5. Section 2.3.c: Please consider an amendment to for areas that we refer to as "retail deserts". These are areas where retail establishments of any time do not exist for any number of reasons such as zoning ordinances or simply no available commercial enterprises.

   Response: We agree with this request.

6. Section 2.3 D. Hours of Service (page 8, Exhibit H) – Although most, if not all, retailers that will be proposed for the network are likely to be open for these hours, we cannot control or dictate such. Furthermore, hours of service may change without notice and we have no means of tracking them. We request that this requirement be removed.

   Section 2.3.d. Please be advised that we cannot dictate the hours of operation but we can provide you with information that can be made available to consumers via any internet enabled device in order for the consumer to make an informed decision.

   Response: We agree with removing this requirement.

7. Section 2.3 I. Sales Receipt (page 8, Exhibit H); Req #27 of 2.10 Table of System Technical Requirements – For sales transactions conducted through retailers' regular point of sale (POS) systems, which will be the case if we are to follow existing gift card business models and processes, neither the network manager nor the agency can dictate the form or content of the sales receipts. We request that this requirement be removed.

   Section 2.3.i: Please consider an amendment to the receipt information. Retailers dictate the information on their receipts and it is not something that we can force upon them. Most of the required information is present for the majority or retailers. Also, please consider an option to make the receipt available by email or to not request a receipt.

   Response: We agree with the requests stated above and understand that retailers will dictate the information on their receipts. We also agree that retailers may offer the option to make the receipt available by email and retailers may also allow customers to not request a receipt if they would prefer to not receive one.

8. In Req #8 of 2.10 Table of System Technical Requirements, what is the definition of "multiple media types?"

   Response: Multiple media types are fare categories, for example, reduced fares. However, we need only one media type, adult.

9. Section 2.10 (Sections 8 & 18): During the pre-proposal meeting a representative from PSTA commented that these sections would be revised so that retailers would only be offering one type of smart card (versus three smart card types). We can support multiple types.

   Response: We would like the option for the retailer to support multiple types if needed.

10. In Req #18 of 2.10 Table of System Technical Requirements, what is the definition of "three (3) card types?"

    Response: Definitions of card types have not been finalized at this time..

11. Price Schedules; The PART II pricing schedule and Table 2.10 (Section 71). There is no place to price card sales commissions should the respondent not provide a proposal for card sourcing. It is typical and necessary to offer retailers a commission for card sales to support the cost of inventorying, acceptance and processing of payment. This is especially the case when cards can be sold without a corresponding load. Please consider an amendment to the RFP and Contract language to support a commission for card sales that would be available to the retail network provider.

    Response: Please see the revised price schedule attached.

12. We would like to know if we can submit a solicitation for the manufacture and programming of cards only? If so, which documents other than the price schedules should be submitted?

    Response: See clarification #1 of this Amendment. If a Proposer submits only on PART 1: Fare Collection System – Fare Media, the below items will be required as also outlined on page 2 of the Solicitation Offer and Award Form.
    - Cover Sheet (Solicitation Offer and Award Form)
    - Schedule (All applicable Price Schedules)
    - Offeror's Proposal to include items below: (Reference Exhibit B
      - Section 1 – Introduction and Submittals
      - Section 4 – Price Schedule(s)
      - Section 5 – Exceptions (if applicable)

13. One immediate need is to obtain permission to coordinate directly with INIT to better understand what it will take to integrate to them and ensure that they can support our network. Please let me know if this would be acceptable.

    Response: Please send an email to Eric Haubner (ehaubner@psta.net) and he will put you in contact with the appropriate INIT contact.

14. We recommend that beyond the term of contract that you have included in the RFP, that you include provisions for at least two additional five year term options.

    Contract Term (Section 5): As noted by Incomm during the pre-proposal meeting, we recommend amending the contract to provide a five-year base with up to two, five year extensions. It will take up to 12 months to obtain system approval which leaves no time to recoup any investment that would otherwise be generated by retail sales commissions.

    Response: PSTA rejects this recommendation.

15. Can you provide us with a listing of ZIP codes for all the service areas for all of the agencies participating in the project? This would facilitate our generation of lists of retailers available to participate.

    Response: A list was provided as part of this Amendment.

16. We request an extension of the deadline for proposal submissions of two additional weeks to March 19, 2018.

    We would like to formally request a extension of two weeks (to March 19th) for submission of our response to the Retail RFP given the need to be able to communicate with INIT and to obtain responses from questions that have been submitted by other vendors.

    Response: Please reference block 5 of this Amendment for the revised solicitation due date.

17. Please confirm that we may have access to INIT for integration discussions and timeline coordination. It is our intent to provide as accurate a schedule as possible to support the RWG.

    Response: Please send an email to Eric Haubner (ehaubner@psta.net) and he will put you in contact with the appropriate INIT contact.

18. We assume that INIT will fund its own resources to complete the system design, integration, testing and acceptance of the retail network providers system. Please confirm.

    Response: We expect that the Proposers will contract required services with INIT for integration and testing. These costs should be included in your proposal price to PSTA.

19. Exhibit H, PART II, 2.5 Retail Network Use Cases. Is the intent of the RWG to offer smart cards for sale without requiring a value load/transit product purchase at the same time? We recommend against this practice as it can create retailer confusion and activation challenges when the card is later presented to the retailer.

    Response: We would like the customer to have the ability to purchase a card without loading value.

20. The RFP appears to be missing a desired implementation timeline for the retail network. The overview indicates that the system will be delivered by INIT during the Summer of 2018 and Section 6.08 of the Contract states that PSTA shall have twelve (12) months to examine and review the System. We have also read and understand that time is of the essence. Is there a particular timeline for implementation of the first 100 retailers? Can you let us know when INIT believes that they will have the resources to integrate the retail network to their platform?

    Response: We plan to implement our system on Labor Day 2018. PSTA desires to go with the first phase of the retail network by September 30, 2018. PSTA shall have 12 months from the initial system deployment for the acceptance of the system.

21. Contract Section 6.03: We assume that the non-exclusivity clause is appropriate as it pertains to card acquisition. We respectfully request that you amend this section for the retail network as it would not make sense to have overlapping efforts, two separate ordering portals and retailers confused by whether to work with one vendor or the other plus multiple integrations to INIT.

    Response: This can be discussed and potentially modified during the negotiation period. If Proposers have issues with the current contract/requirements, they should take exception to the issues and outline them in the “exceptions” section of the Proposal.

22. Contract Section 7.0. “The aggregate payments made under this Agreement shall not exceed the Total Contract Price”. If the retail network is awarded with or without cards, aside from the integration and system design costs, the services are variable in cost. We suggest amending the use of Total Contract Price and Not to Exceed Total Contract Price with language that would address the components of cost:

    (1) Transit Account Load Commission: Commission applied to the total amount of value loaded to customer smart card accounts in retail or online. The commission shall be calculated based on the percentages reflected in the price sheets in Section __ of this Agreement (and Items _____ through _____ in the event that individual option years are exercised). The commission amount earned and retained or paid to the Supplier will be calculated on actual load amounts.

    (2) Transit Card Sale Commission: Commission applied to the total value of each smart card sale in retail and online. The commission shall be calculated based on the commission value reflected in the price sheets in Section __ of this Agreement (and Items _____ through _____ in the event that individual option years are exercised). The commission amount earned and retained or paid to the Supplier will be calculated on actual card sales.

    (3) Integration with INIT back office system: Non-recurring price for integration of the Supplier’s system with the back office system furnished by INIT. This fee shall be at the price reflected in Section __ of this document.

    (4) System Design: Non-recurring price for any necessary design activities associated with the design of the Supplier’s retail network solution. This fee shall be at the price reflected in Section __ of this document.

    Payment of the System Integration and System Design fees shall be made according to the milestone schedule reflected

in Attachment ___.

Response: This can be discussed and potentially modified during the negotiation period. If Proposers have issues with the current contract/requirements, they should take exception to the issues and outline them in the “exceptions” section of the Proposal.

23. Contract Section 7.0. Please consider an amendment to state that the Supplier will ACH transfer all funds, net of commission to RWG in accordance with NACHA rules but in no case on average more than seven (7) business days.

    Response: This can be discussed and potentially modified during the negotiation period. If Proposers have issues with the current contract/requirements, they should take exception to the issues and outline them in the “exceptions” section of the Proposal.

24. Contact Section 10.0. Please add a clause that allows the Supplier to assign the agreement should the assets of the company be substantially purchased or transferred to another entity or subsidiary. Exact language can be finalized at the time of award.

    Response: This can be discussed and potentially modified during the negotiation period. If Proposers have issues with the current contract/requirements, they should take exception to the issues and outline them in the “exceptions” section of the Proposal.

25. Please provide the compliance matrix and all pricing schedules and any forms to be submitted in an open, un-protected Excel or Word format.

    Response: This can be discussed and potentially modified during the negotiation period. If Proposers have issues with the current contract/requirements, they should take exception to the issues and outline them in the “exceptions” section of the Proposal.

[END]

PINELLAS SUNCOAST TRANSIT AUTHORITY (PSTA)
ST PETERSBURG, FLORIDA

SCHEDULE - REVISED 3/5/18

CAUTION: A false statement in any offer submitted to PSTA may be a criminal OFFENSE.

NOTE: For invitations for Bids the terms "Offer" and "Offeror" shall mean "Bid" and "Bidder", respectively: and for Request for Proposals the terms "Bid" and "Bidder" shall mean "Offer" and "Offeror", respectively in this solicitation and any associated exhibits.

THE OFFEROR MUST SIGN AND DATE THIS SCHEDULE WHERE PROVIDED AND SUBMIT ALL PAGES WITH THE OFFER

The line item unit price(s) must include all costs that the offeror intends to recover, such as, but not limited to: supervision, labor, equipment, materials, vehicle licensing, vehicle title, warehousing, freight, pick-up, financing, carrying charges, and all other such charges to accommodate the supplies/services and delivery requirements. No price adjustments will be made, unless specifically provided for by an additional provision included in this contract.

Retail Network Services

Item Description

- **System Design:** Non-recurring cost for activities associated with the design of the Contractor's retail network solution for the Smart Card System.

- **Integration with INIT back office system:** Non-recurring cost for integration of the Contractor's system with the Smart Card System furnished by INIT.

- **Transit Account Load Commission:** Service fee applied to the total monetary value loaded into the customer's Smart Card account.

Two (2) Year Base Term

Item No.	Agency	Estimated Qty (i)	UOM	Unit Price (ii)	Extended Price (i) x (ii)
1	System Design	1	Lump Sum	$	$
2	Integration with INIT back office system	1	Lump Sum	$	$
3	Fixed Retailer Fee For Initial Sale of Card	1	Per Card	$	$
4	Transit Account Load Commission	1	% of Sale	%	%
5	Other:	1	Lump Sum	$	$
				Total Extended Price (A)	$

Option Year One (1)

Item No.	Agency	Estimated Qty (i)	UOM	Unit Price (ii)	Extended Price (i) x (ii)
1	System Design	1	Lump Sum	$	$
2	Integration with INIT back office system	1	Lump Sum	$	$
3	Fixed Retailer Fee For Initial Sale of Card	1	Per Card	$	$
4	Transit Account Load Commission	1	% of Sale	%	%
5	Other:	1	Lump Sum	$	$
				Total Extended Price (B)	$

Option Year Two (2)

Item No.	Agency	Estimated Qty (i)	UOM	Unit Price (ii)	Extended Price (i) x (ii)
1	System Design	1	Lump Sum	$	$
2	Integration with INIT back office system	1	Lump Sum	$	$
3	Fixed Retailer Fee For Initial Sale of Card	1	Per Card	$	$
4	Transit Account Load Commission	1	% of Sale	%	%
5	Other:	1	Lump Sum	$	$
				Total Extended Price (C)	$

Option Year Three (3)

Item No.	Agency	Estimated Qty (i)	UOM	Unit Price (ii)	Extended Price (i) x (ii)
1	System Design	1	Lump Sum	$	$
2	Integration with INIT back office system	1	Lump Sum	$	$
3	Fixed Retailer Fee For Initial Sale of Card	1	Per Card	$	$
4	Transit Account Load Commission	1	% of Sale	%	%
5	Other:	1	Lump Sum	$	$
				Total Extended Price (D)	$

TOTAL PRICE AND <u>BASIS FOR AWARD</u>: (A)+(B)+(C)+(D) = $ _____

NAME & TITLE OF OFFEROR'S RESENTATIVE
(Print or type)

_____
(Name & Title)

_____
(Offeror's Name)

SIGNATURE & DATE:

_____ _____/_____/_____(
(Signature of Offeror's Representative) Date)

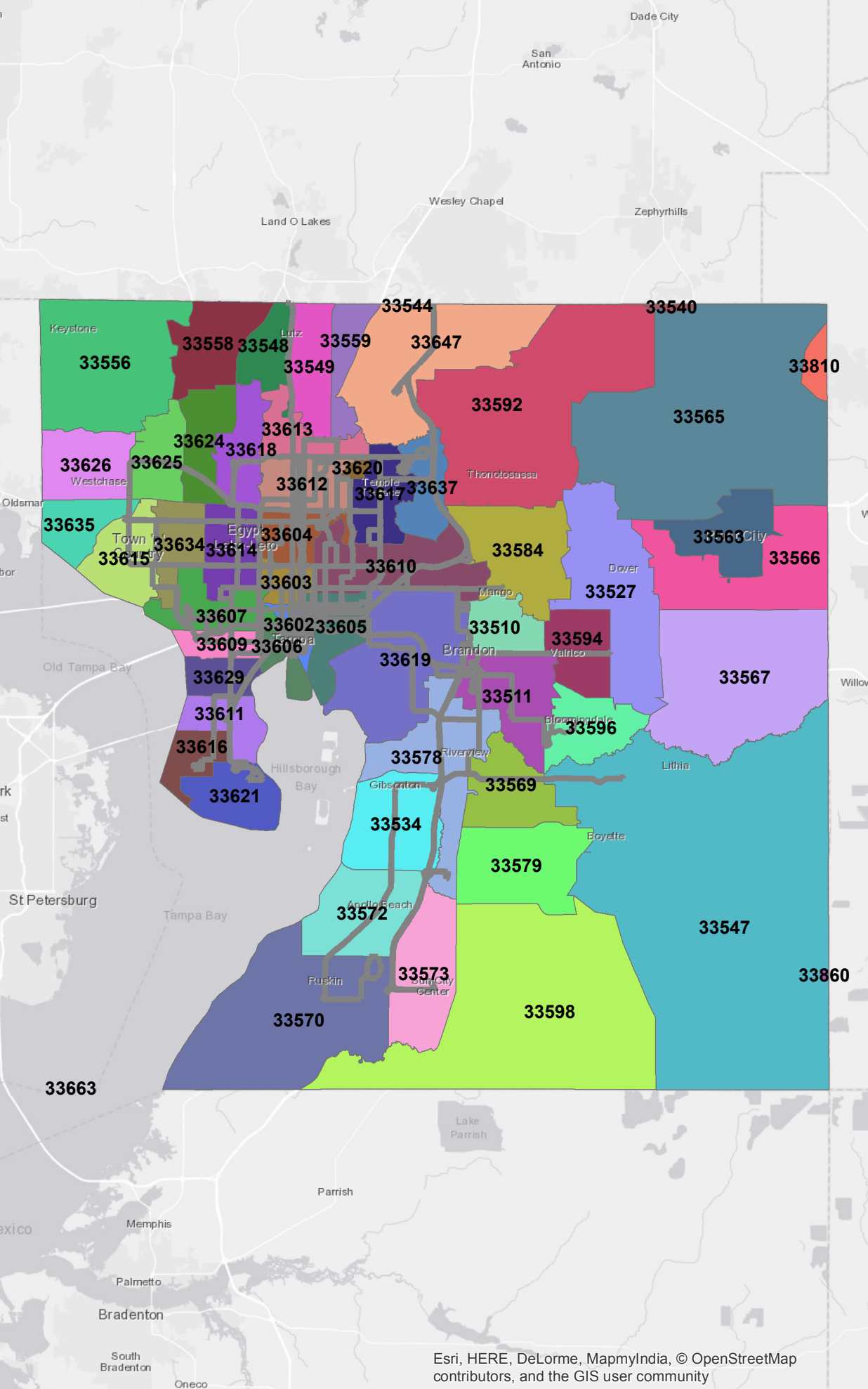
Dade City
San Antonio
Wesley Chapel
Zephyrhills
Land O Lakes
Keystone
Lutz
Westchase
Oldsmar
Egypt Lake-Leto
Town 'n Country
Temple Terrace
Thonotosassa
Tampa
Brandon
Dover
Mango
Valrico
Bloomingdale
Riverview
Gibsonton
Lithia
Boyette
Hillsborough Bay
Old Tampa Bay
Tampa Bay
St Petersburg
Apollo Beach
Ruskin
Sun City Center
Lake Parrish
Parrish
Memphis
Palmetto
Bradenton
South Bradenton
Oneco
33556
33558
33548
33549
33559
33544
33647
33540
33810
33592
33565
33613
33624
33618
33626
33625
33620
33612
33637
33635
33604
33634
33614
33615
33610
33584
33563
33566
33527
33603
33607
33602
33605
33510
33594
33609
33606
33619
33567
33629
33511
33611
33596
33616
33578
33621
33569
33534
33579
33572
33547
33573
33860
33598
33570
33663
Esri, HERE, DeLorme, MapmyIndia, © OpenStreetMap contributors, and the GIS user community

FID	LineId	LineName	Type	FID_Zip_Co	OBJECTID	Zip_Code	Jurs_Name	GlobalID	Shape__Are	Shape__Len
113	37	Brandon - Netpark	Local	21	22	33510	Brandon	9dfdc207-7881-44c8-b39e-a20ef830086d	0.001946492	0.209154827
138	46	Brandon Boulevard	Local	21	22	33510	Brandon	9dfdc207-7881-44c8-b39e-a20ef830086d	0.001946492	0.209154827
160	75	South County Shopper LX	Limited Express	21	22	33510	Brandon	9dfdc207-7881-44c8-b39e-a20ef830086d	0.001946492	0.209154827
328	37	Brandon - Netpark	Local	21	22	33510	Brandon	9dfdc207-7881-44c8-b39e-a20ef830086d	0.001946492	0.209154827
329	75	South County Shopper LX	Limited Express	21	22	33510	Brandon	9dfdc207-7881-44c8-b39e-a20ef830086d	0.001946492	0.209154827
450	37	Brandon - Netpark	Local	21	22	33510	Brandon	9dfdc207-7881-44c8-b39e-a20ef830086d	0.001946492	0.209154827
451	46	Brandon Boulevard	Local	21	22	33510	Brandon	9dfdc207-7881-44c8-b39e-a20ef830086d	0.001946492	0.209154827
452	75	South County Shopper LX	Limited Express	21	22	33510	Brandon	9dfdc207-7881-44c8-b39e-a20ef830086d	0.001946492	0.209154827
23	8	Progress Village/Brandon	Local	15	16	33511	Brandon	fdf04bbc-8c98-4de5-ba98-ccd4e7214eba	0.003776752	0.333629102
72	24	Fishhawk - South Tampa LX	Limited Express	15	16	33511	Brandon	fdf04bbc-8c98-4de5-ba98-ccd4e7214eba	0.003776752	0.333629102
77	25	Bloomingdale - South Tampa LX	Limited Express	15	16	33511	Brandon	fdf04bbc-8c98-4de5-ba98-ccd4e7214eba	0.003776752	0.333629102
88	31	South County/U.S. 41	Local	15	16	33511	Brandon	fdf04bbc-8c98-4de5-ba98-ccd4e7214eba	0.003776752	0.333629102
112	37	Brandon - Netpark	Local	15	16	33511	Brandon	fdf04bbc-8c98-4de5-ba98-ccd4e7214eba	0.003776752	0.333629102
136	46	Brandon Boulevard	Local	15	16	33511	Brandon	fdf04bbc-8c98-4de5-ba98-ccd4e7214eba	0.003776752	0.333629102
159	75	South County Shopper LX	Limited Express	15	16	33511	Brandon	fdf04bbc-8c98-4de5-ba98-ccd4e7214eba	0.003776752	0.333629102
230	8	Progress Village/Brandon	Local	15	16	33511	Brandon	fdf04bbc-8c98-4de5-ba98-ccd4e7214eba	0.003776752	0.333629102
231	31	South County/U.S. 41	Local	15	16	33511	Brandon	fdf04bbc-8c98-4de5-ba98-ccd4e7214eba	0.003776752	0.333629102
296	25	Bloomingdale - South Tampa LX	Limited Express	15	16	33511	Brandon	fdf04bbc-8c98-4de5-ba98-ccd4e7214eba	0.003776752	0.333629102
297	31	South County/U.S. 41	Local	15	16	33511	Brandon	fdf04bbc-8c98-4de5-ba98-ccd4e7214eba	0.003776752	0.333629102
326	37	Brandon - Netpark	Local	15	16	33511	Brandon	fdf04bbc-8c98-4de5-ba98-ccd4e7214eba	0.003776752	0.333629102
327	75	South County Shopper LX	Limited Express	15	16	33511	Brandon	fdf04bbc-8c98-4de5-ba98-ccd4e7214eba	0.003776752	0.333629102
334	60	Cross County LX	Limited Express	15	16	33511	Brandon	fdf04bbc-8c98-4de5-ba98-ccd4e7214eba	0.003776752	0.333629102
335	360	Brandon/South Tampa LX	Limited Express	15	16	33511	Brandon	fdf04bbc-8c98-4de5-ba98-ccd4e7214eba	0.003776752	0.333629102
447	37	Brandon - Netpark	Local	15	16	33511	Brandon	fdf04bbc-8c98-4de5-ba98-ccd4e7214eba	0.003776752	0.333629102
448	46	Brandon Boulevard	Local	15	16	33511	Brandon	fdf04bbc-8c98-4de5-ba98-ccd4e7214eba	0.003776752	0.333629102
449	75	South County Shopper LX	Limited Express	15	16	33511	Brandon	fdf04bbc-8c98-4de5-ba98-ccd4e7214eba	0.003776752	0.333629102
453	37	Brandon - Netpark	Local	15	16	33511	Brandon	fdf04bbc-8c98-4de5-ba98-ccd4e7214eba	0.003776752	0.333629102
454	75	South County Shopper LX	Limited Express	15	16	33511	Brandon	fdf04bbc-8c98-4de5-ba98-ccd4e7214eba	0.003776752	0.333629102
455	360	Brandon/South Tampa LX	Limited Express	15	16	33511	Brandon	fdf04bbc-8c98-4de5-ba98-ccd4e7214eba	0.003776752	0.333629102
487	8	Progress Village/Brandon	Local	15	16	33511	Brandon	fdf04bbc-8c98-4de5-ba98-ccd4e7214eba	0.003776752	0.333629102
488	31	South County/U.S. 41	Local	15	16	33511	Brandon	fdf04bbc-8c98-4de5-ba98-ccd4e7214eba	0.003776752	0.333629102
489	46	Brandon Boulevard	Local	15	16	33511	Brandon	fdf04bbc-8c98-4de5-ba98-ccd4e7214eba	0.003776752	0.333629102
490	60	Cross County LX	Limited Express	15	16	33511	Brandon	fdf04bbc-8c98-4de5-ba98-ccd4e7214eba	0.003776752	0.333629102
491	8	Progress Village/Brandon	Local	15	16	33511	Brandon	fdf04bbc-8c98-4de5-ba98-ccd4e7214eba	0.003776752	0.333629102
492	37	Brandon - Netpark	Local	15	16	33511	Brandon	fdf04bbc-8c98-4de5-ba98-ccd4e7214eba	0.003776752	0.333629102
493	46	Brandon Boulevard	Local	15	16	33511	Brandon	fdf04bbc-8c98-4de5-ba98-ccd4e7214eba	0.003776752	0.333629102
494	75	South County Shopper LX	Limited Express	15	16	33511	Brandon	fdf04bbc-8c98-4de5-ba98-ccd4e7214eba	0.003776752	0.333629102
580	8	Progress Village/Brandon	Local	15	16	33511	Brandon	fdf04bbc-8c98-4de5-ba98-ccd4e7214eba	0.003776752	0.333629102
581	31	South County/U.S. 41	Local	15	16	33511	Brandon	fdf04bbc-8c98-4de5-ba98-ccd4e7214eba	0.003776752	0.333629102
582	37	Brandon - Netpark	Local	15	16	33511	Brandon	fdf04bbc-8c98-4de5-ba98-ccd4e7214eba	0.003776752	0.333629102
583	46	Brandon Boulevard	Local	15	16	33511	Brandon	fdf04bbc-8c98-4de5-ba98-ccd4e7214eba	0.003776752	0.333629102
584	75	South County Shopper LX	Limited Express	15	16	33511	Brandon	fdf04bbc-8c98-4de5-ba98-ccd4e7214eba	0.003776752	0.333629102
669	8	Progress Village/Brandon	Local	15	16	33511	Brandon	fdf04bbc-8c98-4de5-ba98-ccd4e7214eba	0.003776752	0.333629102
670	31	South County/U.S. 41	Local	15	16	33511	Brandon	fdf04bbc-8c98-4de5-ba98-ccd4e7214eba	0.003776752	0.333629102
671	37	Brandon - Netpark	Local	15	16	33511	Brandon	fdf04bbc-8c98-4de5-ba98-ccd4e7214eba	0.003776752	0.333629102
672	46	Brandon Boulevard	Local	15	16	33511	Brandon	fdf04bbc-8c98-4de5-ba98-ccd4e7214eba	0.003776752	0.333629102
673	60	Cross County LX	Limited Express	15	16	33511	Brandon	fdf04bbc-8c98-4de5-ba98-ccd4e7214eba	0.003776752	0.333629102
674	75	South County Shopper LX	Limited Express	15	16	33511	Brandon	fdf04bbc-8c98-4de5-ba98-ccd4e7214eba	0.003776752	0.333629102
675	360	Brandon/South Tampa LX	Limited Express	15	16	33511	Brandon	fdf04bbc-8c98-4de5-ba98-ccd4e7214eba	0.003776752	0.333629102
139	46	Brandon Boulevard	Local	35	36	33527	Dover	7af3df33-f245-43db-863b-91f338e1e272	0.007243434	0.524441055
66	24	Fishhawk - South Tampa LX	Limited Express	6	7	33534	Gibsonton	41c26a1a-48a0-4f25-9873-6cc9cd721879	0.004349068	0.276114224
85	31	South County/U.S. 41	Local	6	7	33534	Gibsonton	41c26a1a-48a0-4f25-9873-6cc9cd721879	0.004349068	0.276114224
157	75	South County Shopper LX	Limited Express	6	7	33534	Gibsonton	41c26a1a-48a0-4f25-9873-6cc9cd721879	0.004349068	0.276114224
286	24	Fishhawk - South Tampa LX	Limited Express	6	7	33534	Gibsonton	41c26a1a-48a0-4f25-9873-6cc9cd721879	0.004349068	0.276114224
287	31	South County/U.S. 41	Local	6	7	33534	Gibsonton	41c26a1a-48a0-4f25-9873-6cc9cd721879	0.004349068	0.276114224
292	24	Fishhawk - South Tampa LX	Limited Express	6	7	33534	Gibsonton	41c26a1a-48a0-4f25-9873-6cc9cd721879	0.004349068	0.276114224
293	75	South County Shopper LX	Limited Express	6	7	33534	Gibsonton	41c26a1a-48a0-4f25-9873-6cc9cd721879	0.004349068	0.276114224
69	24	Fishhawk - South Tampa LX	Limited Express	10	11	33547	Lithia	d416a9fc-9e58-4ae0-b746-704b577d7d5c	0.038401643	1.061661498
65	20	Pasco - Lutz Express	Express	53	54	33548	Lutz	17beac5f-3772-456a-8871-aaf8cdc02881	0.001799297	0.244983183
64	20	Pasco - Lutz Express	Express	52	53	33549	Lutz	973050bf-c0a8-49a9-bb59-1d79e193dc31	0.002610617	0.253297855
68	24	Fishhawk - South Tampa LX	Limited Express	8	9	33569	Riverview	0f4aabc1-3d4f-40da-b156-b081635f5b5c	0.003282131	0.31334304
86	31	South County/U.S. 41	Local	8	9	33569	Riverview	0f4aabc1-3d4f-40da-b156-b081635f5b5c	0.003282131	0.31334304
288	24	Fishhawk - South Tampa LX	Limited Express	8	9	33569	Riverview	0f4aabc1-3d4f-40da-b156-b081635f5b5c	0.003282131	0.31334304
289	31	South County/U.S. 41	Local	8	9	33569	Riverview	0f4aabc1-3d4f-40da-b156-b081635f5b5c	0.003282131	0.31334304
83	31	South County/U.S. 41	Local	1	2	33570	Ruskin	48bc67b4-8166-4a7c-a391-5914d163c88e	0.011933555	0.522647617
154	75	South County Shopper LX	Limited Express	1	2	33570	Ruskin	48bc67b4-8166-4a7c-a391-5914d163c88e	0.011933555	0.522647617
175	800	Tampa Historic Street Car	Rail	1	2	33570	Ruskin	48bc67b4-8166-4a7c-a391-5914d163c88e	0.011933555	0.522647617
84	31	South County/U.S. 41	Local	4	5	33572	Apollo Beach	b7c7190c-813b-4e8c-a0f3-10b4fc177925	0.004238852	0.274048406
156	75	South County Shopper LX	Limited Express	4	5	33572	Apollo Beach	b7c7190c-813b-4e8c-a0f3-10b4fc177925	0.004238852	0.274048406
155	75	South County Shopper LX	Limited Express	3	4	33573	Ruskin	2c533764-967b-4f61-ab7e-5efdb1a36462	0.00438999	0.300675046
22	8	Progress Village/Brandon	Local	13	14	33578	Riverview	bfd766c2-a7d4-4e7d-9df6-e41a1bc77cc1	0.005150169	0.584857113
70	24	Fishhawk - South Tampa LX	Limited Express	13	14	33578	Riverview	bfd766c2-a7d4-4e7d-9df6-e41a1bc77cc1	0.005150169	0.584857113
87	31	South County/U.S. 41	Local	13	14	33578	Riverview	bfd766c2-a7d4-4e7d-9df6-e41a1bc77cc1	0.005150169	0.584857113
158	75	South County Shopper LX	Limited Express	13	14	33578	Riverview	bfd766c2-a7d4-4e7d-9df6-e41a1bc77cc1	0.005150169	0.584857113
228	8	Progress Village/Brandon	Local	13	14	33578	Riverview	bfd766c2-a7d4-4e7d-9df6-e41a1bc77cc1	0.005150169	0.584857113
229	31	South County/U.S. 41	Local	13	14	33578	Riverview	bfd766c2-a7d4-4e7d-9df6-e41a1bc77cc1	0.005150169	0.584857113
290	24	Fishhawk - South Tampa LX	Limited Express	13	14	33578	Riverview	bfd766c2-a7d4-4e7d-9df6-e41a1bc77cc1	0.005150169	0.584857113
291	31	South County/U.S. 41	Local	13	14	33578	Riverview	bfd766c2-a7d4-4e7d-9df6-e41a1bc77cc1	0.005150169	0.584857113
294	24	Fishhawk - South Tampa LX	Limited Express	13	14	33578	Riverview	bfd766c2-a7d4-4e7d-9df6-e41a1bc77cc1	0.005150169	0.584857113
295	75	South County Shopper LX	Limited Express	13	14	33578	Riverview	bfd766c2-a7d4-4e7d-9df6-e41a1bc77cc1	0.005150169	0.584857113
332	60	Cross County LX	Limited Express	13	14	33578	Riverview	bfd766c2-a7d4-4e7d-9df6-e41a1bc77cc1	0.005150169	0.584857113
333	360	Brandon/South Tampa LX	Limited Express	13	14	33578	Riverview	bfd766c2-a7d4-4e7d-9df6-e41a1bc77cc1	0.005150169	0.584857113
118	38	Mango	Local	30	31	33584	Seffner	023b5acc-9cd7-4c9b-a2f8-d52159f3a556	0.004767873	0.414719773
144	50	New Tampa - Pasco LX	Limited Express	30	31	33584	Seffner	023b5acc-9cd7-4c9b-a2f8-d52159f3a556	0.004767873	0.414719773
147	50	New Tampa - Pasco LX	Limited Express	46	47	33592	Thonotosassa	4cd487de-8cec-41b0-ad08-7348ef1886e8	0.014525395	0.63796197
137	46	Brandon Boulevard	Local	18	19	33594	Valrico	3c41c445-7f6f-4206-9705-9336286effa1	0.00250914	0.217284471
76	25	Bloomingdale - South Tampa LX	Limited Express	12	13	33596	Valrico	f3765c71-0264-4cd9-9b1a-b42d23318b00	0.002844569	0.303070425
0	1	Florida Avenue	Local	20	21	33602	Tampa	7d3b250b-5785-405e-b01b-0167ce19e5f2	0.000702757	0.156602373
5	5	40th Street	Local	20	21	33602	Tampa	7d3b250b-5785-405e-b01b-0167ce19e5f2	0.000702757	0.156602373
12	6	56th Street	Local	20	21	33602	Tampa	7d3b250b-5785-405e-b01b-0167ce19e5f2	0.000702757	0.156602373
19	7	West Tampa	Local	20	21	33602	Tampa	7d3b250b-5785-405e-b01b-0167ce19e5f2	0.000702757	0.156602373
24	8	Progress Village/Brandon	Local	20	21	33602	Tampa	7d3b250b-5785-405e-b01b-0167ce19e5f2	0.000702757	0.156602373
44	15	Columbus Drive	Local	20	21	33602	Tampa	7d3b250b-5785-405e-b01b-0167ce19e5f2	0.000702757	0.156602373
57	19	South Tampa	Local	20	21	33602	Tampa	7d3b250b-5785-405e-b01b-0167ce19e5f2	0.000702757	0.156602373
59	20	Pasco - Lutz Express	Express	20	21	33602	Tampa	7d3b250b-5785-405e-b01b-0167ce19e5f2	0.000702757	0.156602373
73	24	Fishhawk - South Tampa LX	Limited Express	20	21	33602	Tampa	7d3b250b-5785-405e-b01b-0167ce19e5f2	0.000702757	0.156602373
78	25	Bloomingdale - South Tampa LX	Limited Express	20	21	33602	Tampa	7d3b250b-5785-405e-b01b-0167ce19e5f2	0.000702757	0.156602373
82	30	Kennedy Boulevard	Local	20	21	33602	Tampa	7d3b250b-5785-405e-b01b-0167ce19e5f2	0.000702757	0.156602373
140	50	New Tampa - Pasco LX	Limited Express	20	21	33602	Tampa	7d3b250b-5785-405e-b01b-0167ce19e5f2	0.000702757	0.156602373
150	60	Cross County LX	Limited Express	20	21	33602	Tampa	7d3b250b-5785-405e-b01b-0167ce19e5f2	0.000702757	0.156602373
162	96	In-Towner Trolley	Local	20	21	33602	Tampa	7d3b250b-5785-405e-b01b-0167ce19e5f2	0.000702757	0.156602373
163	97	In-Towner Trolley Saturday	Local	20	21	33602	Tampa	7d3b250b-5785-405e-b01b-0167ce19e5f2	0.000702757	0.156602373
169	400	MetroRapid - Nebraska Avenue	BRT	20	21	33602	Tampa	7d3b250b-5785-405e-b01b-0167ce19e5f2	0.000702757	0.156602373
176	800	Tampa Historic Street Car	Rail	20	21	33602	Tampa	7d3b250b-5785-405e-b01b-0167ce19e5f2	0.000702757	0.156602373
178	1	Florida Avenue	Local	20	21	33602	Tampa	7d3b250b-5785-405e-b01b-0167ce19e5f2	0.000702757	0.156602373
179	6	56th Street	Local	20	21	33602	Tampa	7d3b250b-5785-405e-b01b-0167ce19e5f2	0.000702757	0.156602373
188	5	40th Street	Local	20	21	33602	Tampa	7d3b250b-5785-405e-b01b-0167ce19e5f2	0.000702757	0.156602373
189	6	56th Street	Local	20	21	33602	Tampa	7d3b250b-5785-405e-b01b-0167ce19e5f2	0.000702757	0.156602373
218	6	56th Street	Local	20	21	33602	Tampa	7d3b250b-5785-405e-b01b-0167ce19e5f2	0.000702757	0.156602373
219	60	Cross County LX	Limited Express	20	21	33602	Tampa	7d3b250b-5785-405e-b01b-0167ce19e5f2	0.000702757	0.156602373

232	8	Progress Village/Brandon	Local	20	21	33602	Tampa	7d3b250b-5785-405e-b01b-0167ce19e5f2	0.000702757	0.156602373
233	96	In-Towner Trolley	Local	20	21	33602	Tampa	7d3b250b-5785-405e-b01b-0167ce19e5f2	0.000702757	0.156602373
234	8	Progress Village/Brandon	Local	20	21	33602	Tampa	7d3b250b-5785-405e-b01b-0167ce19e5f2	0.000702757	0.156602373
235	97	In-Towner Trolley Saturday	Local	20	21	33602	Tampa	7d3b250b-5785-405e-b01b-0167ce19e5f2	0.000702757	0.156602373
236	9	15th Street	Local	20	21	33602	Tampa	7d3b250b-5785-405e-b01b-0167ce19e5f2	0.000702757	0.156602373
237	12	22nd Street	Local	20	21	33602	Tampa	7d3b250b-5785-405e-b01b-0167ce19e5f2	0.000702757	0.156602373
274	19	South Tampa	Local	20	21	33602	Tampa	7d3b250b-5785-405e-b01b-0167ce19e5f2	0.000702757	0.156602373
275	96	In-Towner Trolley	Local	20	21	33602	Tampa	7d3b250b-5785-405e-b01b-0167ce19e5f2	0.000702757	0.156602373
276	20	Pasco - Lutz Express	Express	20	21	33602	Tampa	7d3b250b-5785-405e-b01b-0167ce19e5f2	0.000702757	0.156602373
277	50	New Tampa - Pasco LX	Limited Express	20	21	33602	Tampa	7d3b250b-5785-405e-b01b-0167ce19e5f2	0.000702757	0.156602373
280	24	Fishhawk - South Tampa LX	Limited Express	20	21	33602	Tampa	7d3b250b-5785-405e-b01b-0167ce19e5f2	0.000702757	0.156602373
281	25	Bloomingdale - South Tampa LX	Limited Express	20	21	33602	Tampa	7d3b250b-5785-405e-b01b-0167ce19e5f2	0.000702757	0.156602373
340	96	In-Towner Trolley	Local	20	21	33602	Tampa	7d3b250b-5785-405e-b01b-0167ce19e5f2	0.000702757	0.156602373
341	97	In-Towner Trolley Saturday	Local	20	21	33602	Tampa	7d3b250b-5785-405e-b01b-0167ce19e5f2	0.000702757	0.156602373
342	1	Florida Avenue	Local	20	21	33602	Tampa	7d3b250b-5785-405e-b01b-0167ce19e5f2	0.000702757	0.156602373
343	5	40th Street	Local	20	21	33602	Tampa	7d3b250b-5785-405e-b01b-0167ce19e5f2	0.000702757	0.156602373
344	6	56th Street	Local	20	21	33602	Tampa	7d3b250b-5785-405e-b01b-0167ce19e5f2	0.000702757	0.156602373
351	1	Florida Avenue	Local	20	21	33602	Tampa	7d3b250b-5785-405e-b01b-0167ce19e5f2	0.000702757	0.156602373
352	20	Pasco - Lutz Express	Express	20	21	33602	Tampa	7d3b250b-5785-405e-b01b-0167ce19e5f2	0.000702757	0.156602373
353	30	Kennedy Boulevard	Local	20	21	33602	Tampa	7d3b250b-5785-405e-b01b-0167ce19e5f2	0.000702757	0.156602373
366	5	40th Street	Local	20	21	33602	Tampa	7d3b250b-5785-405e-b01b-0167ce19e5f2	0.000702757	0.156602373
367	6	56th Street	Local	20	21	33602	Tampa	7d3b250b-5785-405e-b01b-0167ce19e5f2	0.000702757	0.156602373
368	60	Cross County LX	Limited Express	20	21	33602	Tampa	7d3b250b-5785-405e-b01b-0167ce19e5f2	0.000702757	0.156602373
387	8	Progress Village/Brandon	Local	20	21	33602	Tampa	7d3b250b-5785-405e-b01b-0167ce19e5f2	0.000702757	0.156602373
388	20	Pasco - Lutz Express	Express	20	21	33602	Tampa	7d3b250b-5785-405e-b01b-0167ce19e5f2	0.000702757	0.156602373
389	50	New Tampa - Pasco LX	Limited Express	20	21	33602	Tampa	7d3b250b-5785-405e-b01b-0167ce19e5f2	0.000702757	0.156602373
390	8	Progress Village/Brandon	Local	20	21	33602	Tampa	7d3b250b-5785-405e-b01b-0167ce19e5f2	0.000702757	0.156602373
391	96	In-Towner Trolley	Local	20	21	33602	Tampa	7d3b250b-5785-405e-b01b-0167ce19e5f2	0.000702757	0.156602373
392	97	In-Towner Trolley Saturday	Local	20	21	33602	Tampa	7d3b250b-5785-405e-b01b-0167ce19e5f2	0.000702757	0.156602373
393	9	15th Street	Local	20	21	33602	Tampa	7d3b250b-5785-405e-b01b-0167ce19e5f2	0.000702757	0.156602373
394	12	22nd Street	Local	20	21	33602	Tampa	7d3b250b-5785-405e-b01b-0167ce19e5f2	0.000702757	0.156602373
395	400	MetroRapid - Nebraska Avenue	BRT	20	21	33602	Tampa	7d3b250b-5785-405e-b01b-0167ce19e5f2	0.000702757	0.156602373
456	96	In-Towner Trolley	Local	20	21	33602	Tampa	7d3b250b-5785-405e-b01b-0167ce19e5f2	0.000702757	0.156602373
457	97	In-Towner Trolley Saturday	Local	20	21	33602	Tampa	7d3b250b-5785-405e-b01b-0167ce19e5f2	0.000702757	0.156602373
458	400	MetroRapid - Nebraska Avenue	BRT	20	21	33602	Tampa	7d3b250b-5785-405e-b01b-0167ce19e5f2	0.000702757	0.156602373
463	1	Florida Avenue	Local	20	21	33602	Tampa	7d3b250b-5785-405e-b01b-0167ce19e5f2	0.000702757	0.156602373
464	19	South Tampa	Local	20	21	33602	Tampa	7d3b250b-5785-405e-b01b-0167ce19e5f2	0.000702757	0.156602373
465	30	Kennedy Boulevard	Local	20	21	33602	Tampa	7d3b250b-5785-405e-b01b-0167ce19e5f2	0.000702757	0.156602373
466	360	Brandon/South Tampa LX	Limited Express	20	21	33602	Tampa	7d3b250b-5785-405e-b01b-0167ce19e5f2	0.000702757	0.156602373
483	7	West Tampa	Local	20	21	33602	Tampa	7d3b250b-5785-405e-b01b-0167ce19e5f2	0.000702757	0.156602373
484	96	In-Towner Trolley	Local	20	21	33602	Tampa	7d3b250b-5785-405e-b01b-0167ce19e5f2	0.000702757	0.156602373
485	97	In-Towner Trolley Saturday	Local	20	21	33602	Tampa	7d3b250b-5785-405e-b01b-0167ce19e5f2	0.000702757	0.156602373
486	400	MetroRapid - Nebraska Avenue	BRT	20	21	33602	Tampa	7d3b250b-5785-405e-b01b-0167ce19e5f2	0.000702757	0.156602373
531	20	Pasco - Lutz Express	Express	20	21	33602	Tampa	7d3b250b-5785-405e-b01b-0167ce19e5f2	0.000702757	0.156602373
532	24	Fishhawk - South Tampa LX	Limited Express	20	21	33602	Tampa	7d3b250b-5785-405e-b01b-0167ce19e5f2	0.000702757	0.156602373
533	25	Bloomingdale - South Tampa LX	Limited Express	20	21	33602	Tampa	7d3b250b-5785-405e-b01b-0167ce19e5f2	0.000702757	0.156602373
534	360	Brandon/South Tampa LX	Limited Express	20	21	33602	Tampa	7d3b250b-5785-405e-b01b-0167ce19e5f2	0.000702757	0.156602373
535	24	Fishhawk - South Tampa LX	Limited Express	20	21	33602	Tampa	7d3b250b-5785-405e-b01b-0167ce19e5f2	0.000702757	0.156602373
536	25	Bloomingdale - South Tampa LX	Limited Express	20	21	33602	Tampa	7d3b250b-5785-405e-b01b-0167ce19e5f2	0.000702757	0.156602373
537	60	Cross County LX	Limited Express	20	21	33602	Tampa	7d3b250b-5785-405e-b01b-0167ce19e5f2	0.000702757	0.156602373
538	360	Brandon/South Tampa LX	Limited Express	20	21	33602	Tampa	7d3b250b-5785-405e-b01b-0167ce19e5f2	0.000702757	0.156602373
551	60	Cross County LX	Limited Express	20	21	33602	Tampa	7d3b250b-5785-405e-b01b-0167ce19e5f2	0.000702757	0.156602373
552	96	In-Towner Trolley	Local	20	21	33602	Tampa	7d3b250b-5785-405e-b01b-0167ce19e5f2	0.000702757	0.156602373
553	97	In-Towner Trolley Saturday	Local	20	21	33602	Tampa	7d3b250b-5785-405e-b01b-0167ce19e5f2	0.000702757	0.156602373
554	360	Brandon/South Tampa LX	Limited Express	20	21	33602	Tampa	7d3b250b-5785-405e-b01b-0167ce19e5f2	0.000702757	0.156602373
555	1	Florida Avenue	Local	20	21	33602	Tampa	7d3b250b-5785-405e-b01b-0167ce19e5f2	0.000702757	0.156602373
556	5	40th Street	Local	20	21	33602	Tampa	7d3b250b-5785-405e-b01b-0167ce19e5f2	0.000702757	0.156602373
557	6	56th Street	Local	20	21	33602	Tampa	7d3b250b-5785-405e-b01b-0167ce19e5f2	0.000702757	0.156602373
558	20	Pasco - Lutz Express	Express	20	21	33602	Tampa	7d3b250b-5785-405e-b01b-0167ce19e5f2	0.000702757	0.156602373
559	30	Kennedy Boulevard	Local	20	21	33602	Tampa	7d3b250b-5785-405e-b01b-0167ce19e5f2	0.000702757	0.156602373
560	1	Florida Avenue	Local	20	21	33602	Tampa	7d3b250b-5785-405e-b01b-0167ce19e5f2	0.000702757	0.156602373
561	5	40th Street	Local	20	21	33602	Tampa	7d3b250b-5785-405e-b01b-0167ce19e5f2	0.000702757	0.156602373
562	6	56th Street	Local	20	21	33602	Tampa	7d3b250b-5785-405e-b01b-0167ce19e5f2	0.000702757	0.156602373
563	20	Pasco - Lutz Express	Express	20	21	33602	Tampa	7d3b250b-5785-405e-b01b-0167ce19e5f2	0.000702757	0.156602373
564	50	New Tampa - Pasco LX	Limited Express	20	21	33602	Tampa	7d3b250b-5785-405e-b01b-0167ce19e5f2	0.000702757	0.156602373
565	1	Florida Avenue	Local	20	21	33602	Tampa	7d3b250b-5785-405e-b01b-0167ce19e5f2	0.000702757	0.156602373
566	19	South Tampa	Local	20	21	33602	Tampa	7d3b250b-5785-405e-b01b-0167ce19e5f2	0.000702757	0.156602373
567	24	Fishhawk - South Tampa LX	Limited Express	20	21	33602	Tampa	7d3b250b-5785-405e-b01b-0167ce19e5f2	0.000702757	0.156602373
568	25	Bloomingdale - South Tampa LX	Limited Express	20	21	33602	Tampa	7d3b250b-5785-405e-b01b-0167ce19e5f2	0.000702757	0.156602373
569	360	Brandon/South Tampa LX	Limited Express	20	21	33602	Tampa	7d3b250b-5785-405e-b01b-0167ce19e5f2	0.000702757	0.156602373
570	1	Florida Avenue	Local	20	21	33602	Tampa	7d3b250b-5785-405e-b01b-0167ce19e5f2	0.000702757	0.156602373
571	19	South Tampa	Local	20	21	33602	Tampa	7d3b250b-5785-405e-b01b-0167ce19e5f2	0.000702757	0.156602373
572	30	Kennedy Boulevard	Local	20	21	33602	Tampa	7d3b250b-5785-405e-b01b-0167ce19e5f2	0.000702757	0.156602373
573	60	Cross County LX	Limited Express	20	21	33602	Tampa	7d3b250b-5785-405e-b01b-0167ce19e5f2	0.000702757	0.156602373
574	360	Brandon/South Tampa LX	Limited Express	20	21	33602	Tampa	7d3b250b-5785-405e-b01b-0167ce19e5f2	0.000702757	0.156602373
575	5	40th Street	Local	20	21	33602	Tampa	7d3b250b-5785-405e-b01b-0167ce19e5f2	0.000702757	0.156602373
576	6	56th Street	Local	20	21	33602	Tampa	7d3b250b-5785-405e-b01b-0167ce19e5f2	0.000702757	0.156602373
577	20	Pasco - Lutz Express	Express	20	21	33602	Tampa	7d3b250b-5785-405e-b01b-0167ce19e5f2	0.000702757	0.156602373
578	50	New Tampa - Pasco LX	Limited Express	20	21	33602	Tampa	7d3b250b-5785-405e-b01b-0167ce19e5f2	0.000702757	0.156602373
579	60	Cross County LX	Limited Express	20	21	33602	Tampa	7d3b250b-5785-405e-b01b-0167ce19e5f2	0.000702757	0.156602373
585	9	15th Street	Local	20	21	33602	Tampa	7d3b250b-5785-405e-b01b-0167ce19e5f2	0.000702757	0.156602373
586	12	22nd Street	Local	20	21	33602	Tampa	7d3b250b-5785-405e-b01b-0167ce19e5f2	0.000702757	0.156602373
587	96	In-Towner Trolley	Local	20	21	33602	Tampa	7d3b250b-5785-405e-b01b-0167ce19e5f2	0.000702757	0.156602373
588	97	In-Towner Trolley Saturday	Local	20	21	33602	Tampa	7d3b250b-5785-405e-b01b-0167ce19e5f2	0.000702757	0.156602373
589	400	MetroRapid - Nebraska Avenue	BRT	20	21	33602	Tampa	7d3b250b-5785-405e-b01b-0167ce19e5f2	0.000702757	0.156602373
590	19	South Tampa	Local	20	21	33602	Tampa	7d3b250b-5785-405e-b01b-0167ce19e5f2	0.000702757	0.156602373
591	20	Pasco - Lutz Express	Express	20	21	33602	Tampa	7d3b250b-5785-405e-b01b-0167ce19e5f2	0.000702757	0.156602373
592	24	Fishhawk - South Tampa LX	Limited Express	20	21	33602	Tampa	7d3b250b-5785-405e-b01b-0167ce19e5f2	0.000702757	0.156602373
593	25	Bloomingdale - South Tampa LX	Limited Express	20	21	33602	Tampa	7d3b250b-5785-405e-b01b-0167ce19e5f2	0.000702757	0.156602373
594	360	Brandon/South Tampa LX	Limited Express	20	21	33602	Tampa	7d3b250b-5785-405e-b01b-0167ce19e5f2	0.000702757	0.156602373
595	24	Fishhawk - South Tampa LX	Limited Express	20	21	33602	Tampa	7d3b250b-5785-405e-b01b-0167ce19e5f2	0.000702757	0.156602373
596	25	Bloomingdale - South Tampa LX	Limited Express	20	21	33602	Tampa	7d3b250b-5785-405e-b01b-0167ce19e5f2	0.000702757	0.156602373
597	60	Cross County LX	Limited Express	20	21	33602	Tampa	7d3b250b-5785-405e-b01b-0167ce19e5f2	0.000702757	0.156602373
598	360	Brandon/South Tampa LX	Limited Express	20	21	33602	Tampa	7d3b250b-5785-405e-b01b-0167ce19e5f2	0.000702757	0.156602373
599	400	MetroRapid - Nebraska Avenue	BRT	20	21	33602	Tampa	7d3b250b-5785-405e-b01b-0167ce19e5f2	0.000702757	0.156602373
600	1	Florida Avenue	Local	20	21	33602	Tampa	7d3b250b-5785-405e-b01b-0167ce19e5f2	0.000702757	0.156602373
601	5	40th Street	Local	20	21	33602	Tampa	7d3b250b-5785-405e-b01b-0167ce19e5f2	0.000702757	0.156602373
602	6	56th Street	Local	20	21	33602	Tampa	7d3b250b-5785-405e-b01b-0167ce19e5f2	0.000702757	0.156602373
603	20	Pasco - Lutz Express	Express	20	21	33602	Tampa	7d3b250b-5785-405e-b01b-0167ce19e5f2	0.000702757	0.156602373
604	30	Kennedy Boulevard	Local	20	21	33602	Tampa	7d3b250b-5785-405e-b01b-0167ce19e5f2	0.000702757	0.156602373
605	46	Brandon Boulevard	Local	20	21	33602	Tampa	7d3b250b-5785-405e-b01b-0167ce19e5f2	0.000702757	0.156602373
612	1	Florida Avenue	Local	20	21	33602	Tampa	7d3b250b-5785-405e-b01b-0167ce19e5f2	0.000702757	0.156602373
613	19	South Tampa	Local	20	21	33602	Tampa	7d3b250b-5785-405e-b01b-0167ce19e5f2	0.000702757	0.156602373
614	24	Fishhawk - South Tampa LX	Limited Express	20	21	33602	Tampa	7d3b250b-5785-405e-b01b-0167ce19e5f2	0.000702757	0.156602373
615	25	Bloomingdale - South Tampa LX	Limited Express	20	21	33602	Tampa	7d3b250b-5785-405e-b01b-0167ce19e5f2	0.000702757	0.156602373
616	30	Kennedy Boulevard	Local	20	21	33602	Tampa	7d3b250b-5785-405e-b01b-0167ce19e5f2	0.000702757	0.156602373
617	360	Brandon/South Tampa LX	Limited Express	20	21	33602	Tampa	7d3b250b-5785-405e-b01b-0167ce19e5f2	0.000702757	0.156602373
624	7	West Tampa	Local	20	21	33602	Tampa	7d3b250b-5785-405e-b01b-0167ce19e5f2	0.000702757	0.156602373
625	8	Progress Village/Brandon	Local	20	21	33602	Tampa	7d3b250b-5785-405e-b01b-0167ce19e5f2	0.000702757	0.156602373
626	9	15th Street	Local	20	21	33602	Tampa	7d3b250b-5785-405e-b01b-0167ce19e5f2	0.000702757	0.156602373
627	12	22nd Street	Local	20	21	33602	Tampa	7d3b250b-5785-405e-b01b-0167ce19e5f2	0.000702757	0.156602373

628	19	South Tampa	Local	20	21	33602	Tampa	7d3b250b-5785-405e-b01b-0167ce19e5f2	0.000702757	0.156602373
629	20	Pasco - Lutz Express	Express	20	21	33602	Tampa	7d3b250b-5785-405e-b01b-0167ce19e5f2	0.000702757	0.156602373
630	7	West Tampa	Local	20	21	33602	Tampa	7d3b250b-5785-405e-b01b-0167ce19e5f2	0.000702757	0.156602373
631	8	Progress Village/Brandon	Local	20	21	33602	Tampa	7d3b250b-5785-405e-b01b-0167ce19e5f2	0.000702757	0.156602373
632	9	15th Street	Local	20	21	33602	Tampa	7d3b250b-5785-405e-b01b-0167ce19e5f2	0.000702757	0.156602373
633	12	22nd Street	Local	20	21	33602	Tampa	7d3b250b-5785-405e-b01b-0167ce19e5f2	0.000702757	0.156602373
634	20	Pasco - Lutz Express	Express	20	21	33602	Tampa	7d3b250b-5785-405e-b01b-0167ce19e5f2	0.000702757	0.156602373
635	50	New Tampa - Pasco LX	Limited Express	20	21	33602	Tampa	7d3b250b-5785-405e-b01b-0167ce19e5f2	0.000702757	0.156602373
636	24	Fishhawk - South Tampa LX	Limited Express	20	21	33602	Tampa	7d3b250b-5785-405e-b01b-0167ce19e5f2	0.000702757	0.156602373
637	25	Bloomingdale - South Tampa LX	Limited Express	20	21	33602	Tampa	7d3b250b-5785-405e-b01b-0167ce19e5f2	0.000702757	0.156602373
638	60	Cross County LX	Limited Express	20	21	33602	Tampa	7d3b250b-5785-405e-b01b-0167ce19e5f2	0.000702757	0.156602373
639	96	In-Towner Trolley	Local	20	21	33602	Tampa	7d3b250b-5785-405e-b01b-0167ce19e5f2	0.000702757	0.156602373
640	97	In-Towner Trolley Saturday	Local	20	21	33602	Tampa	7d3b250b-5785-405e-b01b-0167ce19e5f2	0.000702757	0.156602373
641	360	Brandon/South Tampa LX	Limited Express	20	21	33602	Tampa	7d3b250b-5785-405e-b01b-0167ce19e5f2	0.000702757	0.156602373
642	24	Fishhawk - South Tampa LX	Limited Express	20	21	33602	Tampa	7d3b250b-5785-405e-b01b-0167ce19e5f2	0.000702757	0.156602373
643	25	Bloomingdale - South Tampa LX	Limited Express	20	21	33602	Tampa	7d3b250b-5785-405e-b01b-0167ce19e5f2	0.000702757	0.156602373
644	60	Cross County LX	Limited Express	20	21	33602	Tampa	7d3b250b-5785-405e-b01b-0167ce19e5f2	0.000702757	0.156602373
645	96	In-Towner Trolley	Local	20	21	33602	Tampa	7d3b250b-5785-405e-b01b-0167ce19e5f2	0.000702757	0.156602373
646	360	Brandon/South Tampa LX	Limited Express	20	21	33602	Tampa	7d3b250b-5785-405e-b01b-0167ce19e5f2	0.000702757	0.156602373
647	400	MetroRapid - Nebraska Avenue	BRT	20	21	33602	Tampa	7d3b250b-5785-405e-b01b-0167ce19e5f2	0.000702757	0.156602373
648	1	Florida Avenue	Local	20	21	33602	Tampa	7d3b250b-5785-405e-b01b-0167ce19e5f2	0.000702757	0.156602373
649	19	South Tampa	Local	20	21	33602	Tampa	7d3b250b-5785-405e-b01b-0167ce19e5f2	0.000702757	0.156602373
650	30	Kennedy Boulevard	Local	20	21	33602	Tampa	7d3b250b-5785-405e-b01b-0167ce19e5f2	0.000702757	0.156602373
651	60	Cross County LX	Limited Express	20	21	33602	Tampa	7d3b250b-5785-405e-b01b-0167ce19e5f2	0.000702757	0.156602373
652	96	In-Towner Trolley	Local	20	21	33602	Tampa	7d3b250b-5785-405e-b01b-0167ce19e5f2	0.000702757	0.156602373
653	97	In-Towner Trolley Saturday	Local	20	21	33602	Tampa	7d3b250b-5785-405e-b01b-0167ce19e5f2	0.000702757	0.156602373
654	360	Brandon/South Tampa LX	Limited Express	20	21	33602	Tampa	7d3b250b-5785-405e-b01b-0167ce19e5f2	0.000702757	0.156602373
655	7	West Tampa	Local	20	21	33602	Tampa	7d3b250b-5785-405e-b01b-0167ce19e5f2	0.000702757	0.156602373
656	19	South Tampa	Local	20	21	33602	Tampa	7d3b250b-5785-405e-b01b-0167ce19e5f2	0.000702757	0.156602373
657	30	Kennedy Boulevard	Local	20	21	33602	Tampa	7d3b250b-5785-405e-b01b-0167ce19e5f2	0.000702757	0.156602373
658	60	Cross County LX	Limited Express	20	21	33602	Tampa	7d3b250b-5785-405e-b01b-0167ce19e5f2	0.000702757	0.156602373
659	96	In-Towner Trolley	Local	20	21	33602	Tampa	7d3b250b-5785-405e-b01b-0167ce19e5f2	0.000702757	0.156602373
660	97	In-Towner Trolley Saturday	Local	20	21	33602	Tampa	7d3b250b-5785-405e-b01b-0167ce19e5f2	0.000702757	0.156602373
661	360	Brandon/South Tampa LX	Limited Express	20	21	33602	Tampa	7d3b250b-5785-405e-b01b-0167ce19e5f2	0.000702757	0.156602373
662	8	Progress Village/Brandon	Local	20	21	33602	Tampa	7d3b250b-5785-405e-b01b-0167ce19e5f2	0.000702757	0.156602373
663	9	15th Street	Local	20	21	33602	Tampa	7d3b250b-5785-405e-b01b-0167ce19e5f2	0.000702757	0.156602373
664	12	22nd Street	Local	20	21	33602	Tampa	7d3b250b-5785-405e-b01b-0167ce19e5f2	0.000702757	0.156602373
665	19	South Tampa	Local	20	21	33602	Tampa	7d3b250b-5785-405e-b01b-0167ce19e5f2	0.000702757	0.156602373
666	30	Kennedy Boulevard	Local	20	21	33602	Tampa	7d3b250b-5785-405e-b01b-0167ce19e5f2	0.000702757	0.156602373
667	60	Cross County LX	Limited Express	20	21	33602	Tampa	7d3b250b-5785-405e-b01b-0167ce19e5f2	0.000702757	0.156602373
668	360	Brandon/South Tampa LX	Limited Express	20	21	33602	Tampa	7d3b250b-5785-405e-b01b-0167ce19e5f2	0.000702757	0.156602373
676	24	Fishhawk - South Tampa LX	Limited Express	20	21	33602	Tampa	7d3b250b-5785-405e-b01b-0167ce19e5f2	0.000702757	0.156602373
677	25	Bloomingdale - South Tampa LX	Limited Express	20	21	33602	Tampa	7d3b250b-5785-405e-b01b-0167ce19e5f2	0.000702757	0.156602373
678	60	Cross County LX	Limited Express	20	21	33602	Tampa	7d3b250b-5785-405e-b01b-0167ce19e5f2	0.000702757	0.156602373
679	96	In-Towner Trolley	Local	20	21	33602	Tampa	7d3b250b-5785-405e-b01b-0167ce19e5f2	0.000702757	0.156602373
680	97	In-Towner Trolley Saturday	Local	20	21	33602	Tampa	7d3b250b-5785-405e-b01b-0167ce19e5f2	0.000702757	0.156602373
681	360	Brandon/South Tampa LX	Limited Express	20	21	33602	Tampa	7d3b250b-5785-405e-b01b-0167ce19e5f2	0.000702757	0.156602373
682	400	MetroRapid - Nebraska Avenue	BRT	20	21	33602	Tampa	7d3b250b-5785-405e-b01b-0167ce19e5f2	0.000702757	0.156602373
691	1	Florida Avenue	Local	20	21	33602	Tampa	7d3b250b-5785-405e-b01b-0167ce19e5f2	0.000702757	0.156602373
692	7	West Tampa	Local	20	21	33602	Tampa	7d3b250b-5785-405e-b01b-0167ce19e5f2	0.000702757	0.156602373
693	19	South Tampa	Local	20	21	33602	Tampa	7d3b250b-5785-405e-b01b-0167ce19e5f2	0.000702757	0.156602373
694	30	Kennedy Boulevard	Local	20	21	33602	Tampa	7d3b250b-5785-405e-b01b-0167ce19e5f2	0.000702757	0.156602373
695	60	Cross County LX	Limited Express	20	21	33602	Tampa	7d3b250b-5785-405e-b01b-0167ce19e5f2	0.000702757	0.156602373
696	96	In-Towner Trolley	Local	20	21	33602	Tampa	7d3b250b-5785-405e-b01b-0167ce19e5f2	0.000702757	0.156602373
697	97	In-Towner Trolley Saturday	Local	20	21	33602	Tampa	7d3b250b-5785-405e-b01b-0167ce19e5f2	0.000702757	0.156602373
698	360	Brandon/South Tampa LX	Limited Express	20	21	33602	Tampa	7d3b250b-5785-405e-b01b-0167ce19e5f2	0.000702757	0.156602373
699	1	Florida Avenue	Local	20	21	33602	Tampa	7d3b250b-5785-405e-b01b-0167ce19e5f2	0.000702757	0.156602373
700	19	South Tampa	Local	20	21	33602	Tampa	7d3b250b-5785-405e-b01b-0167ce19e5f2	0.000702757	0.156602373
701	24	Fishhawk - South Tampa LX	Limited Express	20	21	33602	Tampa	7d3b250b-5785-405e-b01b-0167ce19e5f2	0.000702757	0.156602373
702	25	Bloomingdale - South Tampa LX	Limited Express	20	21	33602	Tampa	7d3b250b-5785-405e-b01b-0167ce19e5f2	0.000702757	0.156602373
703	60	Cross County LX	Limited Express	20	21	33602	Tampa	7d3b250b-5785-405e-b01b-0167ce19e5f2	0.000702757	0.156602373
704	96	In-Towner Trolley	Local	20	21	33602	Tampa	7d3b250b-5785-405e-b01b-0167ce19e5f2	0.000702757	0.156602373
705	97	In-Towner Trolley Saturday	Local	20	21	33602	Tampa	7d3b250b-5785-405e-b01b-0167ce19e5f2	0.000702757	0.156602373
706	360	Brandon/South Tampa LX	Limited Express	20	21	33602	Tampa	7d3b250b-5785-405e-b01b-0167ce19e5f2	0.000702757	0.156602373
707	8	Progress Village/Brandon	Local	20	21	33602	Tampa	7d3b250b-5785-405e-b01b-0167ce19e5f2	0.000702757	0.156602373
708	9	15th Street	Local	20	21	33602	Tampa	7d3b250b-5785-405e-b01b-0167ce19e5f2	0.000702757	0.156602373
709	12	22nd Street	Local	20	21	33602	Tampa	7d3b250b-5785-405e-b01b-0167ce19e5f2	0.000702757	0.156602373
710	19	South Tampa	Local	20	21	33602	Tampa	7d3b250b-5785-405e-b01b-0167ce19e5f2	0.000702757	0.156602373
711	20	Pasco - Lutz Express	Express	20	21	33602	Tampa	7d3b250b-5785-405e-b01b-0167ce19e5f2	0.000702757	0.156602373
712	96	In-Towner Trolley	Local	20	21	33602	Tampa	7d3b250b-5785-405e-b01b-0167ce19e5f2	0.000702757	0.156602373
713	97	In-Towner Trolley Saturday	Local	20	21	33602	Tampa	7d3b250b-5785-405e-b01b-0167ce19e5f2	0.000702757	0.156602373
714	400	MetroRapid - Nebraska Avenue	BRT	20	21	33602	Tampa	7d3b250b-5785-405e-b01b-0167ce19e5f2	0.000702757	0.156602373
715	1	Florida Avenue	Local	20	21	33602	Tampa	7d3b250b-5785-405e-b01b-0167ce19e5f2	0.000702757	0.156602373
716	5	40th Street	Local	20	21	33602	Tampa	7d3b250b-5785-405e-b01b-0167ce19e5f2	0.000702757	0.156602373
717	6	56th Street	Local	20	21	33602	Tampa	7d3b250b-5785-405e-b01b-0167ce19e5f2	0.000702757	0.156602373
718	7	West Tampa	Local	20	21	33602	Tampa	7d3b250b-5785-405e-b01b-0167ce19e5f2	0.000702757	0.156602373
719	20	Pasco - Lutz Express	Express	20	21	33602	Tampa	7d3b250b-5785-405e-b01b-0167ce19e5f2	0.000702757	0.156602373
720	30	Kennedy Boulevard	Local	20	21	33602	Tampa	7d3b250b-5785-405e-b01b-0167ce19e5f2	0.000702757	0.156602373
721	96	In-Towner Trolley	Local	20	21	33602	Tampa	7d3b250b-5785-405e-b01b-0167ce19e5f2	0.000702757	0.156602373
722	97	In-Towner Trolley Saturday	Local	20	21	33602	Tampa	7d3b250b-5785-405e-b01b-0167ce19e5f2	0.000702757	0.156602373
723	400	MetroRapid - Nebraska Avenue	BRT	20	21	33602	Tampa	7d3b250b-5785-405e-b01b-0167ce19e5f2	0.000702757	0.156602373
724	5	40th Street	Local	20	21	33602	Tampa	7d3b250b-5785-405e-b01b-0167ce19e5f2	0.000702757	0.156602373
725	6	56th Street	Local	20	21	33602	Tampa	7d3b250b-5785-405e-b01b-0167ce19e5f2	0.000702757	0.156602373
726	30	Kennedy Boulevard	Local	20	21	33602	Tampa	7d3b250b-5785-405e-b01b-0167ce19e5f2	0.000702757	0.156602373
727	50	New Tampa - Pasco LX	Limited Express	20	21	33602	Tampa	7d3b250b-5785-405e-b01b-0167ce19e5f2	0.000702757	0.156602373
728	60	Cross County LX	Limited Express	20	21	33602	Tampa	7d3b250b-5785-405e-b01b-0167ce19e5f2	0.000702757	0.156602373
729	96	In-Towner Trolley	Local	20	21	33602	Tampa	7d3b250b-5785-405e-b01b-0167ce19e5f2	0.000702757	0.156602373
730	97	In-Towner Trolley Saturday	Local	20	21	33602	Tampa	7d3b250b-5785-405e-b01b-0167ce19e5f2	0.000702757	0.156602373
731	360	Brandon/South Tampa LX	Limited Express	20	21	33602	Tampa	7d3b250b-5785-405e-b01b-0167ce19e5f2	0.000702757	0.156602373
732	400	MetroRapid - Nebraska Avenue	BRT	20	21	33602	Tampa	7d3b250b-5785-405e-b01b-0167ce19e5f2	0.000702757	0.156602373
733	7	West Tampa	Local	20	21	33602	Tampa	7d3b250b-5785-405e-b01b-0167ce19e5f2	0.000702757	0.156602373
734	8	Progress Village/Brandon	Local	20	21	33602	Tampa	7d3b250b-5785-405e-b01b-0167ce19e5f2	0.000702757	0.156602373
735	19	South Tampa	Local	20	21	33602	Tampa	7d3b250b-5785-405e-b01b-0167ce19e5f2	0.000702757	0.156602373
736	20	Pasco - Lutz Express	Express	20	21	33602	Tampa	7d3b250b-5785-405e-b01b-0167ce19e5f2	0.000702757	0.156602373
737	30	Kennedy Boulevard	Local	20	21	33602	Tampa	7d3b250b-5785-405e-b01b-0167ce19e5f2	0.000702757	0.156602373
738	50	New Tampa - Pasco LX	Limited Express	20	21	33602	Tampa	7d3b250b-5785-405e-b01b-0167ce19e5f2	0.000702757	0.156602373
739	60	Cross County LX	Limited Express	20	21	33602	Tampa	7d3b250b-5785-405e-b01b-0167ce19e5f2	0.000702757	0.156602373
740	96	In-Towner Trolley	Local	20	21	33602	Tampa	7d3b250b-5785-405e-b01b-0167ce19e5f2	0.000702757	0.156602373
741	97	In-Towner Trolley Saturday	Local	20	21	33602	Tampa	7d3b250b-5785-405e-b01b-0167ce19e5f2	0.000702757	0.156602373
742	360	Brandon/South Tampa LX	Limited Express	20	21	33602	Tampa	7d3b250b-5785-405e-b01b-0167ce19e5f2	0.000702757	0.156602373
743	7	West Tampa	Local	20	21	33602	Tampa	7d3b250b-5785-405e-b01b-0167ce19e5f2	0.000702757	0.156602373
744	8	Progress Village/Brandon	Local	20	21	33602	Tampa	7d3b250b-5785-405e-b01b-0167ce19e5f2	0.000702757	0.156602373
745	9	15th Street	Local	20	21	33602	Tampa	7d3b250b-5785-405e-b01b-0167ce19e5f2	0.000702757	0.156602373
746	12	22nd Street	Local	20	21	33602	Tampa	7d3b250b-5785-405e-b01b-0167ce19e5f2	0.000702757	0.156602373
747	19	South Tampa	Local	20	21	33602	Tampa	7d3b250b-5785-405e-b01b-0167ce19e5f2	0.000702757	0.156602373
748	50	New Tampa - Pasco LX	Limited Express	20	21	33602	Tampa	7d3b250b-5785-405e-b01b-0167ce19e5f2	0.000702757	0.156602373
749	60	Cross County LX	Limited Express	20	21	33602	Tampa	7d3b250b-5785-405e-b01b-0167ce19e5f2	0.000702757	0.156602373
750	96	In-Towner Trolley	Local	20	21	33602	Tampa	7d3b250b-5785-405e-b01b-0167ce19e5f2	0.000702757	0.156602373
751	97	In-Towner Trolley Saturday	Local	20	21	33602	Tampa	7d3b250b-5785-405e-b01b-0167ce19e5f2	0.000702757	0.156602373
752	360	Brandon/South Tampa LX	Limited Express	20	21	33602	Tampa	7d3b250b-5785-405e-b01b-0167ce19e5f2	0.000702757	0.156602373
753	400	MetroRapid - Nebraska Avenue	BRT	20	21	33602	Tampa	7d3b250b-5785-405e-b01b-0167ce19e5f2	0.000702757	0.156602373

754	1	Florida Avenue	Local	20	21	33602	Tampa	7d3b250b-5785-405e-b01b-0167ce19e5f2	0.000702757	0.156602373
755	7	West Tampa	Local	20	21	33602	Tampa	7d3b250b-5785-405e-b01b-0167ce19e5f2	0.000702757	0.156602373
756	8	Progress Village/Brandon	Local	20	21	33602	Tampa	7d3b250b-5785-405e-b01b-0167ce19e5f2	0.000702757	0.156602373
757	9	15th Street	Local	20	21	33602	Tampa	7d3b250b-5785-405e-b01b-0167ce19e5f2	0.000702757	0.156602373
758	12	22nd Street	Local	20	21	33602	Tampa	7d3b250b-5785-405e-b01b-0167ce19e5f2	0.000702757	0.156602373
759	19	South Tampa	Local	20	21	33602	Tampa	7d3b250b-5785-405e-b01b-0167ce19e5f2	0.000702757	0.156602373
760	20	Pasco - Lutz Express	Express	20	21	33602	Tampa	7d3b250b-5785-405e-b01b-0167ce19e5f2	0.000702757	0.156602373
761	30	Kennedy Boulevard	Local	20	21	33602	Tampa	7d3b250b-5785-405e-b01b-0167ce19e5f2	0.000702757	0.156602373
762	50	New Tampa - Pasco LX	Limited Express	20	21	33602	Tampa	7d3b250b-5785-405e-b01b-0167ce19e5f2	0.000702757	0.156602373
763	60	Cross County LX	Limited Express	20	21	33602	Tampa	7d3b250b-5785-405e-b01b-0167ce19e5f2	0.000702757	0.156602373
764	96	In-Towner Trolley	Local	20	21	33602	Tampa	7d3b250b-5785-405e-b01b-0167ce19e5f2	0.000702757	0.156602373
765	97	In-Towner Trolley Saturday	Local	20	21	33602	Tampa	7d3b250b-5785-405e-b01b-0167ce19e5f2	0.000702757	0.156602373
766	360	Brandon/South Tampa LX	Limited Express	20	21	33602	Tampa	7d3b250b-5785-405e-b01b-0167ce19e5f2	0.000702757	0.156602373
767	7	West Tampa	Local	20	21	33602	Tampa	7d3b250b-5785-405e-b01b-0167ce19e5f2	0.000702757	0.156602373
768	8	Progress Village/Brandon	Local	20	21	33602	Tampa	7d3b250b-5785-405e-b01b-0167ce19e5f2	0.000702757	0.156602373
769	9	15th Street	Local	20	21	33602	Tampa	7d3b250b-5785-405e-b01b-0167ce19e5f2	0.000702757	0.156602373
770	12	22nd Street	Local	20	21	33602	Tampa	7d3b250b-5785-405e-b01b-0167ce19e5f2	0.000702757	0.156602373
771	19	South Tampa	Local	20	21	33602	Tampa	7d3b250b-5785-405e-b01b-0167ce19e5f2	0.000702757	0.156602373
772	20	Pasco - Lutz Express	Express	20	21	33602	Tampa	7d3b250b-5785-405e-b01b-0167ce19e5f2	0.000702757	0.156602373
773	30	Kennedy Boulevard	Local	20	21	33602	Tampa	7d3b250b-5785-405e-b01b-0167ce19e5f2	0.000702757	0.156602373
774	50	New Tampa - Pasco LX	Limited Express	20	21	33602	Tampa	7d3b250b-5785-405e-b01b-0167ce19e5f2	0.000702757	0.156602373
775	60	Cross County LX	Limited Express	20	21	33602	Tampa	7d3b250b-5785-405e-b01b-0167ce19e5f2	0.000702757	0.156602373
776	96	In-Towner Trolley	Local	20	21	33602	Tampa	7d3b250b-5785-405e-b01b-0167ce19e5f2	0.000702757	0.156602373
777	97	In-Towner Trolley Saturday	Local	20	21	33602	Tampa	7d3b250b-5785-405e-b01b-0167ce19e5f2	0.000702757	0.156602373
778	360	Brandon/South Tampa LX	Limited Express	20	21	33602	Tampa	7d3b250b-5785-405e-b01b-0167ce19e5f2	0.000702757	0.156602373
779	400	MetroRapid - Nebraska Avenue	BRT	20	21	33602	Tampa	7d3b250b-5785-405e-b01b-0167ce19e5f2	0.000702757	0.156602373
780	1	Florida Avenue	Local	20	21	33602	Tampa	7d3b250b-5785-405e-b01b-0167ce19e5f2	0.000702757	0.156602373
781	7	West Tampa	Local	20	21	33602	Tampa	7d3b250b-5785-405e-b01b-0167ce19e5f2	0.000702757	0.156602373
782	8	Progress Village/Brandon	Local	20	21	33602	Tampa	7d3b250b-5785-405e-b01b-0167ce19e5f2	0.000702757	0.156602373
783	9	15th Street	Local	20	21	33602	Tampa	7d3b250b-5785-405e-b01b-0167ce19e5f2	0.000702757	0.156602373
784	12	22nd Street	Local	20	21	33602	Tampa	7d3b250b-5785-405e-b01b-0167ce19e5f2	0.000702757	0.156602373
785	19	South Tampa	Local	20	21	33602	Tampa	7d3b250b-5785-405e-b01b-0167ce19e5f2	0.000702757	0.156602373
786	20	Pasco - Lutz Express	Express	20	21	33602	Tampa	7d3b250b-5785-405e-b01b-0167ce19e5f2	0.000702757	0.156602373
787	30	Kennedy Boulevard	Local	20	21	33602	Tampa	7d3b250b-5785-405e-b01b-0167ce19e5f2	0.000702757	0.156602373
788	50	New Tampa - Pasco LX	Limited Express	20	21	33602	Tampa	7d3b250b-5785-405e-b01b-0167ce19e5f2	0.000702757	0.156602373
789	60	Cross County LX	Limited Express	20	21	33602	Tampa	7d3b250b-5785-405e-b01b-0167ce19e5f2	0.000702757	0.156602373
790	96	In-Towner Trolley	Local	20	21	33602	Tampa	7d3b250b-5785-405e-b01b-0167ce19e5f2	0.000702757	0.156602373
791	97	In-Towner Trolley Saturday	Local	20	21	33602	Tampa	7d3b250b-5785-405e-b01b-0167ce19e5f2	0.000702757	0.156602373
792	360	Brandon/South Tampa LX	Limited Express	20	21	33602	Tampa	7d3b250b-5785-405e-b01b-0167ce19e5f2	0.000702757	0.156602373
793	400	MetroRapid - Nebraska Avenue	BRT	20	21	33602	Tampa	7d3b250b-5785-405e-b01b-0167ce19e5f2	0.000702757	0.156602373
1	1	Florida Avenue	Local	25	26	33603	Tampa	b25c8d93-4720-49cc-a0d8-0b91c7e8859c	0.00100892	0.153949419
15	6	56th Street	Local	25	26	33603	Tampa	b25c8d93-4720-49cc-a0d8-0b91c7e8859c	0.00100892	0.153949419
21	7	West Tampa	Local	25	26	33603	Tampa	b25c8d93-4720-49cc-a0d8-0b91c7e8859c	0.00100892	0.153949419
28	9	15th Street	Local	25	26	33603	Tampa	b25c8d93-4720-49cc-a0d8-0b91c7e8859c	0.00100892	0.153949419
39	14	Armenia/Howard Avenue	Local	25	26	33603	Tampa	b25c8d93-4720-49cc-a0d8-0b91c7e8859c	0.00100892	0.153949419
60	20	Pasco - Lutz Express	Express	25	26	33603	Tampa	b25c8d93-4720-49cc-a0d8-0b91c7e8859c	0.00100892	0.153949419
89	32	Dr Martin Luther King Jr Blvd	Local	25	26	33603	Tampa	b25c8d93-4720-49cc-a0d8-0b91c7e8859c	0.00100892	0.153949419
97	34	Hillsborough Avenue	Local	25	26	33603	Tampa	b25c8d93-4720-49cc-a0d8-0b91c7e8859c	0.00100892	0.153949419
133	45	Yukon/Westshore	Local	25	26	33603	Tampa	b25c8d93-4720-49cc-a0d8-0b91c7e8859c	0.00100892	0.153949419
171	400	MetroRapid - Nebraska Avenue	BRT	25	26	33603	Tampa	b25c8d93-4720-49cc-a0d8-0b91c7e8859c	0.00100892	0.153949419
180	1	Florida Avenue	Local	25	26	33603	Tampa	b25c8d93-4720-49cc-a0d8-0b91c7e8859c	0.00100892	0.153949419
181	6	56th Street	Local	25	26	33603	Tampa	b25c8d93-4720-49cc-a0d8-0b91c7e8859c	0.00100892	0.153949419
222	7	West Tampa	Local	25	26	33603	Tampa	b25c8d93-4720-49cc-a0d8-0b91c7e8859c	0.00100892	0.153949419
223	32	Dr Martin Luther King Jr Blvd	Local	25	26	33603	Tampa	b25c8d93-4720-49cc-a0d8-0b91c7e8859c	0.00100892	0.153949419
381	7	West Tampa	Local	25	26	33603	Tampa	b25c8d93-4720-49cc-a0d8-0b91c7e8859c	0.00100892	0.153949419
382	32	Dr Martin Luther King Jr Blvd	Local	25	26	33603	Tampa	b25c8d93-4720-49cc-a0d8-0b91c7e8859c	0.00100892	0.153949419
383	45	Yukon/Westshore	Local	25	26	33603	Tampa	b25c8d93-4720-49cc-a0d8-0b91c7e8859c	0.00100892	0.153949419
2	1	Florida Avenue	Local	27	28	33604	Tampa	584657e0-4170-4d69-b2b3-5fee6a9ebf09	0.001829945	0.248181502
8	5	40th Street	Local	27	28	33604	Tampa	584657e0-4170-4d69-b2b3-5fee6a9ebf09	0.001829945	0.248181502
30	9	15th Street	Local	27	28	33604	Tampa	584657e0-4170-4d69-b2b3-5fee6a9ebf09	0.001829945	0.248181502
34	12	22nd Street	Local	27	28	33604	Tampa	584657e0-4170-4d69-b2b3-5fee6a9ebf09	0.001829945	0.248181502
40	14	Armenia/Howard Avenue	Local	27	28	33604	Tampa	584657e0-4170-4d69-b2b3-5fee6a9ebf09	0.001829945	0.248181502
48	16	Waters Avenue	Local	27	28	33604	Tampa	584657e0-4170-4d69-b2b3-5fee6a9ebf09	0.001829945	0.248181502
61	20	Pasco - Lutz Express	Express	27	28	33604	Tampa	584657e0-4170-4d69-b2b3-5fee6a9ebf09	0.001829945	0.248181502
99	34	Hillsborough Avenue	Local	27	28	33604	Tampa	584657e0-4170-4d69-b2b3-5fee6a9ebf09	0.001829945	0.248181502
120	39	Busch Boulevard	Local	27	28	33604	Tampa	584657e0-4170-4d69-b2b3-5fee6a9ebf09	0.001829945	0.248181502
134	45	Yukon/Westshore	Local	27	28	33604	Tampa	584657e0-4170-4d69-b2b3-5fee6a9ebf09	0.001829945	0.248181502
172	400	MetroRapid - Nebraska Avenue	BRT	27	28	33604	Tampa	584657e0-4170-4d69-b2b3-5fee6a9ebf09	0.001829945	0.248181502
186	1	Florida Avenue	Local	27	28	33604	Tampa	584657e0-4170-4d69-b2b3-5fee6a9ebf09	0.001829945	0.248181502
187	45	Yukon/Westshore	Local	27	28	33604	Tampa	584657e0-4170-4d69-b2b3-5fee6a9ebf09	0.001829945	0.248181502
242	9	15th Street	Local	27	28	33604	Tampa	584657e0-4170-4d69-b2b3-5fee6a9ebf09	0.001829945	0.248181502
243	12	22nd Street	Local	27	28	33604	Tampa	584657e0-4170-4d69-b2b3-5fee6a9ebf09	0.001829945	0.248181502
246	9	15th Street	Local	27	28	33604	Tampa	584657e0-4170-4d69-b2b3-5fee6a9ebf09	0.001829945	0.248181502
247	34	Hillsborough Avenue	Local	27	28	33604	Tampa	584657e0-4170-4d69-b2b3-5fee6a9ebf09	0.001829945	0.248181502
248	12	22nd Street	Local	27	28	33604	Tampa	584657e0-4170-4d69-b2b3-5fee6a9ebf09	0.001829945	0.248181502
249	16	Waters Avenue	Local	27	28	33604	Tampa	584657e0-4170-4d69-b2b3-5fee6a9ebf09	0.001829945	0.248181502
268	16	Waters Avenue	Local	27	28	33604	Tampa	584657e0-4170-4d69-b2b3-5fee6a9ebf09	0.001829945	0.248181502
269	45	Yukon/Westshore	Local	27	28	33604	Tampa	584657e0-4170-4d69-b2b3-5fee6a9ebf09	0.001829945	0.248181502
330	42	University Area Connector	Local	27	28	33604	Tampa	584657e0-4170-4d69-b2b3-5fee6a9ebf09	0.001829945	0.248181502
331	45	Yukon/Westshore	Local	27	28	33604	Tampa	584657e0-4170-4d69-b2b3-5fee6a9ebf09	0.001829945	0.248181502
345	1	Florida Avenue	Local	27	28	33604	Tampa	584657e0-4170-4d69-b2b3-5fee6a9ebf09	0.001829945	0.248181502
346	14	Armenia/Howard Avenue	Local	27	28	33604	Tampa	584657e0-4170-4d69-b2b3-5fee6a9ebf09	0.001829945	0.248181502
347	42	University Area Connector	Local	27	28	33604	Tampa	584657e0-4170-4d69-b2b3-5fee6a9ebf09	0.001829945	0.248181502
396	14	Armenia/Howard Avenue	Local	27	28	33604	Tampa	584657e0-4170-4d69-b2b3-5fee6a9ebf09	0.001829945	0.248181502
397	42	University Area Connector	Local	27	28	33604	Tampa	584657e0-4170-4d69-b2b3-5fee6a9ebf09	0.001829945	0.248181502
398	45	Yukon/Westshore	Local	27	28	33604	Tampa	584657e0-4170-4d69-b2b3-5fee6a9ebf09	0.001829945	0.248181502
6	5	40th Street	Local	22	23	33605	Tampa	a1c7d9df-94d1-4109-8080-efb00cfad49e	0.00233652	0.247874236
13	6	56th Street	Local	22	23	33605	Tampa	a1c7d9df-94d1-4109-8080-efb00cfad49e	0.00233652	0.247874236
25	8	Progress Village/Brandon	Local	22	23	33605	Tampa	a1c7d9df-94d1-4109-8080-efb00cfad49e	0.00233652	0.247874236
27	9	15th Street	Local	22	23	33605	Tampa	a1c7d9df-94d1-4109-8080-efb00cfad49e	0.00233652	0.247874236
32	12	22nd Street	Local	22	23	33605	Tampa	a1c7d9df-94d1-4109-8080-efb00cfad49e	0.00233652	0.247874236
45	15	Columbus Drive	Local	22	23	33605	Tampa	a1c7d9df-94d1-4109-8080-efb00cfad49e	0.00233652	0.247874236
141	50	New Tampa - Pasco LX	Limited Express	22	23	33605	Tampa	a1c7d9df-94d1-4109-8080-efb00cfad49e	0.00233652	0.247874236
151	60	Cross County LX	Limited Express	22	23	33605	Tampa	a1c7d9df-94d1-4109-8080-efb00cfad49e	0.00233652	0.247874236
167	360	Brandon/South Tampa LX	Limited Express	22	23	33605	Tampa	a1c7d9df-94d1-4109-8080-efb00cfad49e	0.00233652	0.247874236
170	400	MetroRapid - Nebraska Avenue	BRT	22	23	33605	Tampa	a1c7d9df-94d1-4109-8080-efb00cfad49e	0.00233652	0.247874236
177	800	Tampa Historic Street Car	Rail	22	23	33605	Tampa	a1c7d9df-94d1-4109-8080-efb00cfad49e	0.00233652	0.247874236
192	5	40th Street	Local	22	23	33605	Tampa	a1c7d9df-94d1-4109-8080-efb00cfad49e	0.00233652	0.247874236
193	12	22nd Street	Local	22	23	33605	Tampa	a1c7d9df-94d1-4109-8080-efb00cfad49e	0.00233652	0.247874236
194	5	40th Street	Local	22	23	33605	Tampa	a1c7d9df-94d1-4109-8080-efb00cfad49e	0.00233652	0.247874236
195	15	Columbus Drive	Local	22	23	33605	Tampa	a1c7d9df-94d1-4109-8080-efb00cfad49e	0.00233652	0.247874236
196	6	56th Street	Local	22	23	33605	Tampa	a1c7d9df-94d1-4109-8080-efb00cfad49e	0.00233652	0.247874236
197	15	Columbus Drive	Local	22	23	33605	Tampa	a1c7d9df-94d1-4109-8080-efb00cfad49e	0.00233652	0.247874236
238	9	15th Street	Local	22	23	33605	Tampa	a1c7d9df-94d1-4109-8080-efb00cfad49e	0.00233652	0.247874236
239	12	22nd Street	Local	22	23	33605	Tampa	a1c7d9df-94d1-4109-8080-efb00cfad49e	0.00233652	0.247874236
282	24	Fishhawk - South Tampa LX	Limited Express	22	23	33605	Tampa	a1c7d9df-94d1-4109-8080-efb00cfad49e	0.00233652	0.247874236
283	25	Bloomingdale - South Tampa LX	Limited Express	22	23	33605	Tampa	a1c7d9df-94d1-4109-8080-efb00cfad49e	0.00233652	0.247874236
336	60	Cross County LX	Limited Express	22	23	33605	Tampa	a1c7d9df-94d1-4109-8080-efb00cfad49e	0.00233652	0.247874236
337	360	Brandon/South Tampa LX	Limited Express	22	23	33605	Tampa	a1c7d9df-94d1-4109-8080-efb00cfad49e	0.00233652	0.247874236
539	24	Fishhawk - South Tampa LX	Limited Express	22	23	33605	Tampa	a1c7d9df-94d1-4109-8080-efb00cfad49e	0.00233652	0.247874236
540	25	Bloomingdale - South Tampa LX	Limited Express	22	23	33605	Tampa	a1c7d9df-94d1-4109-8080-efb00cfad49e	0.00233652	0.247874236

541	60	Cross County LX	Limited Express	22	23	33605	Tampa	a1c7d9df-94d1-4109-8080-efb00cfad49e	0.00233652	0.247874236
542	360	Brandon/South Tampa LX	Limited Express	22	23	33605	Tampa	a1c7d9df-94d1-4109-8080-efb00cfad49e	0.00233652	0.247874236
18	7	West Tampa	Local	16	17	33606	Tampa	72f9d4fe-f7e1-4479-950b-40a5fcdd804b	0.000946532	0.165766784
36	14	Armenia/Howard Avenue	Local	16	17	33606	Tampa	72f9d4fe-f7e1-4479-950b-40a5fcdd804b	0.000946532	0.165766784
55	19	South Tampa	Local	16	17	33606	Tampa	72f9d4fe-f7e1-4479-950b-40a5fcdd804b	0.000946532	0.165766784
80	30	Kennedy Boulevard	Local	16	17	33606	Tampa	72f9d4fe-f7e1-4479-950b-40a5fcdd804b	0.000946532	0.165766784
252	14	Armenia/Howard Avenue	Local	16	17	33606	Tampa	72f9d4fe-f7e1-4479-950b-40a5fcdd804b	0.000946532	0.165766784
253	19	South Tampa	Local	16	17	33606	Tampa	72f9d4fe-f7e1-4479-950b-40a5fcdd804b	0.000946532	0.165766784
527	20	Pasco - Lutz Express	Express	16	17	33606	Tampa	72f9d4fe-f7e1-4479-950b-40a5fcdd804b	0.000946532	0.165766784
528	24	Fishhawk - South Tampa LX	Limited Express	16	17	33606	Tampa	72f9d4fe-f7e1-4479-950b-40a5fcdd804b	0.000946532	0.165766784
529	25	Bloomingdale - South Tampa LX	Limited Express	16	17	33606	Tampa	72f9d4fe-f7e1-4479-950b-40a5fcdd804b	0.000946532	0.165766784
530	360	Brandon/South Tampa LX	Limited Express	16	17	33606	Tampa	72f9d4fe-f7e1-4479-950b-40a5fcdd804b	0.000946532	0.165766784
20	7	West Tampa	Local	24	25	33607	Tampa	27200a75-025f-4585-9ebc-ddc31b5e1a56	0.002598191	0.323304205
38	14	Armenia/Howard Avenue	Local	24	25	33607	Tampa	27200a75-025f-4585-9ebc-ddc31b5e1a56	0.002598191	0.323304205
47	15	Columbus Drive	Local	24	25	33607	Tampa	27200a75-025f-4585-9ebc-ddc31b5e1a56	0.002598191	0.323304205
96	34	Hillsborough Avenue	Local	24	25	33607	Tampa	27200a75-025f-4585-9ebc-ddc31b5e1a56	0.002598191	0.323304205
103	35	Town 'N Country	Local	24	25	33607	Tampa	27200a75-025f-4585-9ebc-ddc31b5e1a56	0.002598191	0.323304205
108	36	Dale Mabry - Himes Avenue	Local	24	25	33607	Tampa	27200a75-025f-4585-9ebc-ddc31b5e1a56	0.002598191	0.323304205
132	45	Yukon/Westshore	Local	24	25	33607	Tampa	27200a75-025f-4585-9ebc-ddc31b5e1a56	0.002598191	0.323304205
153	60	Cross County LX	Limited Express	24	25	33607	Tampa	27200a75-025f-4585-9ebc-ddc31b5e1a56	0.002598191	0.323304205
220	7	West Tampa	Local	24	25	33607	Tampa	27200a75-025f-4585-9ebc-ddc31b5e1a56	0.002598191	0.323304205
221	32	Dr Martin Luther King Jr Blvd	Local	24	25	33607	Tampa	27200a75-025f-4585-9ebc-ddc31b5e1a56	0.002598191	0.323304205
224	7	West Tampa	Local	24	25	33607	Tampa	27200a75-025f-4585-9ebc-ddc31b5e1a56	0.002598191	0.323304205
225	36	Dale Mabry - Himes Avenue	Local	24	25	33607	Tampa	27200a75-025f-4585-9ebc-ddc31b5e1a56	0.002598191	0.323304205
260	15	Columbus Drive	Local	24	25	33607	Tampa	27200a75-025f-4585-9ebc-ddc31b5e1a56	0.002598191	0.323304205
261	32	Dr Martin Luther King Jr Blvd	Local	24	25	33607	Tampa	27200a75-025f-4585-9ebc-ddc31b5e1a56	0.002598191	0.323304205
298	30	Kennedy Boulevard	Local	24	25	33607	Tampa	27200a75-025f-4585-9ebc-ddc31b5e1a56	0.002598191	0.323304205
299	32	Dr Martin Luther King Jr Blvd	Local	24	25	33607	Tampa	27200a75-025f-4585-9ebc-ddc31b5e1a56	0.002598191	0.323304205
320	36	Dale Mabry - Himes Avenue	Local	24	25	33607	Tampa	27200a75-025f-4585-9ebc-ddc31b5e1a56	0.002598191	0.323304205
321	45	Yukon/Westshore	Local	24	25	33607	Tampa	27200a75-025f-4585-9ebc-ddc31b5e1a56	0.002598191	0.323304205
378	7	West Tampa	Local	24	25	33607	Tampa	27200a75-025f-4585-9ebc-ddc31b5e1a56	0.002598191	0.323304205
379	32	Dr Martin Luther King Jr Blvd	Local	24	25	33607	Tampa	27200a75-025f-4585-9ebc-ddc31b5e1a56	0.002598191	0.323304205
380	45	Yukon/Westshore	Local	24	25	33607	Tampa	27200a75-025f-4585-9ebc-ddc31b5e1a56	0.002598191	0.323304205
405	15	Columbus Drive	Local	24	25	33607	Tampa	27200a75-025f-4585-9ebc-ddc31b5e1a56	0.002598191	0.323304205
406	30	Kennedy Boulevard	Local	24	25	33607	Tampa	27200a75-025f-4585-9ebc-ddc31b5e1a56	0.002598191	0.323304205
407	60	Cross County LX	Limited Express	24	25	33607	Tampa	27200a75-025f-4585-9ebc-ddc31b5e1a56	0.002598191	0.323304205
435	30	Kennedy Boulevard	Local	24	25	33607	Tampa	27200a75-025f-4585-9ebc-ddc31b5e1a56	0.002598191	0.323304205
436	32	Dr Martin Luther King Jr Blvd	Local	24	25	33607	Tampa	27200a75-025f-4585-9ebc-ddc31b5e1a56	0.002598191	0.323304205
437	35	Town 'N Country	Local	24	25	33607	Tampa	27200a75-025f-4585-9ebc-ddc31b5e1a56	0.002598191	0.323304205
438	30	Kennedy Boulevard	Local	24	25	33607	Tampa	27200a75-025f-4585-9ebc-ddc31b5e1a56	0.002598191	0.323304205
439	32	Dr Martin Luther King Jr Blvd	Local	24	25	33607	Tampa	27200a75-025f-4585-9ebc-ddc31b5e1a56	0.002598191	0.323304205
440	60	Cross County LX	Limited Express	24	25	33607	Tampa	27200a75-025f-4585-9ebc-ddc31b5e1a56	0.002598191	0.323304205
441	32	Dr Martin Luther King Jr Blvd	Local	24	25	33607	Tampa	27200a75-025f-4585-9ebc-ddc31b5e1a56	0.002598191	0.323304205
442	36	Dale Mabry - Himes Avenue	Local	24	25	33607	Tampa	27200a75-025f-4585-9ebc-ddc31b5e1a56	0.002598191	0.323304205
443	45	Yukon/Westshore	Local	24	25	33607	Tampa	27200a75-025f-4585-9ebc-ddc31b5e1a56	0.002598191	0.323304205
479	7	West Tampa	Local	24	25	33607	Tampa	27200a75-025f-4585-9ebc-ddc31b5e1a56	0.002598191	0.323304205
480	32	Dr Martin Luther King Jr Blvd	Local	24	25	33607	Tampa	27200a75-025f-4585-9ebc-ddc31b5e1a56	0.002598191	0.323304205
481	36	Dale Mabry - Himes Avenue	Local	24	25	33607	Tampa	27200a75-025f-4585-9ebc-ddc31b5e1a56	0.002598191	0.323304205
482	45	Yukon/Westshore	Local	24	25	33607	Tampa	27200a75-025f-4585-9ebc-ddc31b5e1a56	0.002598191	0.323304205
495	15	Columbus Drive	Local	24	25	33607	Tampa	27200a75-025f-4585-9ebc-ddc31b5e1a56	0.002598191	0.323304205
496	30	Kennedy Boulevard	Local	24	25	33607	Tampa	27200a75-025f-4585-9ebc-ddc31b5e1a56	0.002598191	0.323304205
497	32	Dr Martin Luther King Jr Blvd	Local	24	25	33607	Tampa	27200a75-025f-4585-9ebc-ddc31b5e1a56	0.002598191	0.323304205
498	60	Cross County LX	Limited Express	24	25	33607	Tampa	27200a75-025f-4585-9ebc-ddc31b5e1a56	0.002598191	0.323304205
547	30	Kennedy Boulevard	Local	24	25	33607	Tampa	27200a75-025f-4585-9ebc-ddc31b5e1a56	0.002598191	0.323304205
548	32	Dr Martin Luther King Jr Blvd	Local	24	25	33607	Tampa	27200a75-025f-4585-9ebc-ddc31b5e1a56	0.002598191	0.323304205
549	35	Town 'N Country	Local	24	25	33607	Tampa	27200a75-025f-4585-9ebc-ddc31b5e1a56	0.002598191	0.323304205
550	60	Cross County LX	Limited Express	24	25	33607	Tampa	27200a75-025f-4585-9ebc-ddc31b5e1a56	0.002598191	0.323304205
37	14	Armenia/Howard Avenue	Local	17	18	33609	Tampa	21e3a690-43d5-4aba-9eea-4a4c78d1beb0	0.001140301	0.165155613
56	19	South Tampa	Local	17	18	33609	Tampa	21e3a690-43d5-4aba-9eea-4a4c78d1beb0	0.001140301	0.165155613
81	30	Kennedy Boulevard	Local	17	18	33609	Tampa	21e3a690-43d5-4aba-9eea-4a4c78d1beb0	0.001140301	0.165155613
107	36	Dale Mabry - Himes Avenue	Local	17	18	33609	Tampa	21e3a690-43d5-4aba-9eea-4a4c78d1beb0	0.001140301	0.165155613
131	45	Yukon/Westshore	Local	17	18	33609	Tampa	21e3a690-43d5-4aba-9eea-4a4c78d1beb0	0.001140301	0.165155613
149	60	Cross County LX	Limited Express	17	18	33609	Tampa	21e3a690-43d5-4aba-9eea-4a4c78d1beb0	0.001140301	0.165155613
254	14	Armenia/Howard Avenue	Local	17	18	33609	Tampa	21e3a690-43d5-4aba-9eea-4a4c78d1beb0	0.001140301	0.165155613
255	19	South Tampa	Local	17	18	33609	Tampa	21e3a690-43d5-4aba-9eea-4a4c78d1beb0	0.001140301	0.165155613
262	15	Columbus Drive	Local	17	18	33609	Tampa	21e3a690-43d5-4aba-9eea-4a4c78d1beb0	0.001140301	0.165155613
263	45	Yukon/Westshore	Local	17	18	33609	Tampa	21e3a690-43d5-4aba-9eea-4a4c78d1beb0	0.001140301	0.165155613
399	15	Columbus Drive	Local	17	18	33609	Tampa	21e3a690-43d5-4aba-9eea-4a4c78d1beb0	0.001140301	0.165155613
400	30	Kennedy Boulevard	Local	17	18	33609	Tampa	21e3a690-43d5-4aba-9eea-4a4c78d1beb0	0.001140301	0.165155613
401	45	Yukon/Westshore	Local	17	18	33609	Tampa	21e3a690-43d5-4aba-9eea-4a4c78d1beb0	0.001140301	0.165155613
402	15	Columbus Drive	Local	17	18	33609	Tampa	21e3a690-43d5-4aba-9eea-4a4c78d1beb0	0.001140301	0.165155613
403	30	Kennedy Boulevard	Local	17	18	33609	Tampa	21e3a690-43d5-4aba-9eea-4a4c78d1beb0	0.001140301	0.165155613
404	60	Cross County LX	Limited Express	17	18	33609	Tampa	21e3a690-43d5-4aba-9eea-4a4c78d1beb0	0.001140301	0.165155613
499	15	Columbus Drive	Local	17	18	33609	Tampa	21e3a690-43d5-4aba-9eea-4a4c78d1beb0	0.001140301	0.165155613
500	30	Kennedy Boulevard	Local	17	18	33609	Tampa	21e3a690-43d5-4aba-9eea-4a4c78d1beb0	0.001140301	0.165155613
501	45	Yukon/Westshore	Local	17	18	33609	Tampa	21e3a690-43d5-4aba-9eea-4a4c78d1beb0	0.001140301	0.165155613
502	60	Cross County LX	Limited Express	17	18	33609	Tampa	21e3a690-43d5-4aba-9eea-4a4c78d1beb0	0.001140301	0.165155613
7	5	40th Street	Local	26	27	33610	Tampa	0b29e57e-f85a-47a5-bb8f-c7962e5a6715	0.004505424	0.407293235
16	6	56th Street	Local	26	27	33610	Tampa	0b29e57e-f85a-47a5-bb8f-c7962e5a6715	0.004505424	0.407293235
29	9	15th Street	Local	26	27	33610	Tampa	0b29e57e-f85a-47a5-bb8f-c7962e5a6715	0.004505424	0.407293235
33	12	22nd Street	Local	26	27	33610	Tampa	0b29e57e-f85a-47a5-bb8f-c7962e5a6715	0.004505424	0.407293235
90	32	Dr Martin Luther King Jr Blvd	Local	26	27	33610	Tampa	0b29e57e-f85a-47a5-bb8f-c7962e5a6715	0.004505424	0.407293235
98	34	Hillsborough Avenue	Local	26	27	33610	Tampa	0b29e57e-f85a-47a5-bb8f-c7962e5a6715	0.004505424	0.407293235
115	37	Brandon - Netpark	Local	26	27	33610	Tampa	0b29e57e-f85a-47a5-bb8f-c7962e5a6715	0.004505424	0.407293235
117	38	Mango	Local	26	27	33610	Tampa	0b29e57e-f85a-47a5-bb8f-c7962e5a6715	0.004505424	0.407293235
119	39	Busch Boulevard	Local	26	27	33610	Tampa	0b29e57e-f85a-47a5-bb8f-c7962e5a6715	0.004505424	0.407293235
143	50	New Tampa - Pasco LX	Limited Express	26	27	33610	Tampa	0b29e57e-f85a-47a5-bb8f-c7962e5a6715	0.004505424	0.407293235
200	6	56th Street	Local	26	27	33610	Tampa	0b29e57e-f85a-47a5-bb8f-c7962e5a6715	0.004505424	0.407293235
201	15	Columbus Drive	Local	26	27	33610	Tampa	0b29e57e-f85a-47a5-bb8f-c7962e5a6715	0.004505424	0.407293235
210	6	56th Street	Local	26	27	33610	Tampa	0b29e57e-f85a-47a5-bb8f-c7962e5a6715	0.004505424	0.407293235
211	34	Hillsborough Avenue	Local	26	27	33610	Tampa	0b29e57e-f85a-47a5-bb8f-c7962e5a6715	0.004505424	0.407293235
212	6	56th Street	Local	26	27	33610	Tampa	0b29e57e-f85a-47a5-bb8f-c7962e5a6715	0.004505424	0.407293235
213	38	Mango	Local	26	27	33610	Tampa	0b29e57e-f85a-47a5-bb8f-c7962e5a6715	0.004505424	0.407293235
240	9	15th Street	Local	26	27	33610	Tampa	0b29e57e-f85a-47a5-bb8f-c7962e5a6715	0.004505424	0.407293235
241	12	22nd Street	Local	26	27	33610	Tampa	0b29e57e-f85a-47a5-bb8f-c7962e5a6715	0.004505424	0.407293235
244	9	15th Street	Local	26	27	33610	Tampa	0b29e57e-f85a-47a5-bb8f-c7962e5a6715	0.004505424	0.407293235
245	34	Hillsborough Avenue	Local	26	27	33610	Tampa	0b29e57e-f85a-47a5-bb8f-c7962e5a6715	0.004505424	0.407293235
300	32	Dr Martin Luther King Jr Blvd	Local	26	27	33610	Tampa	0b29e57e-f85a-47a5-bb8f-c7962e5a6715	0.004505424	0.407293235
301	37	Brandon - Netpark	Local	26	27	33610	Tampa	0b29e57e-f85a-47a5-bb8f-c7962e5a6715	0.004505424	0.407293235
302	32	Dr Martin Luther King Jr Blvd	Local	26	27	33610	Tampa	0b29e57e-f85a-47a5-bb8f-c7962e5a6715	0.004505424	0.407293235
303	38	Mango	Local	26	27	33610	Tampa	0b29e57e-f85a-47a5-bb8f-c7962e5a6715	0.004505424	0.407293235
310	34	Hillsborough Avenue	Local	26	27	33610	Tampa	0b29e57e-f85a-47a5-bb8f-c7962e5a6715	0.004505424	0.407293235
311	38	Mango	Local	26	27	33610	Tampa	0b29e57e-f85a-47a5-bb8f-c7962e5a6715	0.004505424	0.407293235
324	37	Brandon - Netpark	Local	26	27	33610	Tampa	0b29e57e-f85a-47a5-bb8f-c7962e5a6715	0.004505424	0.407293235
325	38	Mango	Local	26	27	33610	Tampa	0b29e57e-f85a-47a5-bb8f-c7962e5a6715	0.004505424	0.407293235
372	6	56th Street	Local	26	27	33610	Tampa	0b29e57e-f85a-47a5-bb8f-c7962e5a6715	0.004505424	0.407293235
373	15	Columbus Drive	Local	26	27	33610	Tampa	0b29e57e-f85a-47a5-bb8f-c7962e5a6715	0.004505424	0.407293235
374	34	Hillsborough Avenue	Local	26	27	33610	Tampa	0b29e57e-f85a-47a5-bb8f-c7962e5a6715	0.004505424	0.407293235
375	6	56th Street	Local	26	27	33610	Tampa	0b29e57e-f85a-47a5-bb8f-c7962e5a6715	0.004505424	0.407293235
376	34	Hillsborough Avenue	Local	26	27	33610	Tampa	0b29e57e-f85a-47a5-bb8f-c7962e5a6715	0.004505424	0.407293235
377	38	Mango	Local	26	27	33610	Tampa	0b29e57e-f85a-47a5-bb8f-c7962e5a6715	0.004505424	0.407293235

475	6	56th Street	Local	26	27	33610	Tampa	0b29e57e-f85a-47a5-bb8f-c7962e5a6715	0.004505424	0.407293235
476	15	Columbus Drive	Local	26	27	33610	Tampa	0b29e57e-f85a-47a5-bb8f-c7962e5a6715	0.004505424	0.407293235
477	32	Dr Martin Luther King Jr Blvd	Local	26	27	33610	Tampa	0b29e57e-f85a-47a5-bb8f-c7962e5a6715	0.004505424	0.407293235
478	37	Brandon - Netpark	Local	26	27	33610	Tampa	0b29e57e-f85a-47a5-bb8f-c7962e5a6715	0.004505424	0.407293235
618	6	56th Street	Local	26	27	33610	Tampa	0b29e57e-f85a-47a5-bb8f-c7962e5a6715	0.004505424	0.407293235
619	15	Columbus Drive	Local	26	27	33610	Tampa	0b29e57e-f85a-47a5-bb8f-c7962e5a6715	0.004505424	0.407293235
620	32	Dr Martin Luther King Jr Blvd	Local	26	27	33610	Tampa	0b29e57e-f85a-47a5-bb8f-c7962e5a6715	0.004505424	0.407293235
621	34	Hillsborough Avenue	Local	26	27	33610	Tampa	0b29e57e-f85a-47a5-bb8f-c7962e5a6715	0.004505424	0.407293235
622	37	Brandon - Netpark	Local	26	27	33610	Tampa	0b29e57e-f85a-47a5-bb8f-c7962e5a6715	0.004505424	0.407293235
623	38	Mango	Local	26	27	33610	Tampa	0b29e57e-f85a-47a5-bb8f-c7962e5a6715	0.004505424	0.407293235
52	17	Manhattan Avenue	Local	11	12	33611	Tampa	fdd0843c-de03-42d7-aa23-08ce5189e9ac	0.001869846	0.209356422
165	360	Brandon/South Tampa LX	Limited Express	11	12	33611	Tampa	fdd0843c-de03-42d7-aa23-08ce5189e9ac	0.001869846	0.209356422
414	19	South Tampa	Local	11	12	33611	Tampa	fdd0843c-de03-42d7-aa23-08ce5189e9ac	0.001869846	0.209356422
415	36	Dale Mabry - Himes Avenue	Local	11	12	33611	Tampa	fdd0843c-de03-42d7-aa23-08ce5189e9ac	0.001869846	0.209356422
416	360	Brandon/South Tampa LX	Limited Express	11	12	33611	Tampa	fdd0843c-de03-42d7-aa23-08ce5189e9ac	0.001869846	0.209356422
423	20	Pasco - Lutz Express	Express	11	12	33611	Tampa	fdd0843c-de03-42d7-aa23-08ce5189e9ac	0.001869846	0.209356422
424	24	Fishhawk - South Tampa LX	Limited Express	11	12	33611	Tampa	fdd0843c-de03-42d7-aa23-08ce5189e9ac	0.001869846	0.209356422
425	25	Bloomingdale - South Tampa LX	Limited Express	11	12	33611	Tampa	fdd0843c-de03-42d7-aa23-08ce5189e9ac	0.001869846	0.209356422
507	17	Manhattan Avenue	Local	11	12	33611	Tampa	fdd0843c-de03-42d7-aa23-08ce5189e9ac	0.001869846	0.209356422
508	19	South Tampa	Local	11	12	33611	Tampa	fdd0843c-de03-42d7-aa23-08ce5189e9ac	0.001869846	0.209356422
509	36	Dale Mabry - Himes Avenue	Local	11	12	33611	Tampa	fdd0843c-de03-42d7-aa23-08ce5189e9ac	0.001869846	0.209356422
510	360	Brandon/South Tampa LX	Limited Express	11	12	33611	Tampa	fdd0843c-de03-42d7-aa23-08ce5189e9ac	0.001869846	0.209356422
519	20	Pasco - Lutz Express	Express	11	12	33611	Tampa	fdd0843c-de03-42d7-aa23-08ce5189e9ac	0.001869846	0.209356422
520	24	Fishhawk - South Tampa LX	Limited Express	11	12	33611	Tampa	fdd0843c-de03-42d7-aa23-08ce5189e9ac	0.001869846	0.209356422
521	25	Bloomingdale - South Tampa LX	Limited Express	11	12	33611	Tampa	fdd0843c-de03-42d7-aa23-08ce5189e9ac	0.001869846	0.209356422
522	360	Brandon/South Tampa LX	Limited Express	11	12	33611	Tampa	fdd0843c-de03-42d7-aa23-08ce5189e9ac	0.001869846	0.209356422
3	1	Florida Avenue	Local	37	38	33612	Tampa	8b1509fd-d6d4-4404-8503-93e886273e99	0.002434189	0.242762631
10	5	40th Street	Local	37	38	33612	Tampa	8b1509fd-d6d4-4404-8503-93e886273e99	0.002434189	0.242762631
31	9	15th Street	Local	37	38	33612	Tampa	8b1509fd-d6d4-4404-8503-93e886273e99	0.002434189	0.242762631
35	12	22nd Street	Local	37	38	33612	Tampa	8b1509fd-d6d4-4404-8503-93e886273e99	0.002434189	0.242762631
42	14	Armenia/Howard Avenue	Local	37	38	33612	Tampa	8b1509fd-d6d4-4404-8503-93e886273e99	0.002434189	0.242762631
62	20	Pasco - Lutz Express	Express	37	38	33612	Tampa	8b1509fd-d6d4-4404-8503-93e886273e99	0.002434189	0.242762631
91	33	Fletcher Avenue	Local	37	38	33612	Tampa	8b1509fd-d6d4-4404-8503-93e886273e99	0.002434189	0.242762631
123	39	Busch Boulevard	Local	37	38	33612	Tampa	8b1509fd-d6d4-4404-8503-93e886273e99	0.002434189	0.242762631
129	42	University Area Connector	Local	37	38	33612	Tampa	8b1509fd-d6d4-4404-8503-93e886273e99	0.002434189	0.242762631
173	400	MetroRapid - Nebraska Avenue	BRT	37	38	33612	Tampa	8b1509fd-d6d4-4404-8503-93e886273e99	0.002434189	0.242762631
182	1	Florida Avenue	Local	37	38	33612	Tampa	8b1509fd-d6d4-4404-8503-93e886273e99	0.002434189	0.242762631
183	33	Fletcher Avenue	Local	37	38	33612	Tampa	8b1509fd-d6d4-4404-8503-93e886273e99	0.002434189	0.242762631
190	5	40th Street	Local	37	38	33612	Tampa	8b1509fd-d6d4-4404-8503-93e886273e99	0.002434189	0.242762631
191	9	15th Street	Local	37	38	33612	Tampa	8b1509fd-d6d4-4404-8503-93e886273e99	0.002434189	0.242762631
204	6	56th Street	Local	37	38	33612	Tampa	8b1509fd-d6d4-4404-8503-93e886273e99	0.002434189	0.242762631
205	33	Fletcher Avenue	Local	37	38	33612	Tampa	8b1509fd-d6d4-4404-8503-93e886273e99	0.002434189	0.242762631
250	12	22nd Street	Local	37	38	33612	Tampa	8b1509fd-d6d4-4404-8503-93e886273e99	0.002434189	0.242762631
251	42	University Area Connector	Local	37	38	33612	Tampa	8b1509fd-d6d4-4404-8503-93e886273e99	0.002434189	0.242762631
256	14	Armenia/Howard Avenue	Local	37	38	33612	Tampa	8b1509fd-d6d4-4404-8503-93e886273e99	0.002434189	0.242762631
257	39	Busch Boulevard	Local	37	38	33612	Tampa	8b1509fd-d6d4-4404-8503-93e886273e99	0.002434189	0.242762631
348	1	Florida Avenue	Local	37	38	33612	Tampa	8b1509fd-d6d4-4404-8503-93e886273e99	0.002434189	0.242762631
349	14	Armenia/Howard Avenue	Local	37	38	33612	Tampa	8b1509fd-d6d4-4404-8503-93e886273e99	0.002434189	0.242762631
350	42	University Area Connector	Local	37	38	33612	Tampa	8b1509fd-d6d4-4404-8503-93e886273e99	0.002434189	0.242762631
354	1	Florida Avenue	Local	37	38	33612	Tampa	8b1509fd-d6d4-4404-8503-93e886273e99	0.002434189	0.242762631
355	20	Pasco - Lutz Express	Express	37	38	33612	Tampa	8b1509fd-d6d4-4404-8503-93e886273e99	0.002434189	0.242762631
356	33	Fletcher Avenue	Local	37	38	33612	Tampa	8b1509fd-d6d4-4404-8503-93e886273e99	0.002434189	0.242762631
360	1	Florida Avenue	Local	37	38	33612	Tampa	8b1509fd-d6d4-4404-8503-93e886273e99	0.002434189	0.242762631
361	33	Fletcher Avenue	Local	37	38	33612	Tampa	8b1509fd-d6d4-4404-8503-93e886273e99	0.002434189	0.242762631
362	400	MetroRapid - Nebraska Avenue	BRT	37	38	33612	Tampa	8b1509fd-d6d4-4404-8503-93e886273e99	0.002434189	0.242762631
369	5	40th Street	Local	37	38	33612	Tampa	8b1509fd-d6d4-4404-8503-93e886273e99	0.002434189	0.242762631
370	9	15th Street	Local	37	38	33612	Tampa	8b1509fd-d6d4-4404-8503-93e886273e99	0.002434189	0.242762631
371	42	University Area Connector	Local	37	38	33612	Tampa	8b1509fd-d6d4-4404-8503-93e886273e99	0.002434189	0.242762631
459	1	Florida Avenue	Local	37	38	33612	Tampa	8b1509fd-d6d4-4404-8503-93e886273e99	0.002434189	0.242762631
460	6	56th Street	Local	37	38	33612	Tampa	8b1509fd-d6d4-4404-8503-93e886273e99	0.002434189	0.242762631
461	33	Fletcher Avenue	Local	37	38	33612	Tampa	8b1509fd-d6d4-4404-8503-93e886273e99	0.002434189	0.242762631
462	400	MetroRapid - Nebraska Avenue	BRT	37	38	33612	Tampa	8b1509fd-d6d4-4404-8503-93e886273e99	0.002434189	0.242762631
467	1	Florida Avenue	Local	37	38	33612	Tampa	8b1509fd-d6d4-4404-8503-93e886273e99	0.002434189	0.242762631
468	33	Fletcher Avenue	Local	37	38	33612	Tampa	8b1509fd-d6d4-4404-8503-93e886273e99	0.002434189	0.242762631
469	42	University Area Connector	Local	37	38	33612	Tampa	8b1509fd-d6d4-4404-8503-93e886273e99	0.002434189	0.242762631
470	400	MetroRapid - Nebraska Avenue	BRT	37	38	33612	Tampa	8b1509fd-d6d4-4404-8503-93e886273e99	0.002434189	0.242762631
606	1	Florida Avenue	Local	37	38	33612	Tampa	8b1509fd-d6d4-4404-8503-93e886273e99	0.002434189	0.242762631
607	5	40th Street	Local	37	38	33612	Tampa	8b1509fd-d6d4-4404-8503-93e886273e99	0.002434189	0.242762631
608	6	56th Street	Local	37	38	33612	Tampa	8b1509fd-d6d4-4404-8503-93e886273e99	0.002434189	0.242762631
609	33	Fletcher Avenue	Local	37	38	33612	Tampa	8b1509fd-d6d4-4404-8503-93e886273e99	0.002434189	0.242762631
610	42	University Area Connector	Local	37	38	33612	Tampa	8b1509fd-d6d4-4404-8503-93e886273e99	0.002434189	0.242762631
611	400	MetroRapid - Nebraska Avenue	BRT	37	38	33612	Tampa	8b1509fd-d6d4-4404-8503-93e886273e99	0.002434189	0.242762631
683	1	Florida Avenue	Local	37	38	33612	Tampa	8b1509fd-d6d4-4404-8503-93e886273e99	0.002434189	0.242762631
684	5	40th Street	Local	37	38	33612	Tampa	8b1509fd-d6d4-4404-8503-93e886273e99	0.002434189	0.242762631
685	6	56th Street	Local	37	38	33612	Tampa	8b1509fd-d6d4-4404-8503-93e886273e99	0.002434189	0.242762631
686	9	15th Street	Local	37	38	33612	Tampa	8b1509fd-d6d4-4404-8503-93e886273e99	0.002434189	0.242762631
687	12	22nd Street	Local	37	38	33612	Tampa	8b1509fd-d6d4-4404-8503-93e886273e99	0.002434189	0.242762631
688	33	Fletcher Avenue	Local	37	38	33612	Tampa	8b1509fd-d6d4-4404-8503-93e886273e99	0.002434189	0.242762631
689	42	University Area Connector	Local	37	38	33612	Tampa	8b1509fd-d6d4-4404-8503-93e886273e99	0.002434189	0.242762631
690	400	MetroRapid - Nebraska Avenue	BRT	37	38	33612	Tampa	8b1509fd-d6d4-4404-8503-93e886273e99	0.002434189	0.242762631
4	1	Florida Avenue	Local	43	44	33613	Tampa	12dc1541-512b-4585-ac71-0fc2d6e5ff9e	0.001845781	0.320317545
63	20	Pasco - Lutz Express	Express	43	44	33613	Tampa	12dc1541-512b-4585-ac71-0fc2d6e5ff9e	0.001845781	0.320317545
94	33	Fletcher Avenue	Local	43	44	33613	Tampa	12dc1541-512b-4585-ac71-0fc2d6e5ff9e	0.001845781	0.320317545
130	42	University Area Connector	Local	43	44	33613	Tampa	12dc1541-512b-4585-ac71-0fc2d6e5ff9e	0.001845781	0.320317545
174	400	MetroRapid - Nebraska Avenue	BRT	43	44	33613	Tampa	12dc1541-512b-4585-ac71-0fc2d6e5ff9e	0.001845781	0.320317545
184	1	Florida Avenue	Local	43	44	33613	Tampa	12dc1541-512b-4585-ac71-0fc2d6e5ff9e	0.001845781	0.320317545
185	33	Fletcher Avenue	Local	43	44	33613	Tampa	12dc1541-512b-4585-ac71-0fc2d6e5ff9e	0.001845781	0.320317545
208	6	56th Street	Local	43	44	33613	Tampa	12dc1541-512b-4585-ac71-0fc2d6e5ff9e	0.001845781	0.320317545
209	33	Fletcher Avenue	Local	43	44	33613	Tampa	12dc1541-512b-4585-ac71-0fc2d6e5ff9e	0.001845781	0.320317545
357	1	Florida Avenue	Local	43	44	33613	Tampa	12dc1541-512b-4585-ac71-0fc2d6e5ff9e	0.001845781	0.320317545
358	20	Pasco - Lutz Express	Express	43	44	33613	Tampa	12dc1541-512b-4585-ac71-0fc2d6e5ff9e	0.001845781	0.320317545
359	33	Fletcher Avenue	Local	43	44	33613	Tampa	12dc1541-512b-4585-ac71-0fc2d6e5ff9e	0.001845781	0.320317545
363	1	Florida Avenue	Local	43	44	33613	Tampa	12dc1541-512b-4585-ac71-0fc2d6e5ff9e	0.001845781	0.320317545
364	33	Fletcher Avenue	Local	43	44	33613	Tampa	12dc1541-512b-4585-ac71-0fc2d6e5ff9e	0.001845781	0.320317545
365	400	MetroRapid - Nebraska Avenue	BRT	43	44	33613	Tampa	12dc1541-512b-4585-ac71-0fc2d6e5ff9e	0.001845781	0.320317545
471	1	Florida Avenue	Local	43	44	33613	Tampa	12dc1541-512b-4585-ac71-0fc2d6e5ff9e	0.001845781	0.320317545
472	33	Fletcher Avenue	Local	43	44	33613	Tampa	12dc1541-512b-4585-ac71-0fc2d6e5ff9e	0.001845781	0.320317545
473	42	University Area Connector	Local	43	44	33613	Tampa	12dc1541-512b-4585-ac71-0fc2d6e5ff9e	0.001845781	0.320317545
474	400	MetroRapid - Nebraska Avenue	BRT	43	44	33613	Tampa	12dc1541-512b-4585-ac71-0fc2d6e5ff9e	0.001845781	0.320317545
41	14	Armenia/Howard Avenue	Local	29	30	33614	Tampa	c233436b-ad86-4108-a2c5-d8a4919a94aa	0.002411865	0.214444029
49	16	Waters Avenue	Local	29	30	33614	Tampa	c233436b-ad86-4108-a2c5-d8a4919a94aa	0.002411865	0.214444029
100	34	Hillsborough Avenue	Local	29	30	33614	Tampa	c233436b-ad86-4108-a2c5-d8a4919a94aa	0.002411865	0.214444029
109	36	Dale Mabry - Himes Avenue	Local	29	30	33614	Tampa	c233436b-ad86-4108-a2c5-d8a4919a94aa	0.002411865	0.214444029
135	45	Yukon/Westshore	Local	29	30	33614	Tampa	c233436b-ad86-4108-a2c5-d8a4919a94aa	0.002411865	0.214444029
226	7	West Tampa	Local	29	30	33614	Tampa	c233436b-ad86-4108-a2c5-d8a4919a94aa	0.002411865	0.214444029
227	36	Dale Mabry - Himes Avenue	Local	29	30	33614	Tampa	c233436b-ad86-4108-a2c5-d8a4919a94aa	0.002411865	0.214444029
258	14	Armenia/Howard Avenue	Local	29	30	33614	Tampa	c233436b-ad86-4108-a2c5-d8a4919a94aa	0.002411865	0.214444029
259	45	Yukon/Westshore	Local	29	30	33614	Tampa	c233436b-ad86-4108-a2c5-d8a4919a94aa	0.002411865	0.214444029
384	7	West Tampa	Local	29	30	33614	Tampa	c233436b-ad86-4108-a2c5-d8a4919a94aa	0.002411865	0.214444029
385	32	Dr Martin Luther King Jr Blvd	Local	29	30	33614	Tampa	c233436b-ad86-4108-a2c5-d8a4919a94aa	0.002411865	0.214444029
386	45	Yukon/Westshore	Local	29	30	33614	Tampa	c233436b-ad86-4108-a2c5-d8a4919a94aa	0.002411865	0.214444029

102	34	Hillsborough Avenue	Local	33	34	33615	Tampa	2dc9cffc-bfa6-4736-968c-51344a8db2d8	0.00276176	0.235336106
105	35	Town 'N Country	Local	33	34	33615	Tampa	2dc9cffc-bfa6-4736-968c-51344a8db2d8	0.00276176	0.235336106
122	39	Busch Boulevard	Local	33	34	33615	Tampa	2dc9cffc-bfa6-4736-968c-51344a8db2d8	0.00276176	0.235336106
266	16	Waters Avenue	Local	33	34	33615	Tampa	2dc9cffc-bfa6-4736-968c-51344a8db2d8	0.00276176	0.235336106
267	35	Town 'N Country	Local	33	34	33615	Tampa	2dc9cffc-bfa6-4736-968c-51344a8db2d8	0.00276176	0.235336106
308	34	Hillsborough Avenue	Local	33	34	33615	Tampa	2dc9cffc-bfa6-4736-968c-51344a8db2d8	0.00276176	0.235336106
309	35	Town 'N Country	Local	33	34	33615	Tampa	2dc9cffc-bfa6-4736-968c-51344a8db2d8	0.00276176	0.235336106
312	34	Hillsborough Avenue	Local	33	34	33615	Tampa	2dc9cffc-bfa6-4736-968c-51344a8db2d8	0.00276176	0.235336106
313	39	Busch Boulevard	Local	33	34	33615	Tampa	2dc9cffc-bfa6-4736-968c-51344a8db2d8	0.00276176	0.235336106
314	35	Town 'N Country	Local	33	34	33615	Tampa	2dc9cffc-bfa6-4736-968c-51344a8db2d8	0.00276176	0.235336106
315	60	Cross County LX	Limited Express	33	34	33615	Tampa	2dc9cffc-bfa6-4736-968c-51344a8db2d8	0.00276176	0.235336106
408	16	Waters Avenue	Local	33	34	33615	Tampa	2dc9cffc-bfa6-4736-968c-51344a8db2d8	0.00276176	0.235336106
409	34	Hillsborough Avenue	Local	33	34	33615	Tampa	2dc9cffc-bfa6-4736-968c-51344a8db2d8	0.00276176	0.235336106
410	35	Town 'N Country	Local	33	34	33615	Tampa	2dc9cffc-bfa6-4736-968c-51344a8db2d8	0.00276176	0.235336106
411	16	Waters Avenue	Local	33	34	33615	Tampa	2dc9cffc-bfa6-4736-968c-51344a8db2d8	0.00276176	0.235336106
412	35	Town 'N Country	Local	33	34	33615	Tampa	2dc9cffc-bfa6-4736-968c-51344a8db2d8	0.00276176	0.235336106
413	39	Busch Boulevard	Local	33	34	33615	Tampa	2dc9cffc-bfa6-4736-968c-51344a8db2d8	0.00276176	0.235336106
444	34	Hillsborough Avenue	Local	33	34	33615	Tampa	2dc9cffc-bfa6-4736-968c-51344a8db2d8	0.00276176	0.235336106
445	35	Town 'N Country	Local	33	34	33615	Tampa	2dc9cffc-bfa6-4736-968c-51344a8db2d8	0.00276176	0.235336106
446	39	Busch Boulevard	Local	33	34	33615	Tampa	2dc9cffc-bfa6-4736-968c-51344a8db2d8	0.00276176	0.235336106
503	16	Waters Avenue	Local	33	34	33615	Tampa	2dc9cffc-bfa6-4736-968c-51344a8db2d8	0.00276176	0.235336106
504	34	Hillsborough Avenue	Local	33	34	33615	Tampa	2dc9cffc-bfa6-4736-968c-51344a8db2d8	0.00276176	0.235336106
505	35	Town 'N Country	Local	33	34	33615	Tampa	2dc9cffc-bfa6-4736-968c-51344a8db2d8	0.00276176	0.235336106
506	39	Busch Boulevard	Local	33	34	33615	Tampa	2dc9cffc-bfa6-4736-968c-51344a8db2d8	0.00276176	0.235336106
51	17	Manhattan Avenue	Local	9	10	33616	Tampa	96af6b6e-3135-4c30-ab09-3e7c7af295a4	0.001486075	0.208989592
270	17	Manhattan Avenue	Local	9	10	33616	Tampa	96af6b6e-3135-4c30-ab09-3e7c7af295a4	0.001486075	0.208989592
271	19	South Tampa	Local	9	10	33616	Tampa	96af6b6e-3135-4c30-ab09-3e7c7af295a4	0.001486075	0.208989592
515	20	Pasco - Lutz Express	Express	9	10	33616	Tampa	96af6b6e-3135-4c30-ab09-3e7c7af295a4	0.001486075	0.208989592
516	24	Fishhawk - South Tampa LX	Limited Express	9	10	33616	Tampa	96af6b6e-3135-4c30-ab09-3e7c7af295a4	0.001486075	0.208989592
517	25	Bloomingdale - South Tampa LX	Limited Express	9	10	33616	Tampa	96af6b6e-3135-4c30-ab09-3e7c7af295a4	0.001486075	0.208989592
518	360	Brandon/South Tampa LX	Limited Express	9	10	33616	Tampa	96af6b6e-3135-4c30-ab09-3e7c7af295a4	0.001486075	0.208989592
11	5	40th Street	Local	38	39	33617	Tampa	54f9e85c-988a-4d65-831e-5d5183d78451	0.00236132	0.256431241
17	6	56th Street	Local	38	39	33617	Tampa	54f9e85c-988a-4d65-831e-5d5183d78451	0.00236132	0.256431241
92	33	Fletcher Avenue	Local	38	39	33617	Tampa	54f9e85c-988a-4d65-831e-5d5183d78451	0.00236132	0.256431241
124	39	Busch Boulevard	Local	38	39	33617	Tampa	54f9e85c-988a-4d65-831e-5d5183d78451	0.00236132	0.256431241
145	50	New Tampa - Pasco LX	Limited Express	38	39	33617	Tampa	54f9e85c-988a-4d65-831e-5d5183d78451	0.00236132	0.256431241
206	6	56th Street	Local	38	39	33617	Tampa	54f9e85c-988a-4d65-831e-5d5183d78451	0.00236132	0.256431241
207	33	Fletcher Avenue	Local	38	39	33617	Tampa	54f9e85c-988a-4d65-831e-5d5183d78451	0.00236132	0.256431241
214	6	56th Street	Local	38	39	33617	Tampa	54f9e85c-988a-4d65-831e-5d5183d78451	0.00236132	0.256431241
215	39	Busch Boulevard	Local	38	39	33617	Tampa	54f9e85c-988a-4d65-831e-5d5183d78451	0.00236132	0.256431241
216	6	56th Street	Local	38	39	33617	Tampa	54f9e85c-988a-4d65-831e-5d5183d78451	0.00236132	0.256431241
217	50	New Tampa - Pasco LX	Limited Express	38	39	33617	Tampa	54f9e85c-988a-4d65-831e-5d5183d78451	0.00236132	0.256431241
43	14	Armenia/Howard Avenue	Local	44	45	33618	Tampa	2f01fa69-f9b4-4969-b6a3-7a3c0b741c36	0.00232053	0.281610715
95	33	Fletcher Avenue	Local	44	45	33618	Tampa	2f01fa69-f9b4-4969-b6a3-7a3c0b741c36	0.00232053	0.281610715
111	36	Dale Mabry - Himes Avenue	Local	44	45	33618	Tampa	2f01fa69-f9b4-4969-b6a3-7a3c0b741c36	0.00232053	0.281610715
128	39	Busch Boulevard	Local	44	45	33618	Tampa	2f01fa69-f9b4-4969-b6a3-7a3c0b741c36	0.00232053	0.281610715
304	33	Fletcher Avenue	Local	44	45	33618	Tampa	2f01fa69-f9b4-4969-b6a3-7a3c0b741c36	0.00232053	0.281610715
305	36	Dale Mabry - Himes Avenue	Local	44	45	33618	Tampa	2f01fa69-f9b4-4969-b6a3-7a3c0b741c36	0.00232053	0.281610715
318	36	Dale Mabry - Himes Avenue	Local	44	45	33618	Tampa	2f01fa69-f9b4-4969-b6a3-7a3c0b741c36	0.00232053	0.281610715
319	39	Busch Boulevard	Local	44	45	33618	Tampa	2f01fa69-f9b4-4969-b6a3-7a3c0b741c36	0.00232053	0.281610715
14	6	56th Street	Local	23	24	33619	Tampa	1d75cf71-2a51-4b61-9f92-b2ad5a85ce84	0.007312306	0.410930094
26	8	Progress Village/Brandon	Local	23	24	33619	Tampa	1d75cf71-2a51-4b61-9f92-b2ad5a85ce84	0.007312306	0.410930094
46	15	Columbus Drive	Local	23	24	33619	Tampa	1d75cf71-2a51-4b61-9f92-b2ad5a85ce84	0.007312306	0.410930094
74	24	Fishhawk - South Tampa LX	Limited Express	23	24	33619	Tampa	1d75cf71-2a51-4b61-9f92-b2ad5a85ce84	0.007312306	0.410930094
79	25	Bloomingdale - South Tampa LX	Limited Express	23	24	33619	Tampa	1d75cf71-2a51-4b61-9f92-b2ad5a85ce84	0.007312306	0.410930094
114	37	Brandon - Netpark	Local	23	24	33619	Tampa	1d75cf71-2a51-4b61-9f92-b2ad5a85ce84	0.007312306	0.410930094
116	38	Mango	Local	23	24	33619	Tampa	1d75cf71-2a51-4b61-9f92-b2ad5a85ce84	0.007312306	0.410930094
142	50	New Tampa - Pasco LX	Limited Express	23	24	33619	Tampa	1d75cf71-2a51-4b61-9f92-b2ad5a85ce84	0.007312306	0.410930094
152	60	Cross County LX	Limited Express	23	24	33619	Tampa	1d75cf71-2a51-4b61-9f92-b2ad5a85ce84	0.007312306	0.410930094
161	75	South County Shopper LX	Limited Express	23	24	33619	Tampa	1d75cf71-2a51-4b61-9f92-b2ad5a85ce84	0.007312306	0.410930094
168	360	Brandon/South Tampa LX	Limited Express	23	24	33619	Tampa	1d75cf71-2a51-4b61-9f92-b2ad5a85ce84	0.007312306	0.410930094
198	6	56th Street	Local	23	24	33619	Tampa	1d75cf71-2a51-4b61-9f92-b2ad5a85ce84	0.007312306	0.410930094
199	15	Columbus Drive	Local	23	24	33619	Tampa	1d75cf71-2a51-4b61-9f92-b2ad5a85ce84	0.007312306	0.410930094
284	24	Fishhawk - South Tampa LX	Limited Express	23	24	33619	Tampa	1d75cf71-2a51-4b61-9f92-b2ad5a85ce84	0.007312306	0.410930094
285	25	Bloomingdale - South Tampa LX	Limited Express	23	24	33619	Tampa	1d75cf71-2a51-4b61-9f92-b2ad5a85ce84	0.007312306	0.410930094
322	37	Brandon - Netpark	Local	23	24	33619	Tampa	1d75cf71-2a51-4b61-9f92-b2ad5a85ce84	0.007312306	0.410930094
323	38	Mango	Local	23	24	33619	Tampa	1d75cf71-2a51-4b61-9f92-b2ad5a85ce84	0.007312306	0.410930094
338	60	Cross County LX	Limited Express	23	24	33619	Tampa	1d75cf71-2a51-4b61-9f92-b2ad5a85ce84	0.007312306	0.410930094
339	360	Brandon/South Tampa LX	Limited Express	23	24	33619	Tampa	1d75cf71-2a51-4b61-9f92-b2ad5a85ce84	0.007312306	0.410930094
432	24	Fishhawk - South Tampa LX	Limited Express	23	24	33619	Tampa	1d75cf71-2a51-4b61-9f92-b2ad5a85ce84	0.007312306	0.410930094
433	60	Cross County LX	Limited Express	23	24	33619	Tampa	1d75cf71-2a51-4b61-9f92-b2ad5a85ce84	0.007312306	0.410930094
434	360	Brandon/South Tampa LX	Limited Express	23	24	33619	Tampa	1d75cf71-2a51-4b61-9f92-b2ad5a85ce84	0.007312306	0.410930094
543	24	Fishhawk - South Tampa LX	Limited Express	23	24	33619	Tampa	1d75cf71-2a51-4b61-9f92-b2ad5a85ce84	0.007312306	0.410930094
544	25	Bloomingdale - South Tampa LX	Limited Express	23	24	33619	Tampa	1d75cf71-2a51-4b61-9f92-b2ad5a85ce84	0.007312306	0.410930094
545	60	Cross County LX	Limited Express	23	24	33619	Tampa	1d75cf71-2a51-4b61-9f92-b2ad5a85ce84	0.007312306	0.410930094
546	360	Brandon/South Tampa LX	Limited Express	23	24	33619	Tampa	1d75cf71-2a51-4b61-9f92-b2ad5a85ce84	0.007312306	0.410930094
9	5	40th Street	Local	36	37	33620	Tampa	c04c8ee3-96a4-4d21-b412-601a5d9fc33d	0.000215212	0.072358485
202	6	56th Street	Local	36	37	33620	Tampa	c04c8ee3-96a4-4d21-b412-601a5d9fc33d	0.000215212	0.072358485
203	33	Fletcher Avenue	Local	36	37	33620	Tampa	c04c8ee3-96a4-4d21-b412-601a5d9fc33d	0.000215212	0.072358485
58	20	Pasco - Lutz Express	Express	7	8	33621	Tampa	04876c2e-c93b-4b24-a12b-e7a99936e1de	0.002528061	0.216113575
67	24	Fishhawk - South Tampa LX	Limited Express	7	8	33621	Tampa	04876c2e-c93b-4b24-a12b-e7a99936e1de	0.002528061	0.216113575
75	25	Bloomingdale - South Tampa LX	Limited Express	7	8	33621	Tampa	04876c2e-c93b-4b24-a12b-e7a99936e1de	0.002528061	0.216113575
164	360	Brandon/South Tampa LX	Limited Express	7	8	33621	Tampa	04876c2e-c93b-4b24-a12b-e7a99936e1de	0.002528061	0.216113575
278	24	Fishhawk - South Tampa LX	Limited Express	7	8	33621	Tampa	04876c2e-c93b-4b24-a12b-e7a99936e1de	0.002528061	0.216113575
279	25	Bloomingdale - South Tampa LX	Limited Express	7	8	33621	Tampa	04876c2e-c93b-4b24-a12b-e7a99936e1de	0.002528061	0.216113575
420	20	Pasco - Lutz Express	Express	7	8	33621	Tampa	04876c2e-c93b-4b24-a12b-e7a99936e1de	0.002528061	0.216113575
421	24	Fishhawk - South Tampa LX	Limited Express	7	8	33621	Tampa	04876c2e-c93b-4b24-a12b-e7a99936e1de	0.002528061	0.216113575
422	25	Bloomingdale - South Tampa LX	Limited Express	7	8	33621	Tampa	04876c2e-c93b-4b24-a12b-e7a99936e1de	0.002528061	0.216113575
429	20	Pasco - Lutz Express	Express	7	8	33621	Tampa	04876c2e-c93b-4b24-a12b-e7a99936e1de	0.002528061	0.216113575
430	25	Bloomingdale - South Tampa LX	Limited Express	7	8	33621	Tampa	04876c2e-c93b-4b24-a12b-e7a99936e1de	0.002528061	0.216113575
431	360	Brandon/South Tampa LX	Limited Express	7	8	33621	Tampa	04876c2e-c93b-4b24-a12b-e7a99936e1de	0.002528061	0.216113575
511	20	Pasco - Lutz Express	Express	7	8	33621	Tampa	04876c2e-c93b-4b24-a12b-e7a99936e1de	0.002528061	0.216113575
512	24	Fishhawk - South Tampa LX	Limited Express	7	8	33621	Tampa	04876c2e-c93b-4b24-a12b-e7a99936e1de	0.002528061	0.216113575
513	25	Bloomingdale - South Tampa LX	Limited Express	7	8	33621	Tampa	04876c2e-c93b-4b24-a12b-e7a99936e1de	0.002528061	0.216113575
514	360	Brandon/South Tampa LX	Limited Express	7	8	33621	Tampa	04876c2e-c93b-4b24-a12b-e7a99936e1de	0.002528061	0.216113575
110	36	Dale Mabry - Himes Avenue	Local	42	43	33624	Tampa	a49a3ba5-418f-4eb5-ae2b-5fbfbf8ef371	0.002378578	0.278366601
127	39	Busch Boulevard	Local	42	43	33624	Tampa	a49a3ba5-418f-4eb5-ae2b-5fbfbf8ef371	0.002378578	0.278366601
316	36	Dale Mabry - Himes Avenue	Local	42	43	33624	Tampa	a49a3ba5-418f-4eb5-ae2b-5fbfbf8ef371	0.002378578	0.278366601
317	39	Busch Boulevard	Local	42	43	33624	Tampa	a49a3ba5-418f-4eb5-ae2b-5fbfbf8ef371	0.002378578	0.278366601
126	39	Busch Boulevard	Local	41	42	33625	Tampa	09e4b85a-dcb2-4c50-adae-6d1d25d4ea8c	0.002268333	0.240210454
125	39	Busch Boulevard	Local	40	41	33626	Tampa	03547cb7-7d39-46a7-98e8-13d0350b92b9	0.003113964	0.247429136
53	17	Manhattan Avenue	Local	14	15	33629	Tampa	253e0dc5-d8a6-4157-aff5-46e5c790c577	0.00133759	0.165544645
54	19	South Tampa	Local	14	15	33629	Tampa	253e0dc5-d8a6-4157-aff5-46e5c790c577	0.00133759	0.165544645
71	24	Fishhawk - South Tampa LX	Limited Express	14	15	33629	Tampa	253e0dc5-d8a6-4157-aff5-46e5c790c577	0.00133759	0.165544645
106	36	Dale Mabry - Himes Avenue	Local	14	15	33629	Tampa	253e0dc5-d8a6-4157-aff5-46e5c790c577	0.00133759	0.165544645
166	360	Brandon/South Tampa LX	Limited Express	14	15	33629	Tampa	253e0dc5-d8a6-4157-aff5-46e5c790c577	0.00133759	0.165544645
272	19	South Tampa	Local	14	15	33629	Tampa	253e0dc5-d8a6-4157-aff5-46e5c790c577	0.00133759	0.165544645
273	36	Dale Mabry - Himes Avenue	Local	14	15	33629	Tampa	253e0dc5-d8a6-4157-aff5-46e5c790c577	0.00133759	0.165544645
417	19	South Tampa	Local	14	15	33629	Tampa	253e0dc5-d8a6-4157-aff5-46e5c790c577	0.00133759	0.165544645
418	36	Dale Mabry - Himes Avenue	Local	14	15	33629	Tampa	253e0dc5-d8a6-4157-aff5-46e5c790c577	0.00133759	0.165544645
419	360	Brandon/South Tampa LX	Limited Express	14	15	33629	Tampa	253e0dc5-d8a6-4157-aff5-46e5c790c577	0.00133759	0.165544645

426	20	Pasco - Lutz Express	Express	14	15	33629	Tampa	253e0dc5-d8a6-4157-aff5-46e5c790c577	0.00133759	0.165544645
427	24	Fishhawk - South Tampa LX	Limited Express	14	15	33629	Tampa	253e0dc5-d8a6-4157-aff5-46e5c790c577	0.00133759	0.165544645
428	25	Bloomingdale - South Tampa LX	Limited Express	14	15	33629	Tampa	253e0dc5-d8a6-4157-aff5-46e5c790c577	0.00133759	0.165544645
523	20	Pasco - Lutz Express	Express	14	15	33629	Tampa	253e0dc5-d8a6-4157-aff5-46e5c790c577	0.00133759	0.165544645
524	24	Fishhawk - South Tampa LX	Limited Express	14	15	33629	Tampa	253e0dc5-d8a6-4157-aff5-46e5c790c577	0.00133759	0.165544645
525	25	Bloomingdale - South Tampa LX	Limited Express	14	15	33629	Tampa	253e0dc5-d8a6-4157-aff5-46e5c790c577	0.00133759	0.165544645
526	360	Brandon/South Tampa LX	Limited Express	14	15	33629	Tampa	253e0dc5-d8a6-4157-aff5-46e5c790c577	0.00133759	0.165544645
50	16	Waters Avenue	Local	31	32	33634	Tampa	6be6305b-2c90-4f43-9f99-5824564e1730	0.001975793	0.24285408
101	34	Hillsborough Avenue	Local	31	32	33634	Tampa	6be6305b-2c90-4f43-9f99-5824564e1730	0.001975793	0.24285408
104	35	Town 'N Country	Local	31	32	33634	Tampa	6be6305b-2c90-4f43-9f99-5824564e1730	0.001975793	0.24285408
264	16	Waters Avenue	Local	31	32	33634	Tampa	6be6305b-2c90-4f43-9f99-5824564e1730	0.001975793	0.24285408
265	35	Town 'N Country	Local	31	32	33634	Tampa	6be6305b-2c90-4f43-9f99-5824564e1730	0.001975793	0.24285408
306	34	Hillsborough Avenue	Local	31	32	33634	Tampa	6be6305b-2c90-4f43-9f99-5824564e1730	0.001975793	0.24285408
307	35	Town 'N Country	Local	31	32	33634	Tampa	6be6305b-2c90-4f43-9f99-5824564e1730	0.001975793	0.24285408
121	39	Busch Boulevard	Local	32	33	33635	Tampa	9b4b596c-bfc3-4495-9f21-b3536cbf1c48	0.001961744	0.205008385
93	33	Fletcher Avenue	Local	39	40	33637	Tampa	abd53803-5762-4b4f-97ef-0f4cb77cee5e	0.002104851	0.259278797
146	50	New Tampa - Pasco LX	Limited Express	39	40	33637	Tampa	abd53803-5762-4b4f-97ef-0f4cb77cee5e	0.002104851	0.259278797
148	50	New Tampa - Pasco LX	Limited Express	48	49	33647	Tampa	db660897-44db-49e4-a917-3f4b028649fa	0.008185322	0.517584666

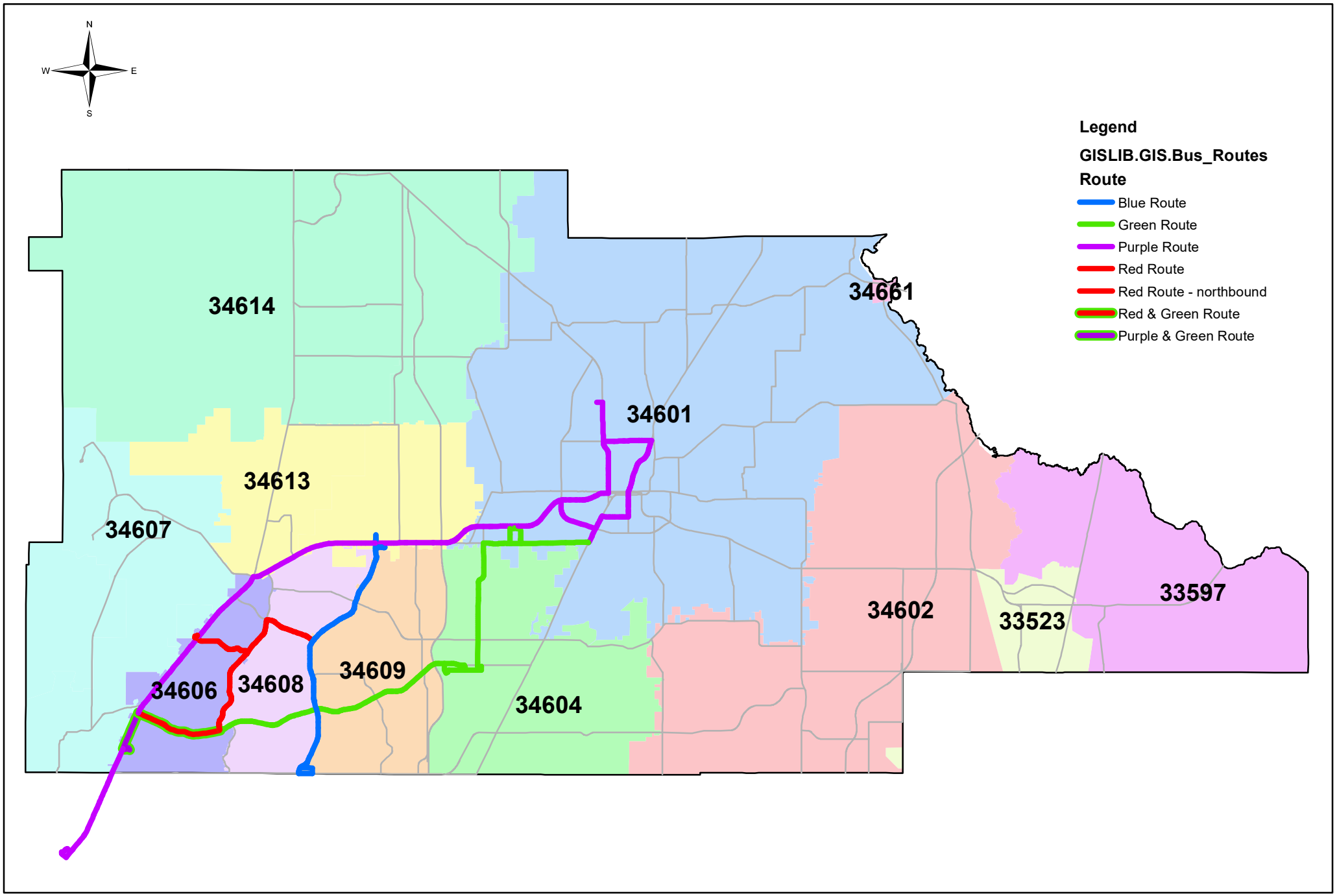

Miles

0 1.5 3 6 9 12

The map was prepared by this office to be used as an aid in Land Parcel identification only. All land locations, right-of-way widths, acreages, and Utility locations are subject to field survey or other appropriate verification. Map reflects parcels and boundaries as they existed on February 22, 2018.

Zip Codes with Bus Routes

Hernando County Central GIS

Hernando County - TheBus

LIneID	Zip Code	Jurs_name	Type
Purple	34606	Spring Hill	Local
Purple	34607	Spring Hill	Local
Purple	34608	Spring Hill	Local
Purple	34609	Spring Hill	Local
Purple	34604	Brooksville	Local
Purple	34601	Brooksville	Local
Purple	34613	Spring Hill	Local
Green	34601	Brooksville	Local
Green	34604	Brooksville	Local
Green	34609	Spring Hill	Local
Green	34606	Spring Hill	Local
Green	34607	Spring Hill	Local
Blue	34608	Spring Hill	Local
Blue	34609	Spring Hill	Local
Blue	34613	Spring Hill	Local
Red	34608	Spring Hill	Local
Red	34606	Spring Hill	Local
Red	34607	Spring Hill	Local

New Stop ID	Old Stop ID	Pic ID	Active	Zip Code	Street	Crossstreet	Muni	Latitude	Longitude	DIRECTION
30119	3842		Yes	33535	US 301	Maltby Rd		28.306394	-82.187536	NB
30120	3844		Yes	33535	US 301	Townsend Rd		28.312594	-82.187467	NB
30121	4869		Yes	33535	US 301	US 98		28.323449	-82.187386	NB
30122	4872		Yes	33535	US 301	Clinton Ave		28.327424	-82.187346	NB
30123	4875		Yes	33535	US 301	Michael St		28.332385	-82.187360	NB
30124	4878		Yes	33535	US 301	McDonald St		28.337258	-82.187325	NB
30125	4881		Yes	33535	US 301	Rene St		28.339868	-82.187295	NB
30126	5836		Yes	33535	US 301	Morningside Dr		28.344507	-82.187265	NB
30127	5839		Yes	33535	US 301	Countryside Pl		28.347381	-82.187346	NB
30128	5842		Yes	33535	US 301	Willingham Dr		28.350569	-82.187403	NB
30129	5845		Yes	33535	US 301	Shadow Dr		28.352584	-82.187395	NB
30130	5848		Yes	33535	US 301	Bougainvillea Ave		28.356147	-82.188149	NB
30131	5851		Yes	33535	US 301	Palm Ave		28.358861	-82.189080	NB
30133	5854		Yes	33535	US 301	Church Ave		28.362448	-82.189015	NB
30229	5869		Yes	33535	7th St	McMinn Ave		28.362368	-82.189168	SB
30230	5872		Yes	33535	7th St	Palm Ave		28.358874	-82.189192	SB
30231	5875		Yes	33535	US 301	Bougainvillea Ave		28.356196	-82.188313	SB
30233	5878		Yes	33535	US 301	Heather Pl		28.352904	-82.187678	SB
30234	5881		Yes	33535	US 301	Willingham Ave		28.350820	-82.187685	SB
30236	5884		Yes	33535	US 301	Countryside Pl		28.348764	-82.187671	SB
30237	5887		Yes	33535	US 301	Morningside Dr		28.342848	-82.187682	SB
30238	4884		Yes	33535	US 301	Beth St		28.337574	-82.187666	SB
30239	4887		Yes	33535	US 301	Pine St		28.331519	-82.187739	SB
30241	4890		Yes	33535	US 301	Clinton Ave		28.327519	-82.187743	SB
30242	4893		Yes	33535	US 301	US 98		28.324299	-82.187757	SB
30243	3846		Yes	33535	US 301	Townsend Rd		28.311780	-82.187866	SB
30246	3848		Yes	33535	US 301	Maltby Rd		28.306691	-82.187853	SB
31216	5818		Yes	33535	Meridian Ave	9th St		28.364716	-82.190445	WB
31217	5748		Yes	33535	17th St	Country Ln		28.364647	-82.197960	EB
31230	5727		Yes	33535	SR 52	Howard Ave		28.361107	-82.203972	NB
31231	950		Yes	33535	Meridian	Ave		28.358395	-82.204063	SB
31240	5742		Yes	33535	SR 52	Stadium Dr		28.353493	-82.205589	NB
31243	5745		Yes	33535	SR 52	Lee St		28.351959	-82.207680	NB
31245	5706		Yes	33535	Morningside Dr	SR 52		28.350729	-82.208603	SB
31248	5754		Yes	33535	17th St	Florida Ave		28.359812	-82.199951	SB
31251	5757		Yes	33535	17th St	Coleman Ave SB		28.357618	-82.200027	SB
31255	5721		Yes	33535	Fort King Rd	Stadium Dr		28.353251	-82.200653	SB
31260	5712		Yes	33535	Morningside Dr	Fort King Rd		28.348883	-82.202446	SB
30112	1859		Yes	33541	US 301	Daughtery Rd		28.260292	-82.185475	NB
30113	2815		Yes	33541	US 301	Medical Arts Ct		28.263950	-82.186860	NB
30114	2818		Yes	33541	US 301	N Dairy Rd		28.270446	-82.188012	NB
30115	2821		Yes	33541	US 301	Wren Rd		28.275943	-82.187929	NB
30116	2822		Yes	33541	US 301	Poncan Cir		28.282884	-82.187551	NB
30117	3837		Yes	33541	US 301	Bailey Hill Rd		28.288500	-82.187587	NB
30118	3840		Yes	33541	US 301	Wire Rd		28.291204	-82.187527	NB
30247	3850		Yes	33541	US 301	Wire Rd		28.291464	-82.187912	SB
30248	3852		Yes	33541	US 301	Bailey Hill Rd		28.288459	-82.187938	SB
30250	2824		Yes	33541	US 301	Poncan Cir		28.282956	-82.188078	SB
30251	2830		Yes	33541	US 301	Wren Rd		28.276194	-82.188310	SB
30253	2827		Yes	33541	US 301	Ginger Ave		28.270929	-82.188402	SB
30255	2803		Yes	33541	Pretty Pond Rd	US 301		28.266449	-82.189161	NB
30256	2836		Yes	33541	US 301	Ginger Ave		28.268850	-82.190971	SB
30257	2839		Yes	33541	Green Slope Dr	Laurel Hammock Dr		28.264581	-82.192058	SB
30259	2809		Yes	33541	Medical Arts Ct	Green Slope Dr		28.263221	-82.191215	NB
30260	2845		Yes	33541	Medical Arts Ct	US 301		28.263219	-82.189450	SB
54110	0712		Yes	33541	SR 54	Seaberg Rd		28.230074	-82.211685	WB
54111	0724		Yes	33541	SR 54	Ryals Rd		28.230019	-82.217171	WB
54112	0669		Yes	33541	SR 54	Firelane Rd		28.229967	-82.221466	EB
54114	0687		Yes	33541	SR 54	Golf Links Blvd		28.227509	-82.229385	WB
54115	0672		Yes	33541	SR 54	Holt Rd		28.224558	-82.233833	EB
54116	0675		Yes	33541	SR 54	Lanier Rd		28.221731	-82.238182	EB
54117	0551		Yes	33541	SR 54	Lake Crystal Blvd		28.220087	-82.240707	WB
54270	0554		Yes	33541	SR 54	Lake Crystal Blvd		28.219608	-82.241051	EB
54271	0684		Yes	33541	SR 54	Lainer Rd		28.221657	-82.237991	EB
54272	0678		Yes	33541	SR 54	Holt Rd		28.224466	-82.233719	WB
54274	0690		Yes	33541	SR 54	Bough Rd		28.226885	-82.229980	EB
54275	0681		Yes	33541	SR 54	Firelane Rd		28.229815	-82.221718	EB
54276	0727		Yes	33541	SR 54	Ryals Rd		28.229851	-82.217323	WB
54277	0730		Yes	33541	SR 54	Peninsula St		28.229879	-82.211807	WB
54302	1802		Yes	33541	Fort King Rd	Valleydale Ave		28.257868	-82.194397	NB
54303	1805		Yes	33541	Daughtery Rd	Green Slope Dr		28.259020	-82.191948	NB
30101	0857		Yes	33542	US 301	Paul S Buchman Hwy		28.216048	-82.179844	SB
30102	0860		Yes	33542	Gall Blvd	Fir Ave		28.219669	-82.179855	NB
30103	0863		Yes	33542	Gall Blvd	Alston Ave		28.222935	-82.179893	NB

New Stop ID	Old Stop ID	Pic ID	Active	Zip Code	Street	Crossstreet	Muni	Latitude	Longitude	DIRECTION
30104	0866		Yes	33542	Gall Blvd	Justin Ave		28.225213	-82.179901	NB
30105	0869		Yes	33542	Gall Blvd	C Ave		28.226701	-82.179901	NB
30107	0872		Yes	33542	7th St	2nd Ave		28.231074	-82.179327	NB
30108	0875		Yes	33542	7th St	4th Ave		28.232851	-82.180289	NB
30110	1850		Yes	33542	US 301	CR 54		28.250486	-82.188118	NB
30261	1865		Yes	33542	US 301	Daughtery Rd		28.256844	-82.188267	SB
30262	1868		Yes	33542	US 301	Bentley Dr		28.254196	-82.188295	SB
30263	1871		Yes	33542	US 301	SR 54		28.250496	-82.188435	SB
30265	1874		Yes	33542	US 301	Andre Rd		28.248490	-82.189281	SB
30266	1877		Yes	33542	US 301	Easy Ave		28.247394	-82.189902	SB
30267	1880		Yes	33542	US 301	Pinyon St		28.245584	-82.189934	SB
30268	1883		Yes	33542	6th St	15th Ave		28.242149	-82.187579	SB
30269	1886		Yes	33542	6th St	13th Ave		28.240387	-82.186625	SB
30271	1889		Yes	33542	6th St	11th Ave		28.238587	-82.185662	SB
30272	1892		Yes	33542	6th St	8th Ave		28.235863	-82.184208	SB
30274	0878		Yes	33542	6th St	6th Ave		28.233928	-82.183158	SB
30275	0881		Yes	33542	6th St	3rd Ave		28.231174	-82.181663	SB
30276	0884		Yes	33542	6th St	South Ave		28.229975	-82.181105	SB
30277	0887		Yes	33542	US 301	A Ave		28.228735	-82.180076	SB
30279	0890		Yes	33542	US 301	C Ave		28.226662	-82.180075	SB
30280	0893		Yes	33542	US 301	Justin Ave		28.225321	-82.180054	SB
30281	0896		Yes	33542	US 301	Alston Ave		28.222881	-82.180054	SB
30282	0898		Yes	33542	US 301	Fir Ave		28.219655	-82.180028	SB
54102	0854		Yes	33542	SR 54	2nd St		28.231747	-82.186172	WB
54103	0839		Yes	33542	SR 54	Merlin Ct		28.230177	-82.190063	EB
54104	0836		Yes	33542	SR 54	Court St		28.230112	-82.192879	WB
54107	0709		Yes	33542	SR 54	Betmar Dr		28.230134	-82.197634	WB
54108	0706		Yes	33542	SR 54	Mission Square Ln		28.230116	-82.199776	WB
54109	0718		Yes	33542	SR 54	Lamar Rd		28.230150	-82.204422	WB
54278	0715		Yes	33542	SR 54	Allen Rd		28.229952	-82.204231	EB
54279	0703		Yes	33542	SR 54	Mission Square Ln		28.229971	-82.199135	EB
54280	0721		Yes	33542	SR 54	Lane Rd		28.229975	-82.196823	EB
54281	0842		Yes	33542	SR 54	Court St		28.229994	-82.192390	EB
54282	0845		Yes	33542	SR 54	Coral St		28.230066	-82.190018	EB
54283	0848		Yes	33542	SR 54	2nd St		28.231733	-82.185699	EB
54284	0833		Yes	33542	SR 54	5th St		28.232565	-82.183731	WB
54285	0877		Yes	33542	5th Ave	7th St		28.233800	-82.180700	EB
54287	1820		Yes	33542	5th Ave	10th St		28.235000	-82.177900	NB
54288	1902		Yes	33542	5th Ave	20th St		28.235800	-82.172800	EB
54289	1910		Yes	33542	20th St	6th Ave		28.236700	-82.171600	NB
54290	1904		Yes	33542	20th St	9th Ave		28.240200	-82.171700	NB
54291	1912		Yes	33542	20th St	North Ave		28.244900	-82.171700	NB
54292	1906		Yes	33542	20th St	Magnolia Ave		28.250100	-82.171600	WB
54293	1908		Yes	33542	CR 54	Ohio St		28.251900	-82.173700	WB
54294	1823		Yes	33542	CR 54	Orris St		28.251900	-82.178300	WB
54295	1826		Yes	33542	CR 54	12th St		28.251900	-82.181300	WB
54296	1829		Yes	33542	CR 54	Stadium Dr		28.251901	-82.185943	WB
54297	1853		Yes	33542	US 301	Bentley Dr		28.253870	-82.187972	NB
54298	1856		Yes	33542	US 301	Daughtery Rd		28.256850	-82.187969	NB
54299	1895		No	33542	7th St	7th Ave		28.235629	-82.181689	SB
54301	0851		Yes	33542	5th St	5th Ave		28.232738	-82.183807	WB
54304	1808		Yes	33542	7th St	11th Ave		28.239122	-82.183685	NB
54305	1811		Yes	33542	7th St	12th Ave		28.240335	-82.184341	NB
54306	1814		Yes	33542	7th St	16th Ave		28.243950	-82.186279	NB
54307	1847		Yes	33542	Fort King Rd	US 301		28.246235	-82.188187	NB
54308	1899		Yes	33542	Fort King Rd	Eiland Blvd		28.250084	-82.190292	NB
54299			No	33542	Gall Blvd.	7th Ave.		28.235259	-82.182399	NB
54118	0563		Yes	33543	SR 54	Point Cypress Blvd		28.218897	-82.249908	EB
54119	0566		Yes	33543	SR 54	Brook Manor Dr		28.218880	-82.253700	EB
54120	1031		Yes	33543	SR 54	Linda Dr		28.219957	-82.267807	WB
54121	7087		Yes	33543	SR 54	River Glen Blvd		28.222801	-82.278046	SB
54123	7090		Yes	33543	SR 54	Meadow Point Blvd		28.232058	-82.297279	SB
54125	7093		Yes	33543	SR 54	Curley Rd		28.240759	-82.313522	WB
54127	7099		Yes	33543	SR 54	Vandine Rd		28.240780	-82.321144	WB
54129	7096		Yes	33543	SR 54	Bruce B Downs Blvd		28.237370	-82.346573	WB
54224	972		Yes	33543	SR 56	PHSC		28.192760	-82.329375	WB
54225	973		Yes	33543	SR 56	Mansfield Blvd		28.194793	-82.334355	WB
54226	974		Yes	33543	SR 56	Wiregrass Mall		28.188232	-82.345623	WB
54227	975		Yes	33543	Bruce B Downs	Florida Hospital		28.197758	-82.353315	EB
54247	6003		Yes	33543	Paseo Dr	Plaza Ave		28.189535	-82.348419	NB
54255	7084		Yes	33543	SR 54	Point Pleasant Blvd		28.237387	-82.345192	SB
54257	7063		Yes	33543	SR 54	Vandine Rd		28.240450	-82.321045	SB
54259	7066		Yes	33543	SR 54	Wesley Chapel Lp		28.240442	-82.313454	SB
54261	7069		Yes	33543	SR 54	Meadow Point Blvd		28.232231	-82.298164	SB

New Stop ID	Old Stop ID	Pic ID	Active	Zip Code	Street	Crossstreet	Muni	Latitude	Longitude	DIRECTION
54263	7072		Yes	33543	SR 54	Ashton Oaks Blvd		28.221951	-82.277054	SB
54266	986		Yes	33543	SR 54	Linda Dr		28.219905	-82.267480	EB
54268	0557		Yes	33543	SR 54	Mowrey Rd		28.218706	-82.253609	EB
54269	0560		Yes	33543	SR 54	Ball Ave		28.218714	-82.248352	EB
54250			Yes	33543	Wiregrass Park-n-Ride	Florida Hospital		28.190879	-82.349854	NB
54132	6006		Yes	33544	SR 56	Ancient Oaks Blvd		28.185932	-82.359612	NB
54133	836		Yes	33544	SR 56	Cypress Ridge Blvd		28.186585	-82.373125	WB
54244	6033		Yes	33544	SR 56	Ancient Oaks Blvd		28.185413	-82.361610	EB
54248	6036		Yes	33544	Bruce B Downs Blvd	Birchcreek Dr		28.195759	-82.351685	NB
54249	7075		Yes	33544	Oakley Blvd	Wesley Grove Blvd		28.239790	-82.356758	SB
54251	7078		Yes	33544	Oakley Blvd	Orange Quarter Ln		28.245926	-82.352722	SB
54252	7060		Yes	33544	Old Pasco Rd	Dayflower Blvd		28.241978	-82.363663	SB
54253	7081		Yes	33544	Oakley Blvd	Ryerson Cir		28.248226	-82.352623	SB
41101	401		Yes	33548	Dale Mabry Hwy	Walmart		28.178087	-82.467310	SB
41102	400		Yes	33548	County Line Rd	Dale Mabry Hwy		28.172990	-82.471858	SB
54139	6015		Yes	33549	SR 54	Collier Pkwy		28.186190	-82.437218	WB
54142	5003		Yes	33549	SR 54	Park Dr		28.189676	-82.458633	EB
54144	5006		Yes	33549	SR 54	US 41		28.191385	-82.463348	EB
54236	5018		Yes	33549	SR 54	US 41		28.191069	-82.463600	EB
54237	5021		Yes	33549	SR 54	Park Dr		28.189306	-82.458633	EB
54241	6021		Yes	33549	SR 54	Collier Pkwy		28.185715	-82.436417	EB
54238	6018		Yes	33549	SR 54	Livingston Ave		28.185795	-82.429451	EB
54153	847		Yes	33556	SR 54	Crossings Blvd		28.188665	-82.546958	WB
54154	848		Yes	33556	SR 54	Black Lake Rd		28.192015	-82.571595	WB
54156	5060		Yes	33556	SR 54	Gunn Hwy		28.194302	-82.593124	WB
54157	99026		Yes	33556	SR 54	Community Dr		28.191798	-82.60685	WB
54158	850		Yes	33556	SR 54	Community Dr		28.191525	-82.608328	WB
54159	5024		Yes	33556	SR 54	Marathon Rd		28.190180	-82.621284	WB
54161	5027		Yes	33556	SR 54	Success Dr		28.191210	-82.627068	WB
54228	5033		Yes	33556	SR 54	Marathon Rd		28.189962	-82.620354	EB
54229	819		Yes	33556	SR 54	Community Dr		28.191087	-82.608712	NB
54230	99025		Yes	33556	SR 54	Community Dr		28.191551	-82.606347	EB
54231	821		Yes	33556	SR 54	Crossings Blvd		28.187975	-82.547253	EB
54146	5045		Yes	33558	SR 54	Devonoak Blvd		28.193974	-82.473335	WB
54148	5054		Yes	33558	SR 54	Sunlake Blvd		28.194094	-82.506714	WB
54149	5057		Yes	33558	SR 54	Ballentree Blvd		28.194620	-82.525551	WB
54150	5036		Yes	33558	SR 54	Meadowbrook Dr		28.194113	-82.532631	WB
54232	5051		Yes	33558	SR 54	Meadowbrook Dr		28.193710	-82.532448	EB
54233	5015		Yes	33558	SR 54	Ballentree Blvd		28.194315	-82.524094	EB
54234	5012		Yes	33558	SR 54	Sunlake Blvd		28.193609	-82.506851	EB
54235	5048		Yes	33558	SR 54	Brunello Trace		28.193491	-82.473618	EB
54134	6009		YES	33559	SR 54	Wesley Chapel Blvd		28.190294	-82.398056	SB
54135	99022		Yes	33559	SR 54	Cypress Ridge Blvd		28.186779	-82.402921	WB
54136	6024		Yes	33559	SR 54	Oak Grove Blvd		28.186113	-82.413696	WB
54138	6012		Yes	33559	SR 54	Livingston Ave		28.186241	-82.426765	WB
54239	6027		Yes	33559	SR 54	Oak Grove Blvd		28.185581	-82.413925	EB
54240	6030		Yes	33559	SR 54	Wesley Chapel Blvd		28.189036	-82.398911	EB
54242	60311		Yes	33559	SR 55	Cypress Creek Rd		28.189475	-82.390290	EB
41201	389		Yes	34637	Central Blvd	Land O Lakes Blvd		28.302553	-82.494848	NB
41104	41002		Yes	34638	Collier Pkwy	Preakness Blvd		28.188948	-82.437081	NB
41105	41001		Yes	34638	Collier Pkwy	Recreation Center		28.198191	-82.433690	NB
41106	41003		Yes	34638	Collier Pkwy	Preakness Blvd		28.188967	-82.437362	SB
41108	406		Yes	34638	Land O Lakes Blvd	SR 54		28.193027	-82.465303	NB
41109	407		Yes	34638	Land O Lakes Blvd	Hobby Grove Way		28.201383	-82.463487	NB
41110	408		Yes	34638	Land O Lakes Blvd	Bell Lake Rd		28.217402	-82.458813	NB
41111	411		Yes	34638	Land O Lakes Blvd	Dupree Dr		28.233965	-82.458903	NB
41112	412		Yes	34638	Land O Lakes Blvd	Ehren Cutoff		28.241370	-82.460195	NB
41114	413		Yes	34638	Land O Lakes Blvd	McGregor Ln		28.256350	-82.472547	NB
41116	414		Yes	34638	Land O Lakes Blvd	Wilderness Lake Blvd		28.261600	-82.475417	NB
41117	415		Yes	34638	Land O Lakes Blvd	Festive Groves Blvd		28.270865	-82.480300	NB
41119	416		Yes	34638	Land O Lakes Blvd	Sunterra Dr		28.297168	-82.493332	NB
41202	390		Yes	34638	Land O Lakes Blvd	Sunterra Dr		28.297343	-82.493657	SB
41203	391		Yes	34638	Land O Lakes Blvd	Roaches Run		28.272168	-82.481330	SB
41205			Yes	34638	Land O Lakes Blvd	Gator ln		28.260663	-82.475420	SB
41206	393		Yes	34638	Land O Lakes Blvd	Wisteria		28.255883	-82.472672	SB
41207	394		Yes	34638	Land O Lakes Blvd	Caliente Blvd		28.249907	-82.464848	SB
41208	395		Yes	34638	Land O Lakes Blvd	School Rd		28.235450	-82.459552	SB
41209	396		Yes	34638	Land O Lakes Blvd	Dupree Dr		28.233585	-82.459132	SB
41210	397		Yes	34638	Land O Lakes Blvd	YMCA Camp Rd		28.219333	-82.458123	SB
41212	399		Yes	34638	Land O Lakes Blvd	SR 54		28.193518	-82.465605	SB
14111	1264		Yes	34652	Madison St	Halifax Dr		28.210350	-82.715287	NB
14112	1268		Yes	34652	Madison St	Mockingbird Dr		28.213627	-82.715286	NB
14113	2284		Yes	34652	Madison St	SR 54		28.216255	-82.715271	NB
14114	2206		Yes	34652	Madison St	SR 54		28.218470	-82.715240	NB

New Stop ID	Old Stop ID	Pic ID	Active	Zip Code	Street	Crossstreet	Muni	Latitude	Longitude	DIRECTION
14115	2203		Yes	34652	Madison St	Twin Bend Loop		28.222086	-82.715263	NB
14116	2209		Yes	34652	Madison St	13th Ave		28.225569	-82.715256	NB
14117	2212		Yes	34652	Madison St	4th Ave		28.229109	-82.715302	NB
14118	2215		Yes	34652	Madison St	1st Ave		28.230944	-82.715317	NB
14119	2218		Yes	34652	Madison St	School Rd		28.234838	-82.715347	NB
14120	2221		Yes	34652	Madison St	Gulf Dr		28.238771	-82.715378	NB
14123	3211		Yes	34652	Madison St	Georgia Ave		28.242943	-82.715393	NB
14124	3212		Yes	34652	Madison St	Illinois Ave		28.246201	-82.715416	NB
14125	3213		Yes	34652	Madison St	Nebraska Ave		28.249630	-82.715408	NB
14126	3176		Yes	34652	Main St	S Bank St		28.250240	-82.720673	WB
14127	3112		Yes	34652	Main St	River Rd		28.250267	-82.723869	WB
14130	3144		YES	34652	Cross Bayou Blvd	US 19		28.241743	-82.728987	WB
14131	3138		Yes	34652	Cross Bayou Blvd	Fire Station Dr WB		28.241747	-82.731468	SB
14132	3106		Yes	34652	Sea Forest Dr	Elisabethan Ln		28.244116	-82.735153	NB
14133	3108		Yes	34652	Sea Forest Dr	Seagull Dr		28.246738	-82.737328	NB
14134	3142		Yes	34652	Sea Forest Dr	Main St		28.249613	-82.736649	SB
14135	3110		Yes	34652	Main St	US 19		28.249979	-82.728775	EB
14136	99003		Yes	34652	Gulf Blvd	US Highway 19		28.238922	-82.726896	NB
14138	2119		Yes	34652	Gulf Dr	Charles St		28.238760	-82.724915	EB
14139	2121		Yes	34652	Gulf Dr	Water St		28.238754	-82.722084	EB
14140	2123		Yes	34652	Grand Blvd	Gulf Dr		28.239378	-82.719517	EB
14141	3132		Yes	34652	Grand Blvd	Dailey Ln		28.241444	-82.719376	SB
14142	3219		Yes	34652	Grand Blvd	Illinois Ave		28.246206	-82.719564	NB
14143	3220		Yes	34652	Grand Blvd	Missouri Ave		28.249098	-82.719556	NB
14146	3114		Yes	34652	Main St	Bank St		28.250080	-82.721258	EB
14147	3178		Yes	34652	Main St	US 19		28.250029	-82.727046	EB
14148	3184		Yes	34652	Grand Blvd	Missouri Ave		28.248978	-82.719712	SB
14149	99004		Yes	34652	Gulf Blvd	US Highway 19		28.238819	-82.726696	SB
14150	3182		Yes	34652	Grand Blvd	Illinois Ave		28.246248	-82.719744	SB
14151	3180		Yes	34652	Grand Blvd	Louisiana Ave		28.242624	-82.719681	SB
14152	2113		Yes	34652	Grand Blvd	Gulf Dr		28.239231	-82.719719	WB
14153	2115		Yes	34652	Gulf Dr	La Salle Ct		28.238964	-82.722725	WB
14154	2117		Yes	34652	Gulf Dr	Charles St		28.238919	-82.725300	WB
14156	3216		Yes	34652	Madison St	Florida Ave		28.251083	-82.715394	NB
14157	3217		Yes	34652	Madison St	Indiana Ave		28.253740	-82.715401	NB
14159	3218		Yes	34652	Madison St	Kentucky Ave		28.257153	-82.715446	NB
14233	3102		Yes	34652	Madison St	Kentucky Ave		28.257241	-82.715536	SB
14234	3104		Yes	34652	Madison St	Virginia Ave		28.254045	-82.715523	SB
14235	3244		Yes	34652	Madison St	Nebraska Ave		28.249611	-82.715538	SB
14236	3246		Yes	34652	Madison St	Illinois Ave		28.246178	-82.715523	SB
14238	3248		Yes	34652	Madison St	Louisiana Ave		28.242849	-82.715508	SB
14239	2224		Yes	34652	Madison St	Gulf Dr		28.239161	-82.715492	SB
14241	2227		Yes	34652	Madison St	School Rd		28.234970	-82.715500	SB
14242	2230		Yes	34652	Madison St	Cecelia Dr		28.231863	-82.715424	SB
14243	2233		Yes	34652	Madison St	Dahlia Ave		28.229061	-82.715401	SB
14244	2236		Yes	34652	Madison St	11th Ave		28.226240	-82.715370	SB
14245	2239		Yes	34652	Madison St	Trouble Creek Rd		28.224760	-82.715393	SB
14246	2242		Yes	34652	Madison St	Twin Bend Loop		28.222073	-82.715385	SB
14248	2245		Yes	34652	Madison St	Grey St		28.219585	-82.715385	SB
14250	2248		Yes	34652	Madison St	SR 54		28.216119	-82.715400	SB
14251	1266		Yes	34652	Madison St	Mockingbird Dr		28.213623	-82.715382	SB
14270	1270		Yes	34652	Madison St	Moog Rd		28.210497	-82.715383	SB
18120	1142		Yes	34652	Grand Blvd	Moog Rd		28.210182	-82.723450	NB
18121	1144		Yes	34652	Grand Blvd	Dove Dr		28.211884	-82.723473	NB
18122	2125		Yes	34652	Grand Blvd	SR 54		28.216568	-82.723083	NB
18123	2172		Yes	34652	Grand Blvd	SR 54		28.217592	-82.722923	NB
18124	2127		Yes	34652	Grand Blvd	Grey St		28.220085	-82.722916	NB
18125	2129		Yes	34652	Grand Blvd	Sunshine Park Dr		28.222746	-82.722885	NB
18126	2131		Yes	34652	Grand Blvd	Daisy Dr		28.225819	-82.723305	NB
18127	2133		Yes	34652	Grand Blvd	Violet Dr		28.227293	-82.723282	NB
18128	2135		Yes	34652	Grand Blvd	Dahlia Ave		28.229536	-82.723259	NB
18129	2137		Yes	34652	Grand Blvd	Cecelia Dr		28.232058	-82.723274	NB
18130	2139		Yes	34652	Marine Pkwy	Grand Blvd		28.234373	-82.723770	WB
18132	2145		Yes	34652	Marine Pkwy	Azalea Dr		28.232374	-82.727440	NB
18200	2155		YES	34652	Sea Forest Dr	Jennmar Way		28.239538	-82.735474	SB
18201	2156		YES	34652	Marine Pkwy	Topaz Ln		28.234396	-82.734329	SB
18202	2180		Yes	34652	Sea Forest Dr	Marine Pkwy		28.235336	-82.735840	SB
18205	2141		Yes	34652	Marine Pkwy	Hemlock Dr		28.232622	-82.727058	WB
18207	2146		Yes	34652	Marine Pkwy	Grand Blvd		28.234268	-82.723511	SB
18208	2147		Yes	34652	Grand Blvd	Tangerine Dr		28.232359	-82.723396	SB
18209	2148		Yes	34652	Grand Blvd	Pasadena Dr		28.229109	-82.723381	SB
18210	2149		Yes	34652	Grand Blvd	Cheri Ct		28.227053	-82.723404	SB
18212	2150		Yes	34652	Grand Blvd	Trouble Creek Rd		28.225273	-82.723434	SB
18213	2152		Yes	34652	Grand Blvd	Trouble Creek Rd		28.223465	-82.723045	SB

New Stop ID	Old Stop ID	Pic ID	Active	Zip Code	Street	Crossstreet	Muni	Latitude	Longitude	DIRECTION
18214	2151		Yes	34652	Grand Blvd	Grey St		28.219429	-82.723038	SB
18216	2153		Yes	34652	Grand Blvd	SR 54		28.217529	-82.723076	SB
18218	1148		Yes	34652	Grand Blvd	Dove Dr		28.212017	-82.723625	SB
18219	1150		Yes	34652	Grand Blvd	Moog Rd		28.210146	-82.723625	SB
19119	1024		Yes	34652	US 19	Moog Rd		28.210397	-82.739265	NB
19120	1027		Yes	34652	US 19	Manor Dr		28.213543	-82.738535	NB
19121	2183		Yes	34652	US 19	SR 54		28.219045	-82.736118	NB
19123	2186		Yes	34652	US 19	Flamingo Dr		28.220474	-82.735367	NB
19124	2188		Yes	34652	US 19	Trouble Creek Rd		28.223198	-82.734005	NB
19125	2190		Yes	34652	US 19	Trouble Creek Rd		28.224737	-82.733250	NB
19126	2191		Yes	34652	US 19	Shamrock Dr		28.227676	-82.731766	NB
19127	2192		Yes	34652	US 19	Marine Pkwy		28.231156	-82.730087	NB
19129	2193		Yes	34652	US 19	Marine Pkwy		28.234298	-82.728562	NB
19130	99002		Yes	34652	US Highway 19	Gulf Dr		28.239199	-82.727497	NB
19131	3146		Yes	34652	US 19	S Rd		28.245829	-82.727563	NB
19132	3148		Yes	34652	US 19	Main St		28.248631	-82.727563	NB
19133	3150		Yes	34652	US 19	Green Key Rd		28.251958	-82.727593	NB
19134	3154		Yes	34652	US 19	Graston Dr		28.254518	-82.727586	NB
19135	3152		Yes	34652	US 19	Palmetto Rd		28.258433	-82.727645	NB
19137	3156		Yes	34652	US 19	Avery Rd		28.262211	-82.727595	NB
19138	3158		Yes	34652	US 19	Luna Vista Dr		28.263824	-82.727657	SB
19139	4127		Yes	34652	US 19	Cedar Ln		28.267495	-82.726828	NB
19224	4145		Yes	34652	US 19	Limit Dr		28.265587	-82.727905	SB
19225	279		Yes	34652	US 19	Avery Rd		28.262697	-82.728068	SB
19226	3164		Yes	34652	US 19	Beau Ln		28.257185	-82.727999	SB
19227	3166		Yes	34652	US 19	Graston Dr		28.254781	-82.727983	SB
19228	3168		Yes	34652	US 19	Bridge Rd		28.251278	-82.727994	SB
19230	3170		Yes	34652	US 19	Main St		28.249218	-82.727961	SB
19231	3172		Yes	34652	US 19	S Rd		28.246222	-82.727951	SB
19232	3174		Yes	34652	US 19	Imperial Dr		28.244221	-82.727914	SB
19233	99001		Yes	34652	US Highway 19	Cross Bayou		28.241009	-82.727885	SB
19234	2194		Yes	34652	US 19	Marine Pkwy		28.235151	-82.728584	SB
19235	2195		Yes	34652	US 19	Marine Pkwy		28.231883	-82.730213	SB
19236	2196		Yes	34652	US 19	Shamrock Dr		28.228382	-82.731938	SB
19237	2197		Yes	34652	US 19	Trouble Creek Rd		28.223924	-82.734171	SB
19238	2198		Yes	34652	US 19	Glissade Dr		28.220177	-82.736029	SB
19240	2199		Yes	34652	US 19	SR 54		28.218061	-82.737020	SB
19242	1028		Yes	34652	US 19	SR 54		28.216167	-82.737872	SB
19243	1030		Yes	34652	US 19	Manor Dr		28.214332	-82.738759	SB
19244	1033		Yes	34652	US 19	Moog Rd		28.211203	-82.739651	SB
54180	2278		Yes	34652	SR 54	Madison St		28.217184	-82.714005	WB
54181	2281		Yes	34652	SR 54	Madison St		28.217180	-82.715782	WB
54182	2168		Yes	34652	SR 54	Barker Rd		28.217182	-82.719246	WB
54183	2178		Yes	34652	SR 54	Grand Blvd		28.217178	-82.723404	WB
54184	2170		Yes	34652	SR 54	Newport Dr		28.217173	-82.726242	WB
54185	2174		Yes	34652	SR 54	Highland Lp		28.217175	-82.727776	WB
54187	2161		Yes	34652	SR 54	Wiggins Dr		28.217188	-82.731429	WB
54189	2176		Yes	34652	SR 54	Wiggins Dr		28.217102	-82.736168	WB
54200	1051		Yes	34652	US 19	Moog Rd		28.209808	-82.740735	SB
54201	2158		Yes	34652	SR 54	Cranbrook St		28.216824	-82.735176	EB
54202	2159		Yes	34652	SR 54	Jupiter Dr		28.216862	-82.732368	EB
54203	2160		Yes	34652	SR 54	Pensdale Dr		28.216843	-82.728500	EB
54204	2162		Yes	34652	SR 54	Newport Dr		28.216879	-82.725937	EB
54205	2164		Yes	34652	SR 54	Grand Blvd		28.216860	-82.722183	EB
54207	2166		Yes	34652	SR 54	Rochester Pkwy		28.216883	-82.718597	EB
54208	2251		Yes	34652	SR 54	Madison St		28.216854	-82.714874	EB
14160	3233		Yes	34653	Massachusetts Ave	Mamoset St		28.258665	-82.714429	EB
14162	3235		Yes	34653	Massachusetts Ave	Forest Ave		28.258646	-82.713169	EB
14163	3221		Yes	34653	Massachusetts Ave	Davis St		28.258642	-82.709259	EB
14164	3222		Yes	34653	Massachusetts Ave	Congress St		28.258556	-82.706131	EB
14166	3223		Yes	34653	Massachusetts Ave	Aurora Dr		28.258570	-82.703476	EB
14167	3224		Yes	34653	Massachusetts Ave	Hills Dr		28.258572	-82.701363	EB
14168	3225		Yes	34653	Massachusetts Ave	Rowan Rd		28.258600	-82.698174	EB
14169	3302		Yes	34653	Massachusetts Ave	Runnel Rd		28.258600	-82.694962	EB
14170	3304		Yes	34653	Massachusetts Ave	Magnolia Valley Dr		28.258654	-82.691643	EB
14171	3306		Yes	34653	Massachusetts Ave	Cedarcrest Rd		28.259138	-82.686600	EB
14173	3308		Yes	34653	Massachusetts Ave	Osteen Rd		28.258688	-82.682114	EB
14174	3310		Yes	34653	Massachusetts Ave	Shady Acres Blvd		28.258650	-82.678337	EB
14218	3312		Yes	34653	Massachusetts Ave	Peggymac Ln		28.258888	-82.679344	WB
14219	3314		Yes	34653	Massachusetts Ave	Osteen Rd		28.259018	-82.683029	WB
14220	3316		Yes	34653	Massachusetts Ave	Cedarcrest Rd		28.259382	-82.686691	WB
14221	3318		Yes	34653	Massachusetts Ave	Magnolia Valley Dr		28.258846	-82.692307	WB
14223	3320		Yes	34653	Massachusetts Ave	Cognac Dr		28.258831	-82.697289	WB
14225	3226		Yes	34653	Massachusetts Ave	Rowan Rd		28.258860	-82.699348	WB

New Stop ID	Old Stop ID	Pic ID	Active	Zip Code	Street	Crossstreet	Muni	Latitude	Longitude	DIRECTION
14226	3227		Yes	34653	Massachusetts Ave	Parison Dr		28.258814	-82.701660	WB
14227	3228		Yes	34653	Massachusetts Ave	Bellaire Ter		28.258791	-82.705032	WB
14228	3229		Yes	34653	Massachusetts Ave	Congress St		28.258768	-82.707794	WB
14229	3230		Yes	34653	Massachusetts Ave	Davis St		28.258762	-82.709755	WB
14231	3234		Yes	34653	Massachusetts Ave	Van Buren St		28.258757	-82.711884	WB
14232	3236		Yes	34653	Massachusetts Ave	Marmoset St		28.258760	-82.714508	WB
21111	4315		Yes	34653	Ridge Rd	Galen Wilson Blvd		28.280313	-82.682289	EB
23217	3436		Yes	34653	Little Rd	Corporate Dr		28.257700	-82.674727	SB
25120	2334		Yes	34653	Rowan Rd	SR 54		28.219057	-82.692047	NB
25117	2337		Yes	34653	Rowan Rd	Sharpsburg Blvd		28.222609	-82.690727	NB
25118	2340		Yes	34653	Rowan Rd	Trouble Creek Rd		28.224974	-82.690712	NB
25119	2343		Yes	34653	Rowan Rd	Trouble Creek Rd		28.228508	-82.690758	NB
25121	2346		Yes	34653	Rowan Rd	Cecelia Dr		28.231575	-82.691162	NB
25122	2349		Yes	34653	Rowan Rd	Broadmoor Dr		28.233667	-82.693016	NB
25124	2352		Yes	34653	Rowan Rd	Baillie Dr		28.234991	-82.693703	NB
25125	2355		Yes	34653	Rowan Rd	Plathe Rd		28.239492	-82.693733	NB
25126	3322		Yes	34653	Rowan Rd	Alderman Ln		28.242796	-82.694984	NB
25127	3324		Yes	34653	Rowan Rd	Gibraltar Ave		28.247843	-82.697517	NB
25129	3250		Yes	34653	Rowan Rd	Cypress Knoll Ave		28.249573	-82.698517	NB
25131	3252		Yes	34653	Rowan Rd	Indiana Ave		28.253489	-82.698936	NB
25132	3258		Yes	34653	Rowan Rd	Indiana Ave		28.254633	-82.698952	NB
25133	3260		Yes	34653	Rowan Rd	Massachusetts Ave		28.257875	-82.698906	NB
25134	3275		Yes	34653	Rowan Rd	Massachusetts Ave		28.259489	-82.698807	NB
25136	3254		Yes	34653	Rowan Rd	Woodridge Estates Dr		28.262569	-82.698982	NB
25137	3256		Yes	34653	Rowan Rd	Bandura Ave		28.264341	-82.698990	NB
25138	4360		Yes	34653	Rowan Rd	Notre Dame Dr		28.267275	-82.697670	NB
25139	4203		Yes	34653	Rowan Rd	Arbor View Ln		28.271078	-82.698914	NB
25140	4206		Yes	34653	Regency Park Blvd	Orchid Lake Rd		28.272926	-82.698875	NB
25145			Yes	34653	Orchid Lake Rd	Lemon Rd		28.273231	-82.691197	SB
25212	4245		Yes	34653	Rowan Rd	Arbor View Ln		28.270918	-82.699097	SB
25213	4381		Yes	34653	Rowan Rd	Hardaway Dr		28.268888	-82.698074	SB
25214	3261		Yes	34653	Rowan Rd	Bandura Ave		28.264286	-82.699249	SB
25215	3267		Yes	34653	Rowan Rd	Woodridge Estates Dr		28.262379	-82.699181	SB
25217	3269		Yes	34653	Rowan Rd	Massachusetts Ave		28.259090	-82.699173	SB
25218	3273		Yes	34653	Rowan Rd	Massachusetts Ave		28.258154	-82.699196	NB
25219	3271		Yes	34653	Rowan Rd	Indiana Ave		28.254637	-82.699280	SB
25221	3263		Yes	34653	Rowan Rd	Indiana Ave		28.253218	-82.699265	SB
25222	3265		Yes	34653	Rowan Rd	Main St		28.250006	-82.699089	SB
25227	3326		Yes	34653	Rowan Rd	Gibraltar Ave		28.247766	-82.697845	SB
25229	3328		Yes	34653	Rowan Rd	Alderman Ln		28.242167	-82.695030	SB
25230	2358		Yes	34653	Rowan Rd	Plathe Rd		28.238716	-82.694061	SB
25231	2361		Yes	34653	Rowan Rd	Baillie Dr		28.234968	-82.694023	SB
25232	2364		Yes	34653	Rowan Rd	Broadmoor Dr		28.233597	-82.693359	SB
25233	2367		Yes	34653	Rowan Rd	Cecelia Dr		28.231495	-82.691505	SB
25234	2370		Yes	34653	Rowan Rd	Trouble Creek Rd		28.228239	-82.691086	SB
25236	2376		Yes	34653	Rowan Rd	Trouble Creek Rd		28.224173	-82.691071	SB
25237	2373		Yes	34653	Rowan Rd	Sharpsburg Blvd		28.222057	-82.691063	SB
25238	2379		Yes	34653	Rowan Rd	Rowan Rd		28.218952	-82.692551	SB
54169	2325		Yes	34653	SR 54	Old Co Rd 54		28.216963	-82.684082	WB
54170	2313		Yes	34653	SR 54	Old Mill Pond Rd		28.217266	-82.687088	WB
54173	2316		Yes	34653	SR 54	Rowan Rd		28.217297	-82.691597	WB
54174	2319		Yes	34653	SR 54	Rowan Rd		28.217283	-82.693825	WB
54175	2322		Yes	34653	SR 54	Riverrun Rd		28.217257	-82.696701	WB
54176	2266		Yes	34653	SR 54	Crestwood Dr		28.217182	-82.702156	WB
54177	2269		Yes	34653	SR 54	Pine Haven Rd		28.217188	-82.705460	WB
54178	2272		Yes	34653	SR 54	Thys Rd		28.217188	-82.707336	WB
54179	2275		Yes	34653	SR 54	Virginia City Dr		28.217184	-82.709587	WB
54209	2254		Yes	34653	SR 54	Virginia City Dr		28.216862	-82.709000	EB
54210	2257		Yes	34653	SR 54	Thys Rd		28.216862	-82.707214	EB
54211	2260		Yes	34653	SR 54	Crestwood Dr		28.216852	-82.702187	EB
54213	2263		Yes	34653	SR 54	Celtic Dr		28.216925	-82.698563	EB
54214	2301		Yes	34653	SR 54	Riverrun Rd		28.216946	-82.696579	EB
54215	2304		Yes	34653	SR 54	Rowan Rd		28.216959	-82.694214	EB
54216	2307		Yes	34653	SR 54	Rowan Rd		28.216965	-82.691963	EB
14176	3430		Yes	34654	Little Rd	De Cubellis Rd		28.259577	-82.674301	NB
14177	4403		Yes	34654	Little Rd	Citizen Dr		28.268707	-82.674217	NB
14178	4433		Yes	34654	Little Rd	Aravee Dr		28.273087	-82.674286	NB
14181	4424		Yes	34654	Ridge Rd	Little Rd		28.280394	-82.675125	EB
14182	4421		Yes	34654	Ridge Rd	Bass Lake Dr		28.280535	-82.665048	EB
14183	4412		Yes	34654	Ridge Rd	Sycamore Dr		28.279884	-82.659370	EB
14184	4657		Yes	34654	Ridge Rd	Tanglewood Dr		28.279187	-82.651307	EB
14186	796		Yes	34654	Ridge Rd	Tanglewood Dr		28.278755	-82.648295	NB
14190	4515		Yes	34654	Ridge Rd	Airway Blvd		28.276828	-82.647389	EB
14201	687		Yes	34654	Ridge Rd	Tanglewood Dr		28.278710	-82.647947	SB

New Stop ID	Old Stop ID	Pic ID	Active	Zip Code	Street	Crossstreet	Muni	Latitude	Longitude	DIRECTION
14202	4518		Yes	34654	Ridge Rd	Tanglewood Dr		28.279402	-82.650883	WB
14203	4415		Yes	34654	Ridge Rd	Sycamore Dr		28.280152	-82.659361	WB
14205	4418		Yes	34654	Ridge Rd	Bass Lake Dr		28.280781	-82.665352	WB
14207	4427		Yes	34654	Ridge Rd	Broad St		28.280711	-82.671541	WB
14209	4460		Yes	34654	Little Rd	Ridge Rd		28.279495	-82.676048	SB
14211	4430		Yes	34654	Little Rd	King Helie Blvd		28.276555	-82.674537	SB
14213	4406		Yes	34654	Little Rd	Arevee Dr		28.273037	-82.674599	SB
14214	4436		Yes	34654	Little Rd	Citizens Dr		28.267586	-82.674583	SB
14216	3432		Yes	34654	Little Rd	Liman Dr		28.263599	-82.674561	SB
14217	3434		Yes	34654	Little Rd	Massachusetts Ave		28.259246	-82.674615	SB
14279	4409		Yes	34654	Little Rd	King Helie Blvd		28.277292	-82.674263	NB
16101	99016		Yes	34654	Ridge Rd	River Ridge Rd		28.276101	-82.634952	NB
16102	359		Yes	34654	Ridge Rd	Moon Lake Rd		28.274618	-82.626988	NB
16103	360		Yes	34654	Moon Lake Rd	Ridge Rd		28.273837	-82.624597	NB
16104	361		Yes	34654	Moon Lake Rd	Randee Rd		28.281658	-82.618183	NB
16105	99011		Yes	34654	Moon Lake Rd	Lacy Dr		28.285208	-82.617168	NB
16106	99013		Yes	34654	Moon Lake Rd	Belle Haven Rd		28.292272	-82.618111	NB
16108	99023		Yes	34654	Moon Lake Rd	Banbury Rd		28.296001	-82.618326	NB
16109	99029		Yes	34654	Moon Lake Rd	Havana Rd		28.299239	-82.616796	NB
16110	363		Yes	34654	Bethwood Ave	Moon Lake Rd		28.304955	-82.618420	NB
16111	99032		Yes	34654	Catalona	Lake Rd		28.305915	-82.606424	EB
16112	362		Yes	34654	Moon Lake Rd	Bethwood Ave		28.302940	-82.617990	NB
16113	364		Yes	34654	Lake Dr	Gurnee Ave		28.311233	-82.605790	NB
16114	99028		Yes	34654	Lake Dr	Manatee Ave		28.321576	-82.603791	NB
16115	365		Yes	34654	Lake Dr	Oconee Blvd		28.325513	-82.603918	NB
16120	366		Yes	34654	Oconee Blvd	Doaks St		28.326202	-82.607735	NB
16121	367		Yes	34654	Moon Lake Rd	Nassau Dr		28.330690	-82.606112	NB
16122	99009		Yes	34654	Oconee Rd	Moon Lake Rd		28.326232	-82.610385	NB
16124	99020		Yes	34654	Moon Lake Rd	SR 52		28.333719	-82.603576	NB
16208	99019		Yes	34654	Moon Lake Rd	Haleah Ave		28.333412	-82.603767	SB
16211	99010		Yes	34654	Oconee Rd	Moon Lake Rd		28.326121	-82.609283	SB
16213	378		Yes	34654	Oconee Blvd	Doaks St		28.326142	-82.607815	SB
16214	379		Yes	34654	Lake Dr	Oconee Blvd		28.325607	-82.603942	SB
16215	380		Yes	34654	Lake Dr	Gurnee Ave		28.311833	-82.605793	SB
16216	381		Yes	34654	Lake Dr	Catalona Ave		28.306423	-82.606522	SB
16217	99006		Yes	34654	Lake Dr	Midvale Rd		28.302689	-82.605857	SB
16218	99005		Yes	34654	Lake Dr	Havana Rd		28.300283	-82.608126	SB
16219	382		Yes	34654	Banbury Ave	Lake Dr		28.295227	-82.607973	SB
16220	99017		Yes	34654	Banbury Ave	Xaina St		28.295224	-82.612007	SB
16221	383		Yes	34654	Banbury Ave	Adler St		28.296248	-82.617415	SB
16223	99014		Yes	34654	Moon Lake Rd	Belle Haven Rd		28.291371	-82.618148	SB
16224	99012		Yes	34654	Moon Lake Rd	Lacy Dr		28.284482	-82.617288	SB
16225	384		Yes	34654	Moon Lake Rd	Randee Rd		28.282010	-82.618145	SB
16226	385		Yes	34654	Ridge Rd	Moon Lake Rd		28.273848	-82.625620	SB
16227	99015		Yes	34654	Ridge Rd	River Ridge Rd		28.276525	-82.635284	SB
21112	4448		Yes	34654	Little Rd	Ridge Rd		28.281696	-82.675713	NB
21113	4439		Yes	34654	Little Rd	San Miguel Dr		28.287851	-82.675682	NB
21114	4442		Yes	34654	Little Rd	Crane Roost Dr		28.289721	-82.675690	NB
21115	5457		Yes	34654	Little Rd	Hilltop Dr		28.291946	-82.675659	NB
21116	5460		Yes	34654	Little Rd	Hilltop Dr		28.294371	-82.675446	NB
21118	5463		Yes	34654	Little Rd	Fox Hollow Dr		28.297626	-82.672707	NB
21119	5466		Yes	34654	Little Rd	Fox Hollow Dr		28.299522	-82.670891	NB
21120	5469		Yes	34654	Little Rd	Grove Dr		28.301353	-82.669128	NB
21121	5472		Yes	34654	Little Rd	Jasmine Blvd		28.308615	-82.665947	NB
21122	5475		Yes	34654	Little Rd	Turkey Shoot Rd		28.314260	-82.665985	NB
21123	6403		Yes	34654	Little Rd	Star Trail		28.318909	-82.665833	NB
21125	6406		Yes	34654	Little Rd	Kosimo St		28.323992	-82.665939	NB
21126	6445		Yes	34654	Little Rd	Rye St		28.325754	-82.665977	NB
23101	4503		Yes	34655	Mercy Way	Mercy Way		28.203339	-82.662217	SB
23102	1455		Yes	34655	Little Rd	SR 54		28.207609	-82.665977	NB
23103	1457		Yes	34655	Little Rd	River Oaks Ct		28.212721	-82.665985	NB
23104	2405		Yes	34655	Little Rd	Villa Entrada		28.219498	-82.665878	NB
23105	2410		Yes	34655	Little Rd	Heritage Lake Bvd		28.227953	-82.665863	NB
23107	2415		Yes	34655	Little Rd	Rancho Del Rio Dr		28.233294	-82.666107	NB
23108	2420		Yes	34655	Little Rd	River Crossing Blvd		28.237385	-82.670815	NB
23218	2425		Yes	34655	Little Rd	Trouble Creek Rd		28.236631	-82.670325	SB
23219	2435		Yes	34655	Little Rd	Rancho Del Rio Dr		28.234090	-82.667035	SB
23220	2430		Yes	34655	Little Rd	Cypress Lakes Blvd		28.227949	-82.666396	SB
23221	2440		Yes	34655	Little Rd	St. Lawrence St		28.221514	-82.666375	SB
23222	2445		Yes	34655	Little Rd	CR 54		28.217567	-82.666448	SB
23224	2312		Yes	34655	Little Rd	Spring Haven Blvd		28.209059	-82.666355	SB
25101	0342		Yes	34655	Churchill Pkwy	Seven Springs Blvd EB		28.179955	-82.696976	NB
25102	0345		Yes	34655	Churchill Pkwy	Davenport Dr		28.178442	-82.696671	SN
25103	0236		Yes	34655	Churchill Pkwy	Chelsea Place Shopping Entrance		28.177620	-82.697861	SB

New Stop ID	Old Stop ID	Pic ID	Active	Zip Code	Street	Crossstreet	Muni	Latitude	Longitude	DIRECTION
25104	0239		Yes	34655	Seven Springs Blvd	Morningsun Ct		28.188292	-82.698853	NB
25105	1272		Yes	34655	Seven Springs Blvd	Perrine Ranch Rd		28.194977	-82.698868	NB
25106	1309		Yes	34655	Seven Springs Blvd	Columns Cir		28.199177	-82.697174	NB
25107	1311		Yes	34655	Seven Springs Blvd	San Jose Loop		28.201157	-82.695564	NB
25108	1313		Yes	34655	Seven Springs Blvd	Veteran Villa Dr		28.202526	-82.694405	NB
25109	1315		Yes	34655	Seven Springs Blvd	Lassen Ave		28.205551	-82.694191	NB
25110	1317		Yes	34655	Seven Springs Blvd	Jenner Ave		28.207226	-82.694191	NB
25112	1319		Yes	34655	Seven Springs Blvd	Ivory Terrace		28.208977	-82.694168	NB
25113	1321		Yes	34655	Seven Springs Blvd	Carmel Ave		28.213190	-82.692589	NB
25115	1323		Yes	34655	Seven Springs Blvd	Abington Ave		28.214550	-82.692596	NB
25116	2331		Yes	34655	Seven Springs Blvd	SR 54		28.215958	-82.692619	NB
25240	2328		Yes	34655	Seven Springs Blvd	SR 54		28.216589	-82.692871	SB
25241	1325		Yes	34655	Seven Springs Blvd	Abington Ave		28.214239	-82.692833	SB
25245	1329		Yes	34655	Seven Springs Blvd	Carmel Ave		28.212917	-82.692841	SB
25246	1327		Yes	34655	Seven Springs Blvd	Mitchell Ranch Rd		28.208078	-82.694382	SB
25249	1339		Yes	34655	Seven Springs Blvd	Ivory Terrace		28.208952	-82.694397	SB
25250	1331		Yes	34655	Seven Springs Blvd	Jenner Ave		28.207125	-82.694405	SB
25251	1333		Yes	34655	Seven Springs Blvd	Lassen Ave		28.205606	-82.694405	SB
25253	1335		Yes	34655	Seven Springs Blvd	Veteran Villa Dr		28.202539	-82.694641	SB
25254	1337		Yes	34655	Seven Springs Blvd	San Jose Loop		28.201263	-82.695740	SB
25255	1274		Yes	34655	Seven Springs Blvd	Old Gate Cir		28.197855	-82.698425	SB
25256	1276		Yes	34655	Seven Springs Blvd	Perrine Ranch Rd		28.193588	-82.699089	SB
25257	1278		Yes	34655	Seven Springs Blvd	Hideaway Terrace		28.190153	-82.699127	SB
25258	0233		Yes	34655	Seven Springs Blvd	Morning Sun Ct		28.188023	-82.699173	SB
54162	854		Yes	34655	SR 54	Starkey Rd		28.200585	-82.647425	WB
54164	1443		Yes	34655	SR 54	Little Rd		28.206177	-82.666908	EB
54165	1447		Yes	34655	SR 54	Mitchell Ranch Rd		28.206133	-82.674896	WB
54167	1305		Yes	34655	SR 54	Heron Island Dr		28.209061	-82.679070	WB
54168	1307		Yes	34655	SR 54	Crescent Moon Dr		28.211790	-82.680458	WB
54217	1301		Yes	34655	SR 54	Crescent Moon Dr		28.211664	-82.680771	EB
54218	1303		Yes	34655	SR 54	Heron Island Dr		28.208954	-82.679390	EB
54219	1441		Yes	34655	SR 54	Mitchell Ranch Rd		28.206169	-82.677040	EB
54221	1453		Yes	34655	SR 54	Little Rd		28.205759	-82.667625	EB
54222	1459		Yes	34655	SR 54	Little Rd		28.205830	-82.665283	EB
54223	1461		Yes	34655	SR 54	Little Rd		28.205322	-82.661209	SB
19160	260		Yes	34667	SR 52	US 19		28.331250	-82.700818	SB
21127	6409		Yes	34667	SR 52	Little Rd		28.331270	-82.667786	WB
21128	6412		Yes	34667	SR 52	Ensley Ave		28.331335	-82.670372	WB
21129	6415		Yes	34667	SR 52	Nature Trail		28.331161	-82.675537	WB
21130	6418		Yes	34667	SR 52	La Madera Blvd		28.331158	-82.677528	WB
21132	6345		Yes	34667	SR 52	La Madera Blvd		28.331430	-82.681114	WB
21133	6348		Yes	34667	SR 52	Cobblestone Dr		28.331482	-82.684212	WB
21134	6351		Yes	34667	SR 52	Majestic Blvd		28.331490	-82.686279	WB
21135	6354		Yes	34667	SR 52	Zimmerman Rd		28.331484	-82.691483	WB
21136	6378		Yes	34667	SR 52	Laredo Rd		28.331472	-82.693291	WB
21138	6372		Yes	34667	SR 52	Watterson St		28.331474	-82.694954	WB
21139	6375		Yes	34667	SR 52	Watterson St		28.331470	-82.697060	WB
21140	6233		Yes	34667	US 19	SR 52		28.333768	-82.699016	NB
21142	6236		Yes	34667	US 19	Beacon Woods Dr		28.338960	-82.699043	NB
21143	7348		Yes	34667	SR 52	Dipaola Dr		28.341682	-82.698940	NB
21144	7351		Yes	34667	US 19	Country Club Dr		28.344756	-82.698946	NB
21145	7354		Yes	34667	US 19	Terrace Dr		28.347573	-82.698951	NB
21147	7357		Yes	34667	US 19	Florestate Dr		28.350642	-82.698911	NB
21148	7360		Yes	34667	US 19	Stahl Dr		28.355998	-82.698359	NB
21150	7363		Yes	34667	US 19	Windsor Mill Rd		28.360851	-82.695911	NB
21151	7369		Yes	34667	Hudson Ave	US 19		28.364078	-82.692015	EB
21152	7378		Yes	34667	Hudson Ave	Mayfair Ave		28.363876	-82.690074	EB
21153	7327		Yes	34667	Hudson Ave	Yosemite Dr		28.363714	-82.686699	SB
21154	7330		Yes	34667	Hudson Ave	Aqua Clara Dr		28.361633	-82.683784	SB
21155	7333		Yes	34667	Library Rd	Hudson Ave		28.357769	-82.679924	SB
21156	7336		Yes	34667	Fivay Rd	Library Rd		28.354233	-82.682983	SB
21157	7339		Yes	34667	Fivay Rd	Lakeside Woodland Dr		28.355955	-82.684914	SB
21158	543		Yes	34667	Fivay Rd	Jacque Rd		28.358917	-82.688105	NB
21159	7375		Yes	34667	Fivay Rd	Medical Dr		28.360770	-82.690080	NB
21160	8303		Yes	34667	US 301	Rhodes Rd		28.370943	-82.686417	NB
21162	8306		Yes	34667	US 301	New York Ave		28.375692	-82.682026	NB
21163	8309		Yes	34667	US 19	Arcola Ave		28.378523	-82.679313	NB
21165	8433		Yes	34667	US 19	Sunnydale Dr		28.380437	-82.677516	NB
21167	8436		Yes	34667	US 19	Bolton Ave		28.382524	-82.675578	NB
21169	8439		Yes	34667	US 19	Casper Ave		28.386167	-82.672168	NB
21171	552		Yes	34667	US 19	Eden Ave		28.392198	-82.666613	NB
21172	9409		Yes	34667	Scheer Blvd	US 19		28.398157	-82.663973	NB
21173	9406		Yes	34667	Scheer Blvd	Bachman Ave		28.399314	-82.664376	NB
21174	9403		Yes	34667	Emerald Beach S	Bachman Ave		28.400501	-82.661125	NB

New Stop ID	Old Stop ID	Pic ID	Active	Zip Code	Street	Crossstreet	Muni	Latitude	Longitude	DIRECTION
21201	9401		Yes	34667	Little Rd	Fulton Ave		28.396713	-82.658281	NB
21202	8441		Yes	34667	Little Rd	Denton Ave		28.390121	-82.658180	NB
21203	8440		Yes	34667	Denton Ave	Winner Ln		28.389765	-82.663058	EB
21204	8427		Yes	34667	Denton Ave	US 19		28.389746	-82.668436	EB
21206	8442		Yes	34667	US 19	Denton Ave		28.389831	-82.669327	SB
19140	4130		Yes	34668	US 19	Grand Blvd		28.273106	-82.722571	NB
19141	4133		Yes	34668	US 19	Pasco Way		28.275185	-82.720951	NB
19142	4136		Yes	34668	US 19	Knight of Columbus Dr		28.278570	-82.718365	NB
19143	4251		Yes	34668	US 19	Ridge Rd		28.281322	-82.716572	NB
19144	4254		Yes	34668	US 19	Ridge Crest Dr		28.284828	-82.714470	NB
19145	4257		Yes	34668	US 19	Stone Rd		28.286761	-82.713318	NB
19146	5218		Yes	34668	US 19	Scenic Dr		28.296200	-82.707581	NB
19147	5221		Yes	34668	US 19	Scenic Dr		28.298653	-82.706073	NB
19148	5222		Yes	34668	US 19	Fox Hollow Dr		28.301665	-82.704219	NB
19149	5224		Yes	34668	US 19	Graphic Dr		28.304303	-82.702638	NB
19150	5227		Yes	34668	US 19	Jasmine Blvd		28.308023	-82.700463	NB
19151	5230		Yes	34668	US 19	Bougenville Dr		28.310746	-82.699520	NB
19152	353		Yes	34668	US 19	Tudor Ln		28.312857	-82.699090	NB
19153	5233		Yes	34668	US 19	Coventry Dr		28.314428	-82.699045	NB
19154	6203		Yes	34668	US 19	Ranch Rd		28.317093	-82.698982	NB
19155	6206		Yes	34668	US 19	Commons Blvd		28.321558	-82.699074	NB
19157	6209		Yes	34668	US 19	Gordon Dr		28.322803	-82.698917	NB
19158	6212		Yes	34668	US 19	Colfax Dr		28.324709	-82.699041	NB
19201	6221		Yes	34668	US 19	SR 52		28.328819	-82.699500	SB
19202	6224		Yes	34668	US 19	Hachem Dr		28.327511	-82.699507	SB
19203	6227		Yes	34668	US 19	San Marco Dr		28.323861	-82.699501	SB
19204	6230		Yes	34668	US 19	Ja Mar Blvd		28.320044	-82.699511	SB
19205	265		Yes	34668	US 19	Hammock Rd		28.318433	-82.699503	SB
19207	5236		Yes	34668	US 19	Clemens Blvd		28.315563	-82.699519	SB
19208	5239		Yes	34668	US 19	Bouganville Ave		28.311804	-82.699685	SB
19209	5242		Yes	34668	US 19	Jasmine Blvd		28.308892	-82.700569	SB
19210	5245		Yes	34668	US 19	Graphic Dr		28.304198	-82.703243	SB
19211	5248		Yes	34668	US 19	Fox Hollow Dr		28.301817	-82.704673	SB
19212	5251		Yes	34668	US 19	Scenic Dr		28.297453	-82.707366	SB
19214	5254		Yes	34668	US 19	Tacoma Dr		28.295528	-82.708535	SB
19215	5257		Yes	34668	US 19	Gulf View Mall		28.294221	-82.711356	
19217	4260		Yes	34668	US 19	Salt Springs Rd		28.288205	-82.712948	SB
19218	4263		Yes	34668	US 19	Stone Rd		28.286810	-82.713702	SB
19219	4266		Yes	34668	US 19	Beekman Dr		28.283493	-82.715674	SB
19220	4269		Yes	34668	US 19	Bay Blvd		28.279217	-82.718351	SB
19222	4139		Yes	34668	US 19	Grand Blvd		28.273860	-82.722448	SB
19223	4142		Yes	34668	US 19	Cotee Ave		28.271849	-82.723983	SB
21101	4230		Yes	34668	Ridge Rd	Flaxen Dr		28.280386	-82.715088	EB
21102	4233		Yes	34668	Ridge Rd	Afton Ln		28.280378	-82.711159	EB
21103	4284		Yes	34668	Ridge Rd	Congress St		28.280359	-82.706741	EB
21104	4236		Yes	34668	Ridge Rd	Congress St		28.280361	-82.705414	EB
21105	4239		Yes	34668	Ridge Rd	Custom Blvd		28.280365	-82.701904	EB
21106	4372		Yes	34668	Ridge Rd	Regency Park Blvd		28.280348	-82.698112	EB
21107	4303		Yes	34668	Ridge Rd	Regency Park Blvd		28.280375	-82.695946	EB
21108	4306		Yes	34668	Ridge Rd	Lemon Rd		28.280273	-82.691368	EB
21109	4387		Yes	34668	Ridge Rd	Chasco Woods Blvd		28.280298	-82.687996	EB
21110	4312		Yes	34668	Ridge Rd	Forest Lake Dr		28.280300	-82.685791	EB
21208	8445		Yes	34668	US 19	Viva Via Dr		28.387846	-82.671225	SB
21209	8448		Yes	34668	US 19	Sea Pines Dr		28.384058	-82.674700	SB
21210	8312		Yes	34668	US 19	Arcola Ave		28.378888	-82.679570	SB
21211	8315		Yes	34668	US 19	New York Ave		28.374412	-82.683717	SB
21212	8318		Yes	34668	US 19	New Jersey Ave		28.370063	-82.687795	SB
21213	8321		Yes	34668	US 19	Flounder Dr		28.367712	-82.690036	SB
21214	7342		Yes	34668	Hudson Ave	Clamshell Ln		28.364367	-82.698059	SB
21215	7372		Yes	34668	Hudson Ave	US 19		28.364248	-82.694449	WB
21216	7345		Yes	34668	Old Dixie Hwy	Hudson Ave		28.364065	-82.699043	SB
21218	7203		Yes	34668	Clark St	Old Dixie Hwy WB		28.360626	-82.699417	WB
21219	7206		Yes	34668	Clark St	Lonnie Lee Ln		28.360659	-82.705910	WB
21220	7209		Yes	34668	Clark St	Armand Way		28.362614	-82.709892	WB
21222	7212		Yes	34668	Clark St	Lonnie Lee Ln		28.360672	-82.706367	EB
21223	7215		Yes	34668	Clark St	Old Dixie Hwy EB		28.360537	-82.699493	EB
21224	7366		Yes	34668	US 19	Sea Ranch Dr		28.356844	-82.698582	SB
21225	7218		Yes	34668	US 19	Saltwater Blvd		28.349541	-82.699407	SB
21227	7221		Yes	34668	US 19	Tower Dr		28.345655	-82.699392	SB
21230	7224		Yes	34668	US 19	Beach Blvd		28.342198	-82.699471	SB
21231	6239		Yes	34668	US 19	Beacon Woods Dr		28.338330	-82.699463	SB
21232	6357		Yes	34668	SR 52	Watterson St		28.331148	-82.697075	EB
21233	6360		Yes	34668	SR 52	Pasco Terrace Ct		28.331158	-82.694389	EB
21235	6366		Yes	34668	SR 52	Zimmerman Rd		28.331156	-82.690552	EB

New Stop ID	Old Stop ID	Pic ID	Active	Zip Code	Street	Crossstreet	Muni	Latitude	Longitude	DIRECTION
21236	6363		Yes	34668	SR 52	Majestic Blvd		28.331165	-82.686958	EB
21238	6369		Yes	34668	SR 52	Meadow Dr		28.331173	-82.682793	EB
21239	6421		Yes	34668	SR 52	La Madera Blvd		28.330862	-82.678085	EB
21240	6424		Yes	34668	SR 52	Nature Trail		28.330839	-82.675278	EB
21241	6427		Yes	34668	SR 52	Elkton Ave		28.330894	-82.673668	EB
21242	6430		Yes	34668	SR 52	Ensley Ave		28.330984	-82.671066	EB
21244	6433		Yes	34668	SR 52	Little Rd		28.330954	-82.667969	EB
21245	6436		Yes	34668	Little Rd	SR 52		28.329464	-82.666428	SB
21246	6439		Yes	34668	Little Rd	Schrader Blvd		28.324759	-82.666298	SB
21247	6442		Yes	34668	Little Rd	Star Trail		28.318445	-82.666229	SB
21248	5478		Yes	34668	Little Rd	Ponderosa Ave		28.314310	-82.666328	SB
21249	5481		Yes	34668	Little Rd	Jasmine Blvd		28.309307	-82.666275	SB
21252	5484		Yes	34668	Little Rd	Fox Hollow Dr SB		28.299948	-82.670967	SB
21253	5487		Yes	34668	Little Rd	Fox Hollow Dr		28.298006	-82.672783	SB
21254	5490		Yes	34668	Little Rd	Embassy Blvd		28.293047	-82.676025	SB
21255	4451		Yes	34668	Little Rd	Embassy Blvd		28.288639	-82.676025	SB
21256	4454		Yes	34668	Little Rd	San Miguel Dr		28.287247	-82.675987	SB
21257	4457		Yes	34668	Little Rd	Ridge Rd		28.283287	-82.676071	SB
21258	4445		Yes	34668	Ridge Rd	Little Rd		28.280731	-82.676964	WB
21259	4318		Yes	34668	Ridge Rd	Galen Wilson Blvd		28.280619	-82.683220	WB
21260	4309		Yes	34668	Ridge Rd	Forest Lake Dr		28.280602	-82.686417	WB
21261	4384		Yes	34668	Ridge Rd	Forest Lake Dr		28.280609	-82.688423	WB
21263	4321		Yes	34668	Ridge Rd	Lemon Rd		28.280588	-82.691284	WB
21264	4324		Yes	34668	Ridge Rd	Regency Park Blvd		28.280659	-82.695961	WB
21265	4369		Yes	34668	Ridge Rd	Regency Park Blvd		28.280655	-82.697739	WB
21270	4209		Yes	34668	Ridge Rd	Regency Park Blvd		28.280659	-82.699188	WB
21271	4212		Yes	34668	Ridge Rd	New America Terrace		28.280647	-82.702347	WB
21272	4215		Yes	34668	Ridge Rd	Congress St		28.280645	-82.704803	WB
21273	4218		Yes	34668	Ridge Rd	Congress St		28.280642	-82.708771	WB
21275	4221		Yes	34668	Ridge Rd	Formel Ave		28.280643	-82.710274	WB
21276	4227		Yes	34668	Ridge Rd	Old Ridge Rd		28.280630	-82.713356	WB
21277	4224		Yes	34668	Ridge Rd	Leo Kidd Ave		28.280624	-82.715851	WB
23109	5493		Yes	34668	Embassy Blvd	Morehead Ln		28.291687	-82.677200	WB
23111	5318		Yes	34668	Embassy Blvd	Whitman Ln		28.291138	-82.679993	WB
23112	5321		Yes	34668	Embassy Blvd	Rainbow Ln		28.291122	-82.683548	WB
23113	5324		Yes	34668	Embassy Blvd	Hunt Club Ln		28.291128	-82.686729	WB
23114	5327		Yes	34668	Embassy Blvd	Vienna Ln		28.292133	-82.691139	WB
23115	5330		Yes	34668	Embassy Blvd	Regency park Blvd		28.293705	-82.694801	WB
23116	5315		Yes	34668	Embassy Blvd	Maxwell Ln		28.293707	-82.697670	WB
23117	5209		Yes	34668	Embassy Blvd	St Regis Ln		28.293697	-82.700645	WB
23119	5312		Yes	34668	Regency Park Blvd	Glen Moor Ln		28.291344	-82.695694	NB
23201	5203		Yes	34668	Embassy Blvd	Valleyview Ln		28.293510	-82.706963	WB
23202	5260		Yes	34668	Embassy Blvd	Jarman Ln		28.293520	-82.704811	WB
23204	5263		Yes	34668	Embassy Blvd	Cochise Ln		28.293577	-82.702492	EB
23205	5206		Yes	34668	Embassy Blvd	Sterling Ln		28.293583	-82.700249	EB
23207	5303		Yes	34668	Embassy Blvd	Wingate Ln		28.293585	-82.697083	EB
23208	5336		Yes	34668	Embassy Blvd	Regency Park Blvd		28.293585	-82.695007	EB
23209	5339		Yes	34668	Embassy Blvd	Clenmoor Ln		28.292931	-82.692230	EB
23210	5342		Yes	34668	Embassy Blvd	Chatam Ln		28.291140	-82.690147	EB
23212	5345		Yes	34668	Embassy Blvd	Lunar Ln		28.291004	-82.687988	EB
23213	5348		Yes	34668	Embassy Blvd	Mark Twain Ln		28.291010	-82.684547	EB
23214	5351		Yes	34668	Embassy Blvd	Richwood Ln		28.291010	-82.682526	EB
23215	5354		Yes	34668	Embassy Blvd	Dresden Ln		28.291040	-82.679741	EB
23216	5496		Yes	34668	Embassy Blvd	Morehead Ln		28.291388	-82.677841	EB
25141	4363		Yes	34668	Regency Park Blvd	Bramblewood Dr		28.276093	-82.698235	NB
25143	4366		Yes	34668	Regency Park Blvd	Box Elder Dr		28.278448	-82.697205	NB
25146	4342		Yes	34668	Regency Park Blvd	Isle Dr		28.281883	-82.697067	NB
25147	4345		Yes	34668	Regency Park Blvd	Sandalwood Dr		28.283726	-82.697083	NB
25148	4348		Yes	34668	Regency Park Blvd	Nova Scotia Dr		28.284964	-82.697083	NB
25149	4351		Yes	34668	Regency Park Blvd	Stone Rd		28.286169	-82.697067	NB
25150	4354		Yes	34668	Regency Park Blvd	San Miguel Dr		28.288164	-82.696083	NB
25151	4357		Yes	34668	Regency Park Blvd	San Carlos Dr		28.289820	-82.695686	NB
25152	5212		Yes	34668	Embassy Blvd	Crabtree Ln		28.293747	-82.703194	WB
25201	5306		Yes	34668	Regency Park Blvd	Embassy Blvd		28.293327	-82.695839	SB
25202	5309		Yes	34668	Regency Park Blvd	Glen Moor Ln		28.291023	-82.695824	SB
25203	4327		Yes	34668	Regency Park Blvd	San Carlos Dr		28.289614	-82.695824	SB
25204	4330		Yes	34668	Regency Park Blvd	San Miguel Dr		28.288073	-82.696335	SB
25205	4333		Yes	34668	Regency Park Blvd	Stone Rd		28.285860	-82.697212	SB
25206	4336		Yes	34668	Regency Park Blvd	Nova Scotia Dr		28.284651	-82.697212	SB
25207	4339		Yes	34668	Regency Park Blvd	Isle Dr		28.281706	-82.697197	SB
25208	4375		Yes	34668	Regency Park Blvd	Broken Willow Ln		28.279718	-82.697220	SB
25209	4378		Yes	34668	Regency Park Blvd	Bramblewood Dr		28.275698	-82.698410	SB
25211	4242		Yes	34668	Regency Park Blvd	Orchid Lake Rd		28.273376	-82.698853	SB
21278			Yes	34668	Clayton Blvd.	Braxton Dr.		28.352334	-82.674380	NB

New Stop ID	Old Stop ID	Pic ID	Active	Zip Code	Street	Crossstreet	Muni	Latitude	Longitude	DIRECTION
21279			Yes	34668	Clayton Blvd.	Fivay Rd.		28.349157	-82.676944	NB
16125	368		Yes	34669	SR 52	Sugarcreek Blvd		28.337423	-82.607595	NB
16126	369		Yes	34669	SR 52	Colony Lakes Blvd		28.339518	-82.617295	NB
16127	370		Yes	34669	SR 52	Lakewood Dr		28.336882	-82.624950	NB
16128	371		Yes	34669	SR 52	Hicks Rd		28.331177	-82.648802	NB
16130	99008		Yes	34669	SR 52	Parkwood St		28.330672	-82.653429	NB
16132	372		Yes	34669	SR 52	Chicago Ave		28.331278	-82.658677	NB
16133	99030		Yes	34669	SR 52	Altoona Ave		28.331284	-82.663495	WB
16201	99031		Yes	34669	SR 52	Altoona Ave		28.330923	-82.663462	EB
16202	373		Yes	34669	SR 52	Chicago Ave		28.330997	-82.658680	SB
16203	99007		Yes	34669	SR 52	Parkwood St		28.330253	-82.652428	SB
16204	374		Yes	34669	SR 52	Hicks Rd		28.330765	-82.649073	SB
16205	375		Yes	34669	SR 52	Lakewood Dr		28.336493	-82.624905	SB
16206	376		Yes	34669	SR 52	Colony Rd		28.339195	-82.617640	SB
16207	377		Yes	34669	SR 52	Moon Lake Rd		28.335533	-82.603307	SB
18101	4027		Yes	34689	Live Oak St	Alt US 19		28.154260	-82.757136	SB
18102	4029		Yes	34689	Arfaras St	Dodecanese Blvd		28.155128	-82.758257	SB
18103	4003		Yes	34689	Alt US 19	Anclote Rd NB		28.159626	-82.756744	NB
18104	0003		Yes	34689	Alt US 19	Dixie Hwy		28.163990	-82.756790	NB
18241	0026		Yes	34689	Alt US 19	Anclote Blvd		28.171820	-82.751343	SB
18243	0006		Yes	34689	Alt US 19	Wood Dove Ave		28.170729	-82.752555	SB
18244	4006		Yes	34689	Alt US 19	Dixie Hwy		28.163370	-82.756958	SB
18245	4024		Yes	34689	Alt US 19	Anclote Rd SB		28.159685	-82.756912	SB
19101	0027		Yes	34689	US 19	Live Oak St		28.154681	-82.740147	NB
19102	0028		Yes	34689	US 19	Beckett Way		28.167061	-82.740133	NB
19103	0029		Yes	34689	US 19	River Watch Blvd		28.170630	-82.740218	NB
19258	0052		Yes	34689	US 19	Brittany Park Blvd		28.169645	-82.740777	SB
19259	0053		Yes	34689	US 19	Beckett Way		28.166268	-82.740745	SB
19260	0054		Yes	34689	US 19	Spruce St		28.152943	-82.740767	SB
19262	0056		Yes	34689	US 19	Pine St		28.150678	-82.740691	SB
19263	0058		Yes	34689	US 19	Tarpon Ave		28.144721	-82.740611	SB
19264	4015		Yes	34689	Martin Luther King Jr Dr	US 19		28.141460	-82.742478	SB
19265	4018		Yes	34689	Huey Ave	Lime St		28.143074	-82.744232	SB
19267	4021		Yes	34689	Huey Ave	Lime St		28.144859	-82.744247	SB
19268	4009		Yes	34689	E Tarpon Ave	S Huey Ave		28.146183	-82.743408	NB
14101	1128		Yes	34690	Moog Rd	Latimer St		28.209686	-82.737480	EB
14102	1102		Yes	34690	Moog Rd	Monticello St		28.209732	-82.735087	EB
14104	1104		Yes	34690	Moog Rd	Cambridge Ave		28.209767	-82.733032	EB
14105	1106		Yes	34690	Moog Rd	Linkwood St		28.209726	-82.732246	EB
14106	1108		Yes	34690	Moog Rd	Pensdale Dr		28.209772	-82.727867	EB
14107	1110		Yes	34690	Moog Rd	Bluebird Dr		28.209774	-82.725502	EB
14109	1112		Yes	34690	Moog Rd	Woodcock Dr		28.209762	-82.722603	EB
14110	1114		Yes	34690	Moog Rd	Yellowbird Dr		28.209782	-82.719444	EB
14271	1116		Yes	34690	Moog Rd	Yellowbird Dr		28.209916	-82.719151	WB
14272	1118		Yes	34690	Moog Rd	Grand Blvd		28.209883	-82.723137	WB
14273	1120		Yes	34690	Moog Rd	Bluebird Dr		28.209879	-82.725501	WB
14274	1122		Yes	34690	Moog Rd	Pensdale Dr		28.209875	-82.727888	WB
14275	1124		Yes	34690	Moog Rd	Colonial Hills Dr		28.209866	-82.731986	WB
14277	1130		Yes	34690	Moog Rd	Monticello St		28.209819	-82.734588	WB
14278	1126		Yes	34690	Moog Rd	Connon Dr		28.209756	-82.738040	WB
18108	0127		Yes	34690	Mile Stretch Dr	Abacus Rd		28.187897	-82.736632	NB
18109	0121		Yes	34690	Mile Stretch Dr	Knollwood Dr		28.187931	-82.734184	NB
18110	0124		Yes	34690	Mile Stretch Dr	Arcadia Rd		28.187946	-82.731827	NB
18111	0103		Yes	34690	Mile Stretch Dr	Patriot Ln		28.187960	-82.729881	NB
18112	0106		Yes	34690	Mile Stretch Dr	Harpoon Dr		28.187967	-82.725563	NB
18113	1134		Yes	34690	Grand Blvd	Berry Hill Rd		28.190197	-82.723366	NB
18114	1132		Yes	34690	Grand Blvd	Baumann Ln		28.193464	-82.723549	NB
18115	1136		Yes	34690	Grand Blvd	Perrine Ranch Rd		28.195774	-82.723534	NB
18116	1146		Yes	34690	Grand Blvd	Chaparral Ln		28.198807	-82.723358	NB
18117	1138		Yes	34690	Grand Blvd	Auld Ln		28.202230	-82.723488	NB
18119	1140		Yes	34690	Grand Blvd	Elk Horn Blvd		28.208258	-82.723480	NB
18220	1152		Yes	34690	Grand Blvd	Elk Horn Blvd		28.208761	-82.723618	SB
18222	1154		Yes	34690	Grand Blvd	Whippoorwill Dr		28.202738	-82.723610	SB
18224	1162		Yes	34690	Grand Blvd	Provost Dr		28.198860	-82.723495	SB
18228	1160		Yes	34690	Grand Blvd	Baumann Ln		28.193487	-82.723663	SB
18229	1156		Yes	34690	Grand Blvd	Tammy Ln		28.191921	-82.723488	SB
18230	1158		Yes	34690	Grand Blvd	Berry Hill Rd		28.190178	-82.723495	SB
18231	0109		Yes	34690	Mile Stretch Dr	Maureen Dr		28.188059	-82.725800	SB
18232	0115		Yes	34690	Mile Stretch Dr	Patricia Blvd		28.188080	-82.729935	SB
18234	0112		Yes	34690	Mile Stretch Dr	Arcadia Dr		28.188078	-82.731522	SB
18235	0118		Yes	34690	Mile Stretch Dr	Knollwood Dr		28.188047	-82.734253	SB
18236	0130		Yes	34690	Mile Stretch Dr	Abacus Rd		28.187980	-82.736400	SB
18105	0009		Yes	34691	Alt US 19	Louis Ave		28.175188	-82.747452	NB
18106	0012		Yes	34691	Alt US 19	Flora Ave NB		28.177141	-82.745438	NB

New Stop ID	Old Stop ID	Pic ID	Active	Zip Code	Street	Crossstreet	Muni	Latitude	Longitude	DIRECTION
18107	462		Yes	34691	Flora Ave	US 19		28.176968	-82.742830	NB
18237	0015		Yes	34691	Mile Stretch Dr	Calusa Trail		28.187975	-82.738617	SB
18238	0018		Yes	34691	Alt US 19	Carillon St		28.180521	-82.742531	SB
18239	0021		Yes	34691	Alt US 19	Flora Ave SB		28.177216	-82.745628	SB
18240	0024		Yes	34691	Alt US 19	Louis Ave		28.174946	-82.747971	SB
19104	0030		Yes	34691	US 19	Phoenix Ave		28.173461	-82.740290	NB
19105	0033		Yes	34691	US 19	Panorama Ave		28.176487	-82.740226	NB
19107	0036		Yes	34691	US 19	Continental Dr		28.180322	-82.740164	NB
19108	0039		Yes	34691	US 19	Bartelt Rd		28.183803	-82.739922	NB
19109	0041		Yes	34691	US 19	Mile Stretch Dr		28.187508	-82.739853	NB
19110	0042		Yes	34691	US 19	Mile Stretch Dr		28.188207	-82.739802	NB
19112	1006		Yes	34691	US 19	Lange Rd		28.191364	-82.739780	NB
19113	1009		Yes	34691	US 19	Darlington Rd		28.195646	-82.739680	NB
19114	1012		Yes	34691	US 19	Sunray Dr		28.199490	-82.739616	NB
19115	1015		Yes	34691	US 19	Gulf Trace Blvd		28.202713	-82.739542	NB
19116	1018		Yes	34691	US 19	Westwood Dr		28.205389	-82.739499	NB
19118	1021		Yes	34691	US 19	Moog Rd		28.208853	-82.739349	NB
19246	1036		Yes	34691	US 19	Moog Rd		28.208715	-82.739906	SB
19247	1039		Yes	34691	US 19	Westwood Dr		28.205838	-82.739907	SB
19248	1042		Yes	34691	US 19	Sunray Dr		28.199492	-82.740055	SB
19249	1045		Yes	34691	US 19	Darlington Rd		28.194890	-82.740151	SB
19250	1048		Yes	34691	US 19	Lange Rd		28.191004	-82.740274	SB
19253	0045		Yes	34691	US 19	Bonita Rd		28.187333	-82.740311	SB
19254	0044		Yes	34691	US 19	Buena Vista Ln		28.184191	-82.740278	NB
19255	0046		Yes	34691	US 19	Panorama Ave		28.180086	-82.740608	SB
19256	0048		Yes	34691	US 19	Flora Ave		28.176484	-82.740699	SB
19257	0051		Yes	34691	US 19	Louis Ave		28.173722	-82.740731	SB
21161	8803		Yes	35523	US 301	Davidson Ct		28.425045	-82.190512	NB
21164	8806		Yes	35523	US 301	Delong Rd		28.427017	-82.190695	NB
21166	8812		Yes	35523	US 301	Laura Ln		28.431736	-82.190952	NB
21168	8815		Yes	35523	US 301	Laura Ln		28.433624	-82.190972	NB
21170	8818		Yes	35523	US 301	Christian Rd		28.434992	-82.191023	NB
21205	8809		Yes	35523	US 301	Crystal Way		28.429448	-82.190816	NB
30134	6815		Yes	35523	US 301	Old Lakeland Hwy		28.373559	-82.189528	NB
30137	6818		Yes	35523	US 301	Pioneer Museum Rd		28.379813	-82.192420	NB
30138	6824		Yes	35523	US 301	Pioneer Museum Rd		28.383250	-82.192905	NB
30140	6827		Yes	35523	US 301	Pioneer Museum Rd		28.388018	-82.193668	NB
30141	6830		Yes	35523	US 301	Jordan Rd		28.393380	-82.195035	NB
30142	7803		Yes	35523	US 301	Jordan Rd		28.396238	-82.195407	NB
30143	7806		Yes	35523	US 301	Payne Rd		28.399920	-82.195472	NB
30144	7809		Yes	35523	US 301	Gus Way		28.401364	-82.195438	NB
30145	7812		Yes	35523	US 301	Bluegrass Rd		28.405878	-82.194032	NB
30147	7818		Yes	35523	US 301	Gould Rd		28.420165	-82.190367	NB
30154	8824		Yes	35523	US 301	Old Trilby Rd		28.438624	-82.190385	NB
30156	8827		Yes	35523	US 301	Mattingly Ln		28.440727	-82.189800	NB
30157	8830		Yes	35523	US 301	Withlacoochee State Trl		28.445855	-82.188362	NB
30158	9824		Yes	35523	US 301	Marka Rd		28.451791	-82.186606	NB
30160	9827		Yes	35523	Cummer Rd	Wormack Rd		28.457584	-82.182769	NB
30161	9830		Yes	35523	Cummer Rd	Center St		28.457586	-82.180768	NB
30162	9833		Yes	35523	Cummer Rd	Evergreen Ct		28.457528	-82.175386	NB
30164	9960		Yes	35523	Bower Rd	Coit Rd		28.463660	-82.171175	NB
30165	9963		Yes	35523	CR 575	Bower Rd		28.465932	-82.172497	NB
30166	9836		Yes	35523	CR 575	Old Taylor Rd		28.464662	-82.176727	WB
30167	9839		Yes	35523	CR 575	Bullington Rd		28.464062	-82.181258	NB
30168	9842		Yes	35523	Trilby Rd	US 301		28.464071	-82.184546	NB
30169	9845		Yes	35523	Trilby Rd	Morgan Rd		28.464322	-82.189147	NB
30201	9848		Yes	35523	US 98	Trilby Rd		28.462994	-82.193073	SB
30202	9851		Yes	35523	US 98	US 301		28.457499	-82.188984	SB
30203	9854		Yes	35523	US 301	Marka Rd		28.451383	-82.187111	SB
30204	8833		Yes	35523	US 301	Withlacoochee State Trl		28.446030	-82.188677	SB
30205	8836		Yes	35523	US 301	Mattingly Ln		28.440618	-82.190234	SB
30206	8839		Yes	35523	US 301	Old Trilby Rd		28.437740	-82.191060	SB
30207	8842		Yes	35523	US 301	Christian Rd		28.434896	-82.191435	SB
30209	8845		Yes	35523	US 301	Laura Ln		28.432663	-82.191378	SB
30210	8848		Yes	35523	US 301	Primo Dr		28.431012	-82.191315	SB
30211	8850		Yes	35523	US 301	Primo Dr		28.429269	-82.191306	SB
30212	8851		Yes	35523	US 301	Farr Rd		28.426740	-82.191115	SB
30213	8854		Yes	35523	US 301	Gould Rd		28.423414	-82.190899	SB
30214	7821		Yes	35523	US 301	Altwater Rd		28.421705	-82.190815	SB
30215	7824		Yes	35523	US 301	Desrosier Rd		28.410029	-82.192497	SB
30216	7827		Yes	35523	US 301	Bluegrass Rd		28.406144	-82.194348	SB
30217	7833		Yes	35523	US 301	Gus Way		28.401370	-82.195780	SB
30218	7836		Yes	35523	US 301	Jordan Rd		28.396273	-82.195723	SB
30219	6833		Yes	35523	US 301	Jordan Rd		28.393463	-82.195390	SB

New Stop ID	Old Stop ID	Pic ID	Active	Zip Code	Street	Crossstreet	Muni	Latitude	Longitude	DIRECTION
30220	6836		Yes	35523	US 301	Pioneer Museum Rd		28.389315	-82.194371	SB
30222	6839		Yes	35523	US 301	Pioneer Museum Rd		28.383471	-82.193261	SB
30223	6842		Yes	35523	US 301	Lock St		28.379986	-82.192784	SB
30225	6848		Yes	35523	US 301	Whitehouse Ave		28.373622	-82.189898	SB
30226	6851		Yes	35523	US 301	Sumner Ave		28.370174	-82.189164	SB
30228	5866		Yes	35523	7th St	Live Oak Ave		28.365261	-82.189190	SB
31200	6648		Yes	35523	Ramsey Rd	Blanton Rd		28.380032	-82.218735	NB
31201	6769		Yes	35523	Blanton Rd	Ruffing Rd		28.376219	-82.216957	EB
31202	6751		Yes	35523	Blanton Rd	Mitchell St		28.375996	-82.214874	EB
31203	6784		Yes	35523	Blanton Rd	Vernie Ln EB		28.375885	-82.210930	EB
31204	6754		Yes	35523	Blanton Rd	21st St		28.376017	-82.204659	EB
31205	6775		Yes	35523	Lock St	Meredith St		28.376026	-82.202065	EB
31207	6778		Yes	35523	Lock St	Polk Ave		28.376034	-82.199226	EB
31208	6781		Yes	35523	Lock St	15th St		28.376028	-82.197594	EB
31209	968		Yes	35523	14th St	Warren Ave		28.382192	-82.195735	NB
31210	970		Yes	35523	14th St	Fiesta Dr		28.391335	-82.195577	NB
31211	6854		Yes	35523	US 301	Martin Luther King Blvd		28.368756	-82.188274	EB
31213	5827		Yes	35523	5th St	Live Oak Ave NB		28.365423	-82.187454	NB
31215	5893		Yes	35523	5th St	Live Oak Ave SB		28.365005	-82.187583	SB
31218	5739		Yes	35523	21st St	Jefferson St		28.367329	-82.203957	NB
31220	6763		Yes	35523	21st St	Jean Ave		28.371631	-82.203883	NB
31221	6757		Yes	35523	21st St	Bowman St		28.373594	-82.203949	NB
31222	6760		Yes	35523	Blanton Rd	21st St		28.376127	-82.204651	WB
31223	6772		Yes	35523	Blanton Rd	Byron		28.376102	-82.206459	WB
31225	6766		Yes	35523	Blanton Rd	Vernie Ln WB		28.375975	-82.210800	WB
31227	6812		Yes	35523	Martin Luther King Blvd	6th St		28.368737	-82.188830	EB
31226	6806		Yes	35523	Martin Luther King Blvd	7th St		28.368870	-82.188797	WB
31242	5803		Yes	35523	5th St	Martin Luther King Blvd		28.367809	-82.187447	SB

Stop	Descriptio	City	Routes	Routes1	Latitude	Longitude	CITY_NAME	STATE	SUMBLKPOP	POP1999	ZIP	OID_	ZIP_CODES	Zip_1
8058	JACKSON ST & PIERCE ST	TAMP	300	300	27.94799800000	-82.45429230000	Tampa	FL	8573.00000000000	8859.00000000000	33602	45	33602	33602
6620	MARION TRANSIT PARKING LOT	TAMP	100	100, 300	27.95556640000	-82.45842740000	Tampa	FL	8573.00000000000	8859.00000000000	33602	45	33602	33602
6529	TAMPA ST & POLK ST	TAMP	300	300	27.95079230000	-82.46040340000	Tampa	FL	8573.00000000000	8859.00000000000	33602	45	33602	33602
6217	PIERCE ST & WHITING ST	TAMP	300	300	27.94676400000	-82.45371250000	Tampa	FL	8573.00000000000	8859.00000000000	33602	45	33602	33602
6216	JACKSON ST & FRANKLIN ST N	TAMP	300	300	27.94679640000	-82.45767970000	Tampa	FL	8573.00000000000	8859.00000000000	33602	45	33602	33602
4411	MARION ST N & KENNEDY BLVD E	TAMP	100	100, 300	27.94836810000	-82.45620730000	Tampa	FL	8573.00000000000	8859.00000000000	33602	45	33602	33602
4379	MARION ST N & CASS ST E	TAMP	100	100, 300	27.95213320000	-82.45787810000	Tampa	FL	8573.00000000000	8859.00000000000	33602	45	33602	33602
4333	MARION ST N & CASS ST E	TAMP	100	100	27.95187950000	-82.45793150000	Tampa	FL	8573.00000000000	8859.00000000000	33602	45	33602	33602
4328	MARION ST N & WASHINGTON ST E	TAMP	100	100, 300	27.94663050000	-82.45542140000	Tampa	FL	8573.00000000000	8859.00000000000	33602	45	33602	33602
4317	MARION ST N & KENNEDY BLVD E	TAMP	100	100	27.94783780000	-82.45614620000	Tampa	FL	8573.00000000000	8859.00000000000	33602	45	33602	33602
4219	MARION ST E & ZACK ST E	TAMP	100	100, 300	27.95077510000	-82.45729060000	Tampa	FL	8573.00000000000	8859.00000000000	33602	45	33602	33602
3678	MARION ST N & WHITING ST E	TAMP	100	100	27.94611170000	-82.45539090000	Tampa	FL	8573.00000000000	8859.00000000000	33602	45	33602	33602
8242	HILLSBOROUGH AVE & MERTENS AVE	TAMP	812	812	28.00509830000	-82.59958650000	Tampa	FL	36532.00000000000	41952.00000000000	33615	52	33615	33615
8241	HILLSBOROUGH AVE & TUDOR DR	TAMP	812	812	27.99840550000	-82.58918760000	Tampa	FL	36532.00000000000	41952.00000000000	33615	52	33615	33615
8240	SHELDON RD & MOHR DR	TAMP	812	812	28.00293160000	-82.58345790000	Tampa	FL	36532.00000000000	41952.00000000000	33615	52	33615	33615
8239	SHELDON RD & HAIGHT ST	TAMP	812	812	28.00517850000	-82.58343510000	Tampa	FL	36532.00000000000	41952.00000000000	33615	52	33615	33615
8238	SHELDON RD & ADKINS CT	TAMP	812	812	28.00826840000	-82.58339690000	Tampa	FL	36532.00000000000	41952.00000000000	33615	52	33615	33615
8237	SHELDON RD & WESTBAY BLVD	TAMP	812	812	28.01078220000	-82.58340450000	Tampa	FL	36532.00000000000	41952.00000000000	33615	52	33615	33615
8236	SHELDON RD & FLORA ST	TAMP	812	812	28.01302150000	-82.58334350000	Tampa	FL	36532.00000000000	41952.00000000000	33615	52	33615	33615
8235	SHELDON RD & HAMILTON AVE	TAMP	812	812	28.01508330000	-82.58330540000	Tampa	FL	36532.00000000000	41952.00000000000	33615	52	33615	33615
8234	SHELDON RD & BROAD ST	TAMP	812	812	28.01700210000	-82.58332820000	Tampa	FL	36532.00000000000	41952.00000000000	33615	52	33615	33615
8233	SHELDON RD & PATTERSON ST	TAMP	812	812	28.01840970000	-82.58332060000	Tampa	FL	36532.00000000000	41952.00000000000	33615	52	33615	33615
8232	SHELDON RD & WOODLAKE BLVD	TAMP	812	812	28.02140050000	-82.58327480000	Tampa	FL	36532.00000000000	41952.00000000000	33615	52	33615	33615
8231	SHELDON RD & WATERS AVE	TAMP	812	812	28.02409360000	-82.58322910000	Tampa	FL	36532.00000000000	41952.00000000000	33615	52	33615	33615
8230	WATERS AVE & SHELDON RD	TAMP	812	812	28.02607350000	-82.58405300000	Tampa	FL	36532.00000000000	41952.00000000000	33615	52	33615	33615
8229	SHELDON RD & WOOD LAKE BLVD	TAMP	812	812	28.02299500000	-82.58296970000	Tampa	FL	36532.00000000000	41952.00000000000	33615	52	33615	33615
8228	SHELDON RD & PATTERSON ST W	TAMP	812	812	28.01822470000	-82.58303070000	Tampa	FL	36532.00000000000	41952.00000000000	33615	52	33615	33615
8227	SHELDON RD & BROAD ST	TAMP	812	812	28.01697920000	-82.58303070000	Tampa	FL	36532.00000000000	41952.00000000000	33615	52	33615	33615
8226	SHELDON RD & HAMILTON AVE W	TAMP	812	812	28.01358030000	-82.58297730000	Tampa	FL	36532.00000000000	41952.00000000000	33615	52	33615	33615
8225	SHELDON RD & FOUNTAIN AVE	TAMP	812	812	28.01109890000	-82.58303830000	Tampa	FL	36532.00000000000	41952.00000000000	33615	52	33615	33615
8224	SHELDON RD & MAYFLOWER RD	TAMP	812	812	28.00808720000	-82.58310700000	Tampa	FL	36532.00000000000	41952.00000000000	33615	52	33615	33615
8223	SHELDON RD & HAIGHT ST	TAMP	812	812	28.00555040000	-82.58308410000	Tampa	FL	36532.00000000000	41952.00000000000	33615	52	33615	33615
8222	SHELDON RD & MOHR DR	TAMP	812	812	28.00274660000	-82.58316800000	Tampa	FL	36532.00000000000	41952.00000000000	33615	52	33615	33615
8212	SHELDON RD & MEMORIAL HWY	TAMP	812	812	27.99901580000	-82.58348850000	Tampa	FL	36532.00000000000	41952.00000000000	33615	52	33615	33615
8211	SHELDON RD & STANLEY DR	TAMP	812	812	27.99888800000	-82.58319090000	Tampa	FL	36532.00000000000	41952.00000000000	33615	52	33615	33615
8393	1ST ST SE & RHODA CT S	STPE	14	14	27.76844410000	-82.63408660000	Saint Petersburg	FL	16199.00000000000	15183.00000000000	33701	61	33701	33701
8392	1ST ST NE & 1ST AVE N	STPE	14	14	27.77242280000	-82.63408660000	Saint Petersburg	FL	16199.00000000000	15183.00000000000	33701	61	33701	33701
8387	1ST AVE S & 3RD ST S	STPE	7	7, 9, 15, 18	27.77016260000	-82.63631440000	Saint Petersburg	FL	16199.00000000000	15183.00000000000	33701	61	33701	33701
8386	CENTRAL AVE & 3RD ST S	STPE	35	35	27.77103230000	-82.63647460000	Saint Petersburg	FL	16199.00000000000	15183.00000000000	33701	61	33701	33701
8384	2ND AVE N & 1ST ST NE	STPE	14	14, 16	27.77336690000	-82.63470460000	Saint Petersburg	FL	16199.00000000000	15183.00000000000	33701	61	33701	33701
8382	CENTRAL AVE & 2ND ST S	STPE	35	35	27.77109910000	-82.63462830000	Saint Petersburg	FL	16199.00000000000	15183.00000000000	33701	61	33701	33701
8381	5TH ST S & CENTRAL AVE	STPE	23	23	27.77075580000	-82.63996890000	Saint Petersburg	FL	16199.00000000000	15183.00000000000	33701	61	33701	33701
8376	1ST AVE N & 1ST ST N	STPE	9	9, 18	27.77215000000	-82.63417820000	Saint Petersburg	FL	16199.00000000000	15183.00000000000	33701	61	33701	33701
8375	3RD ST N & 2ND AVE N	STPE	4	4, 32	27.77332880000	-82.63700100000	Saint Petersburg	FL	16199.00000000000	15183.00000000000	33701	61	33701	33701
8372	1ST SE & CENTRAL AVE	STPE	14	14	27.77090070000	-82.63409420000	Saint Petersburg	FL	16199.00000000000	15183.00000000000	33701	61	33701	33701
8371	1ST ST NE & SUNSHINE LANE NE	STPE	14	14	27.77263450000	-82.63388820000	Saint Petersburg	FL	16199.00000000000	15183.00000000000	33701	61	33701	33701
8366	4TH AVE N & 4TH ST N	STPE	5	5, 23	27.77624700000	-82.63886260000	Saint Petersburg	FL	16199.00000000000	15183.00000000000	33701	61	33701	33701
8365	2ND AVE NE & BEACH DRIVE	STPE	35	35	27.77341270000	-82.63222500000	Saint Petersburg	FL	16199.00000000000	15183.00000000000	33701	61	33701	33701
8361	4TH AVE N & 2ND ST N	STPE	5	5, 23, 38	27.77625270000	-82.63533020000	Saint Petersburg	FL	16199.00000000000	15183.00000000000	33701	61	33701	33701
8360	5TH ST N & 1ST AVE N	STPE	79	79, LOOP	27.77163310000	-82.64041900000	Saint Petersburg	FL	16199.00000000000	15183.00000000000	33701	61	33701	33701
8359	1ST AVE N & 3RD ST N	STPE	9	9	27.77215960000	-82.63619230000	Saint Petersburg	FL	16199.00000000000	15183.00000000000	33701	61	33701	33701
8357	5TH AVE N & 2ND ST N	STPE	5	5, 20	27.77763940000	-82.63600160000	Saint Petersburg	FL	16199.00000000000	15183.00000000000	33701	61	33701	33701
8337	CENTRAL AVE & 4TH ST S	STPE	35	35	27.77108960000	-82.63861850000	Saint Petersburg	FL	16199.00000000000	15183.00000000000	33701	61	33701	33701
8028	CENTRAL AVE & DR MARTIN LUTHER KIN	STPE	35	35	27.77123260000	-82.64645390000	Saint Petersburg	FL	16199.00000000000	15183.00000000000	33701	61	33701	33701
8027	CENTRAL AVE & 7TH ST N	STPE	35	35	27.77125740000	-82.64366150000	Saint Petersburg	FL	16199.00000000000	15183.00000000000	33701	61	33701	33701
8023	CENTRAL AVE & 3RD ST	STPE	35	35	27.77126500000	-82.63644410000	Saint Petersburg	FL	16199.00000000000	15183.00000000000	33701	61	33701	33701
8022	CENTRAL AVE & 4TH ST	STPE	35	35	27.77128410000	-82.63828280000	Saint Petersburg	FL	16199.00000000000	15183.00000000000	33701	61	33701	33701
8021	CENTRAL AVE & 5TH ST	STPE	35	35	27.77125170000	-82.63993070000	Saint Petersburg	FL	16199.00000000000	15183.00000000000	33701	61	33701	33701
8020	CENTRAL AVE & 7TH ST S	STPE	35	35	27.77104380000	-82.64299770000	Saint Petersburg	FL	16199.00000000000	15183.00000000000	33701	61	33701	33701
8019	CENTRAL AVE & DR MARTIN LUTHER KIN	STPE	35	35	27.77099040000	-82.64617920000	Saint Petersburg	FL	16199.00000000000	15183.00000000000	33701	61	33701	33701
7964	3RD AVE N & 4TH ST N	STPE	14	14, 16, 23,	27.77498250000	-82.63811490000	Saint Petersburg	FL	16199.00000000000	15183.00000000000	33701	61	33701	33701
7866	1ST AVE S & DR MARTIN LUTHER KING JR	STPE	9	9, 18, 97	27.77017590000	-82.64625550000	Saint Petersburg	FL	16199.00000000000	15183.00000000000	33701	61	33701	33701
7865	1ST AVE S & 4TH ST S	STPE	9	9, 18, 97	27.77021790000	-82.63820650000	Saint Petersburg	FL	16199.00000000000	15183.00000000000	33701	61	33701	33701
7864	1ST AVE S & 7TH ST S	STPE	9	9, 18, 23, 9	27.77020450000	-82.64295200000	Saint Petersburg	FL	16199.00000000000	15183.00000000000	33701	61	33701	33701
7863	1ST AVE S & 6TH ST S	STPE	9	9, 18, 23, 9	27.77020260000	-82.64142610000	Saint Petersburg	FL	16199.00000000000	15183.00000000000	33701	61	33701	33701
7862	1ST AVE S & 8TH ST S	STPE	9	9, 18, 23, 9	27.77019690000	-82.64446260000	Saint Petersburg	FL	16199.00000000000	15183.00000000000	33701	61	33701	33701
7861	1ST AVE S & 5TH ST S	STPE	9	9, 18, 97, L	27.77020650000	-82.63986970000	Saint Petersburg	FL	16199.00000000000	15183.00000000000	33701	61	33701	33701
7846	3RD ST S & 4TH AVE S	STPE	4	4, 32	27.76724620000	-82.63697810000	Saint Petersburg	FL	16199.00000000000	15183.00000000000	33701	61	33701	33701
7845	6TH AVE S & 4TH ST S	STPE	14	14, 32, LO(	27.76416590000	-82.63815310000	Saint Petersburg	FL	16199.00000000000	15183.00000000000	33701	61	33701	33701
7844	4TH ST S & 1ST AVE S	STPE	4	4	27.77009010000	-82.63857270000	Saint Petersburg	FL	16199.00000000000	15183.00000000000	33701	61	33701	33701
7843	4TH ST S & 3RD AVE S	STPE	4	4, 15, 20	27.76880260000	-82.63854980000	Saint Petersburg	FL	16199.00000000000	15183.00000000000	33701	61	33701	33701
7824	8TH ST S & 2ND AVE S	STPE	7	7, 15, 23, 7	27.76925280000	-82.64473720000	Saint Petersburg	FL	16199.00000000000	15183.00000000000	33701	61	33701	33701
7823	8TH ST S & 4TH AVE S	STPE	7	7, 20, 23, 7	27.76734730000	-82.64471440000	Saint Petersburg	FL	16199.00000000000	15183.00000000000	33701	61	33701	33701
7822	8TH ST S & DELMAR TER S	STPE	7	7, 20, 23, 7	27.76645660000	-82.64470670000	Saint Petersburg	FL	16199.00000000000	15183.00000000000	33701	61	33701	33701
7731	3RD ST S & 5TH AVE S	STPE	4	4	27.76524730000	-82.63694000000	Saint Petersburg	FL	16199.00000000000	15183.00000000000	33701	61	33701	33701
7730	6TH AVE S & 6TH ST S	STPE	14	14, 32	27.76412390000	-82.64154820000	Saint Petersburg	FL	16199.00000000000	15183.00000000000	33701	61	33701	33701
7718	8TH ST S & 6TH AVE S	STPE	14	14, 20	27.76409530000	-82.64471440000	Saint Petersburg	FL	16199.00000000000	15183.00000000000	33701	61	33701	33701
7511	8TH ST N &2ND AVE N	STPE	9	9	27.77365300000	-82.64474490000	Saint Petersburg	FL	16199.00000000000	15183.00000000000	33701	61	33701	33701
7499	2ND AVE S & 8TH ST S	STPE	7	7, 79	27.76944540000	-82.64464570000	Saint Petersburg	FL	16199.00000000000	15183.00000000000	33701	61	33701	33701
7498	2ND AVE S & 5TH ST S	STPE	7	7, 79	27.76950840000	-82.64047240000	Saint Petersburg	FL	16199.00000000000	15183.00000000000	33701	61	33701	33701
7291	4TH ST S & 5TH AVE S	STPE	4	4	27.76474190000	-82.63851930000	Saint Petersburg	FL	16199.00000000000	15183.00000000000	33701	61	33701	33701
7288	6TH AVE S & 8TH ST S	STPE	14	14	27.76428410000	-82.64515690000	Saint Petersburg	FL	16199.00000000000	15183.00000000000	33701	61	33701	33701
7287	6TH AVE S & 6TH ST S	STPE	14	14, LOOP	27.76426120000	-82.64101410000	Saint Petersburg	FL	16199.00000000000	15183.00000000000	33701	61	33701	33701
7286	6TH AVE S & 7TH ST S	STPE	14	14	27.76428410000	-82.64306640000	Saint Petersburg	FL	16199.00000000000	15183.00000000000	33701	61	33701	33701
7285	6TH AVE S & 7TH ST S	STPE	14	14	27.76410290000	-82.64338680000	Saint Petersburg	FL	16199.00000000000	15183.00000000000	33701	61	33701	33701
7112	6TH AVE S & 3RD ST S	STPE	14	14, 32	27.76416590000	-82.63682560000	Saint Petersburg	FL	16199.00000000000	15183.00000000000	33701	61	33701	33701
7111	6TH AVE S & 2ND ST S	STPE	14	14, 32	27.76416780000	-82.63533780000	Saint Petersburg	FL	16199.00000000000	15183.00000000000	33701	61	33701	33701
7110	4TH ST S & 7TH AVE S	STPE	4	4	27.76319310000	-82.63835140000	Saint Petersburg	FL	16199.00000000000	15183.00000000000	33701	61	33701	33701
7108	4TH ST S & MOUND PARK AVE S	STPE	4	4	27.76336480000	-82.63851170000	Saint Petersburg	FL	16199.00000000000	15183.00000000000	33701	61	33701	33701
7107	4TH ST S & 8TH AVE S	STPE	4	4	27.76196100000	-82.63851930000	Saint Petersburg	FL	16199.00000000000	15183.00000000000	33701	61	33701	33701
7106	4TH ST S & 9TH AVE S	STPE	4	4	27.76134300000	-82.63835140000	Saint Petersburg	FL	16199.00000000000	15183.00000000000	33701	61	33701	33701
7100	4TH ST S & 11TH AVE S	STPE	4	4	27.75915530000	-82.63837430000	Saint Petersburg	FL	16199.00000000000	15183.00000000000	33701	61	33701	33701
7099	4TH ST S & 11TH AVE S	STPE	4	4	27.75907710000	-82.63853450000	Saint Petersburg	FL	16199.00000000000	15183.00000000000	33701	61	33701	33701

7098	4TH ST S & 13TH AVE S	STPE	4	4	27.75769810000	-82.63838200000	Saint Petersburg	FL	16199.00000000000	15183.00000000000	33701	61	33701	33701
7096	4TH ST S & 13TH AVE S	STPE	4	4	27.75751880000	-82.63854220000	Saint Petersburg	FL	16199.00000000000	15183.00000000000	33701	61	33701	33701
7094	4TH ST S & 15TH AVE S	STPE	4	4	27.75565720000	-82.63839720000	Saint Petersburg	FL	16199.00000000000	15183.00000000000	33701	61	33701	33701
7092	4TH ST S & 15TH AVE S	STPE	4	4	27.75608440000	-82.63855740000	Saint Petersburg	FL	16199.00000000000	15183.00000000000	33701	61	33701	33701
7091	4TH ST S & 16TH AVE S	STPE	4	4	27.75423050000	-82.63841250000	Saint Petersburg	FL	16199.00000000000	15183.00000000000	33701	61	33701	33701
7089	4TH ST S & 17TH AVE S	STPE	4	4	27.75390240000	-82.63860320000	Saint Petersburg	FL	16199.00000000000	15183.00000000000	33701	61	33701	33701
7088	4TH ST S & 18TH AVE S	STPE	4	4	27.75291060000	-82.63840480000	Saint Petersburg	FL	16199.00000000000	15183.00000000000	33701	61	33701	33701
6671	BEACH DR NE & 6TH AVE NE	STPE	38	38	27.77840230000	-82.63115690000	Saint Petersburg	FL	16199.00000000000	15183.00000000000	33701	61	33701	33701
6655	4TH ST S & CENTRAL AVE	STPE	4	4	27.77174380000	-82.63855740000	Saint Petersburg	FL	16199.00000000000	15183.00000000000	33701	61	33701	33701
6651	1ST ST S & 5TH AVE SE	STPE	14	14, 32, LO(	27.76523780000	-82.63385770000	Saint Petersburg	FL	16199.00000000000	15183.00000000000	33701	61	33701	33701
6650	1ST ST S & 5TH AVE S	STPE	14	14	27.76535030000	-82.63404850000	Saint Petersburg	FL	16199.00000000000	15183.00000000000	33701	61	33701	33701
6542	2ND AVE N & 2ND ST N	STPE	14	14, 16	27.77341650000	-82.63616180000	Saint Petersburg	FL	16199.00000000000	15183.00000000000	33701	61	33701	33701
6375	3RD ST S & 3RD AVE S	STPE	4	4, 7, 15, 2(	27.76880070000	-82.63697050000	Saint Petersburg	FL	16199.00000000000	15183.00000000000	33701	61	33701	33701
6348	8TH ST N & 3RD AVE N	STPE	9	9	27.77557560000	-82.64465330000	Saint Petersburg	FL	16199.00000000000	15183.00000000000	33701	61	33701	33701
6243	6TH AVE S & 3RD ST S	STPE	14	14	27.76435660000	-82.63658910000	Saint Petersburg	FL	16199.00000000000	15183.00000000000	33701	61	33701	33701
1550	BEACH DR NE & 12TH AVE NE	STPE	38	38	27.78409770000	-82.62730410000	Saint Petersburg	FL	16199.00000000000	15183.00000000000	33701	61	33701	33701
1533	4TH ST N & 13TH AVE N	STPE	4	4	27.78458400000	-82.63842770000	Saint Petersburg	FL	16199.00000000000	15183.00000000000	33701	61	33701	33701
1532	4TH ST N & 13TH AVE N	STPE	4	4	27.78509710000	-82.63861850000	Saint Petersburg	FL	16199.00000000000	15183.00000000000	33701	61	33701	33701
1512	BEACH DR NE & 13TH AVE NE	STPE	38	38	27.78495980000	-82.62654110000	Saint Petersburg	FL	16199.00000000000	15183.00000000000	33701	61	33701	33701
1503	BEACH DR NE & 12TH AVE NE	STPE	38	38	27.78416440000	-82.62704470000	Saint Petersburg	FL	16199.00000000000	15183.00000000000	33701	61	33701	33701
1502	4TH ST N & 11TH AVE N	STPE	4	4	27.78333470000	-82.63842010000	Saint Petersburg	FL	16199.00000000000	15183.00000000000	33701	61	33701	33701
1500	BEACH DR NE & 11TH AVE NE	STPE	38	38	27.78335190000	-82.62761690000	Saint Petersburg	FL	16199.00000000000	15183.00000000000	33701	61	33701	33701
1485	BEACH DR NE & 10TH AVE NE	STPE	38	38	27.78240200000	-82.62825780000	Saint Petersburg	FL	16199.00000000000	15183.00000000000	33701	61	33701	33701
1477	4TH ST N & 10TH AVE N	STPE	4	4	27.78198620000	-82.63840480000	Saint Petersburg	FL	16199.00000000000	15183.00000000000	33701	61	33701	33701
1476	BEACH DR NE & 9TH AVE NE	STPE	38	38	27.78157420000	-82.62900540000	Saint Petersburg	FL	16199.00000000000	15183.00000000000	33701	61	33701	33701
1473	BEACH DR NE & 8TH AVE NE	STPE	38	38	27.78013610000	-82.62998200000	Saint Petersburg	FL	16199.00000000000	15183.00000000000	33701	61	33701	33701
1467	4TH ST N & 9TH AVE N	STPE	4	4	27.78093340000	-82.63861080000	Saint Petersburg	FL	16199.00000000000	15183.00000000000	33701	61	33701	33701
1385	4TH ST N & 8TH AVE N	STPE	4	4	27.78077700000	-82.63842770000	Saint Petersburg	FL	16199.00000000000	15183.00000000000	33701	61	33701	33701
1375	HIGHLAND ST N & 9TH AVE N	STPE	9	9	27.78132250000	-82.64587400000	Saint Petersburg	FL	16199.00000000000	15183.00000000000	33701	61	33701	33701
1370	BEACH DR NE & 7TH AVE NE	STPE	38	38	27.77927970000	-82.63057710000	Saint Petersburg	FL	16199.00000000000	15183.00000000000	33701	61	33701	33701
1369	BEACH DR NE & 9TH AVE NE	STPE	38	38	27.78114130000	-82.62910460000	Saint Petersburg	FL	16199.00000000000	15183.00000000000	33701	61	33701	33701
1360	HIGHLAND ST N & 7TH AVE N	STPE	9	9, 20	27.77963830000	-82.64557650000	Saint Petersburg	FL	16199.00000000000	15183.00000000000	33701	61	33701	33701
1341	4TH ST N & 6TH AVE N	STPE	4	4	27.77865980000	-82.63842770000	Saint Petersburg	FL	16199.00000000000	15183.00000000000	33701	61	33701	33701
1340	4TH ST N & 6TH AVE N	STPE	4	4	27.77902030000	-82.63861080000	Saint Petersburg	FL	16199.00000000000	15183.00000000000	33701	61	33701	33701
1332	8TH ST N & HIGHLAND ST N	STPE	9	9, 20	27.77816580000	-82.64477540000	Saint Petersburg	FL	16199.00000000000	15183.00000000000	33701	61	33701	33701
1327	5TH AVE NE & BAY ST NE	STPE	5	5, 38	27.77764130000	-82.63264470000	Saint Petersburg	FL	16199.00000000000	15183.00000000000	33701	61	33701	33701
1319	BEACH DR NE & 6TH AVE NE	STPE	38	38	27.77877620000	-82.63072200000	Saint Petersburg	FL	16199.00000000000	15183.00000000000	33701	61	33701	33701
1317	5TH AVE N & DARTMOOR ST N	STPE	5	5, 20	27.77761080000	-82.63922120000	Saint Petersburg	FL	16199.00000000000	15183.00000000000	33701	61	33701	33701
1314	5TH AVE N & 5TH ST N	STPE	5	5, 16, 20, 3	27.77758410000	-82.64075470000	Saint Petersburg	FL	16199.00000000000	15183.00000000000	33701	61	33701	33701
1313	5TH AVE N & GROVE ST N	STPE	5	5, 16, 32	27.77760890000	-82.64324190000	Saint Petersburg	FL	16199.00000000000	15183.00000000000	33701	61	33701	33701
1310	5TH AVE N & 8TH ST N	STPE	5	5, 16, 32	27.77760510000	-82.64488980000	Saint Petersburg	FL	16199.00000000000	15183.00000000000	33701	61	33701	33701
1222	4TH ST N & 5TH AVE N	STPE	4	4	27.77731130000	-82.63861080000	Saint Petersburg	FL	16199.00000000000	15183.00000000000	33701	61	33701	33701
1207	4TH AVE N & 8TH ST N	STPE	5	5, 16, 20	27.77651410000	-82.64434050000	Saint Petersburg	FL	16199.00000000000	15183.00000000000	33701	61	33701	33701
1206	4TH AVE N & GROVE ST N	STPE	5	5, 16, 20	27.77651410000	-82.64318850000	Saint Petersburg	FL	16199.00000000000	15183.00000000000	33701	61	33701	33701
1205	4TH AVE N & DR MARTIN LUTHER KING JI	STPE	5	5, 16, 20	27.77643200000	-82.64643100000	Saint Petersburg	FL	16199.00000000000	15183.00000000000	33701	61	33701	33701
1194	4TH ST N & 4TH AVE N	STPE	4	4	27.77607350000	-82.63860320000	Saint Petersburg	FL	16199.00000000000	15183.00000000000	33701	61	33701	33701
1193	5TH ST N & 4TH AVE N	STPE	16	16, 23, 32	27.77570530000	-82.63980100000	Saint Petersburg	FL	16199.00000000000	15183.00000000000	33701	61	33701	33701
1179	3RD ST N & 3RD AVE N	STPE	4	4	27.77517320000	-82.63703920000	Saint Petersburg	FL	16199.00000000000	15183.00000000000	33701	61	33701	33701
1173	BEACH DR NE & 5TH AVE NE	STPE	38	38	27.77742390000	-82.63116460000	Saint Petersburg	FL	16199.00000000000	15183.00000000000	33701	61	33701	33701
1158	THE ST PETERSBURG PIER	STPE	35	35	27.77355190000	-82.62892910000	Saint Petersburg	FL	16199.00000000000	15183.00000000000	33701	61	33701	33701
1124	1ST AVE N & 5TH ST N	STPE	9	9, 18, 23	27.77211190000	-82.64002230000	Saint Petersburg	FL	16199.00000000000	15183.00000000000	33701	61	33701	33701
1120	1ST AVE N & 6TH ST N	STPE	9	9, 18, 23, 9	27.77209090000	-82.64215850000	Saint Petersburg	FL	16199.00000000000	15183.00000000000	33701	61	33701	33701
1115	1ST AVE N & 7TH ST N	STPE	9	9, 18, 23, 9	27.77208140000	-82.64420320000	Saint Petersburg	FL	16199.00000000000	15183.00000000000	33701	61	33701	33701
8390	3RD AVE S & 5TH ST S	STPE	15	15, 20	27.76837540000	-82.64054870000	Saint Petersburg	FL	16199.00000000000	15183.00000000000	33701	61	33701	33701
8385	2ND AVE N & 5 ST N	STPE	79	79	27.77360530000	-82.63935850000	Saint Petersburg	FL	16199.00000000000	15183.00000000000	33701	61	33701	33701
8374	2ND ST S & 1ST AVE S	STPE	20	20	27.77047540000	-82.63542940000	Saint Petersburg	FL	16199.00000000000	15183.00000000000	33701	61	33701	33701
8373	1ST ST NE & 4TH AVE NE	STPE	38	38	27.77659230000	-82.63414000000	Saint Petersburg	FL	16199.00000000000	15183.00000000000	33701	61	33701	33701
8370	2ND AVE S & 3RD ST S	STPE	79	79	27.76922800000	-82.63741300000	Saint Petersburg	FL	16199.00000000000	15183.00000000000	33701	61	33701	33701
8369	3RD AVE S & 5TH ST S	STPE	15	15	27.76860430000	-82.63995360000	Saint Petersburg	FL	16199.00000000000	15183.00000000000	33701	61	33701	33701
8368	4TH AVE S & 8TH ST S	STPE	20	20	27.76712420000	-82.64548490000	Saint Petersburg	FL	16199.00000000000	15183.00000000000	33701	61	33701	33701
8367	4TH AVE S & 5TH ST S	STPE	20	20	27.76716230000	-82.64043430000	Saint Petersburg	FL	16199.00000000000	15183.00000000000	33701	61	33701	33701
8346	8TH ST S & 1ST AVE S	STPE	15	15	27.77003670000	-82.64472960000	Saint Petersburg	FL	16199.00000000000	15183.00000000000	33701	61	33701	33701
8002	DOLPHIN PARKING LOT	STPE	35	35	27.77357670000	-82.62963870000	Saint Petersburg	FL	16199.00000000000	15183.00000000000	33701	61	33701	33701
7509	3RD AVE S & 7TH ST S	STPE	15	15, 20, 32	27.76842880000	-82.64296720000	Saint Petersburg	FL	16199.00000000000	15183.00000000000	33701	61	33701	33701
7508	3RD AVE S & DR MARTIN LUTHER KING JI	STPE	15	15, 32	27.76841930000	-82.64618680000	Saint Petersburg	FL	16199.00000000000	15183.00000000000	33701	61	33701	33701
7507	6TH ST S& 3RD AVE S	STPE	32	32	27.76814270000	-82.64179230000	Saint Petersburg	FL	16199.00000000000	15183.00000000000	33701	61	33701	33701
7505	6TH ST S & 5TH TER S	STPE	32	32	27.76507570000	-82.64174650000	Saint Petersburg	FL	16199.00000000000	15183.00000000000	33701	61	33701	33701
7500	2ND AVE S & 4TH ST S	STPE	7	7, 15, 20	27.76951600000	-82.63826750000	Saint Petersburg	FL	16199.00000000000	15183.00000000000	33701	61	33701	33701
6523	4TH AVE S & 2ND ST S	STPE	32	32	27.76716610000	-82.63530730000	Saint Petersburg	FL	16199.00000000000	15183.00000000000	33701	61	33701	33701
1464	9TH AVE N & HIGHLAND ST N	STPE	20	20	27.78120420000	-82.64605710000	Saint Petersburg	FL	16199.00000000000	15183.00000000000	33701	61	33701	33701
1197	5TH ST N & 4TH AVE N	STPE	16	16	27.77601620000	-82.64014430000	Saint Petersburg	FL	16199.00000000000	15183.00000000000	33701	61	33701	33701
1172	5TH ST N & MIRROR LAKE DR N	STPE	16	16	27.77474210000	-82.63992310000	Saint Petersburg	FL	16199.00000000000	15183.00000000000	33701	61	33701	33701
1171	2ND ST N & 3RD AVE N	STPE	20	20	27.77462960000	-82.63565060000	Saint Petersburg	FL	16199.00000000000	15183.00000000000	33701	61	33701	33701
1154	2ND AVE N & 5TH ST N	STPE	16	16	27.77338410000	-82.63986210000	Saint Petersburg	FL	16199.00000000000	15183.00000000000	33701	61	33701	33701
1131	2ND ST N & 1ST AVE N	STPE	20	20	27.77231410000	-82.63564300000	Saint Petersburg	FL	16199.00000000000	15183.00000000000	33701	61	33701	33701
1055	2ND ST S & CENTRAL AVE	STPE	20	20	27.77087590000	-82.63561250000	Saint Petersburg	FL	16199.00000000000	15183.00000000000	33701	61	33701	33701
7965	DR MARTIN LUTHER KING JR ST N & # 67:	STPE	9	9, 75	27.83408740000	-82.64654540000	Saint Petersburg	FL	28217.00000000000	27779.00000000000	33702	62	33702	33702
7947	4TH ST N & 99TH AVE N	STPE	100	100	27.86169620000	-82.63847350000	Saint Petersburg	FL	28217.00000000000	27779.00000000000	33702	62	33702	33702
7926	83RD AVE N & 8TH ST N	STPE	4	4, 9, 100	27.84744830000	-82.64483640000	Saint Petersburg	FL	28217.00000000000	27779.00000000000	33702	62	33702	33702
6535	SAN MARTIN BLVD NE & # 10390	GAND	9	9	27.86512570000	-82.62191770000	Saint Petersburg	FL	28217.00000000000	27779.00000000000	33702	62	33702	33702
6264	83RD DR NE & WAVERLY RD	STPE	9	9	27.84764860000	-82.63504790000	Saint Petersburg	FL	28217.00000000000	27779.00000000000	33702	62	33702	33702
6263	83RD AVE NE & MACOMA DR NE	STPE	9	9	27.84799390000	-82.62957000000	Saint Petersburg	FL	28217.00000000000	27779.00000000000	33702	62	33702	33702
6262	PATICA RD NE & TALLAHASSEE DR NE	STPE	9	9	27.85020450000	-82.62596130000	Saint Petersburg	FL	28217.00000000000	27779.00000000000	33702	62	33702	33702
6261	SAN MARTIN BLVD NE & RIDGEWAY DR N	STPE	9	9	27.85763930000	-82.62596890000	Saint Petersburg	FL	28217.00000000000	27779.00000000000	33702	62	33702	33702
6260	SAN MARTIN BLVD NE & RICARDO PL NE	GAND	9	9	27.86750030000	-82.62195590000	Saint Petersburg	FL	28217.00000000000	27779.00000000000	33702	62	33702	33702
3347	US HWY 92 & SAN FERNANDO BLVD NE	GAND	100	100	27.86978340000	-82.61618040000	Saint Petersburg	FL	28217.00000000000	27779.00000000000	33702	62	33702	33702
3314	GOODWILL INDUSTRIES	GAND	9	9, 100	27.86713030000	-82.62535860000	Saint Petersburg	FL	28217.00000000000	27779.00000000000	33702	62	33702	33702
3289	GANDY BLVD N & SHADY LANE BLVD	GAND	9	9, 100	27.86493110000	-82.63359830000	Saint Petersburg	FL	28217.00000000000	27779.00000000000	33702	62	33702	33702
3270	100TH AVE N & ROYAL PALM BLVD	STPE	100	100	27.86385920000	-82.63687900000	Saint Petersburg	FL	28217.00000000000	27779.00000000000	33702	62	33702	33702
3235	4TH ST N & 99TH AVE N	STPE	58	58, 100	27.86185260000	-82.63893890000	Saint Petersburg	FL	28217.00000000000	27779.00000000000	33702	62	33702	33702
3216	4TH ST N & 96TH AVE N	STPE	9	9, 58, 100	27.85977750000	-82.63861080000	Saint Petersburg	FL	28217.00000000000	27779.00000000000	33702	62	33702	33702
3213	4TH ST N & KOGER BLVD N	STPE	58	58, 100	27.85997580000	-82.63893890000	Saint Petersburg	FL	28217.00000000000	27779.00000000000	33702	62	33702	33702
3210	DR MARTIN LUTHER KING JR ST N & EXEC	STPE	4	4	27.85927200000	-82.64711000000	Saint Petersburg	FL	28217.00000000000	27779.00000000000	33702	62	33702	33702
3200	DR MARTIN LUTHER KING JR ST N & 94TH	STPE	4	4	27.85857200000	-82.64683530000	Saint Petersburg	FL	28217.00000000000	27779.00000000000	33702	62	33702	33702

3199	4TH ST N & 94TH AVE N	STPE	9	9, 58, 100	27.85831070000	-82.63860320000	Saint Petersburg	FL	28217.00000000000	27779.00000000000	33702	62	33702	33702
3198	4TH ST N & 94TH AVE N	STPE	58	58, 100	27.85842900000	-82.63891600000	Saint Petersburg	FL	28217.00000000000	27779.00000000000	33702	62	33702	33702
3191	94TH AVE N & DR MARTIN LUTHER KING	STPE	74	74	27.85755540000	-82.64900970000	Saint Petersburg	FL	28217.00000000000	27779.00000000000	33702	62	33702	33702
3190	94TH AVE N & # 1100	STPE	74	74	27.85742380000	-82.65016170000	Saint Petersburg	FL	28217.00000000000	27779.00000000000	33702	62	33702	33702
3186	94TH AVE N & DR MARTIN LUTHER KING	STPE	74	74	27.85740850000	-82.64818570000	Saint Petersburg	FL	28217.00000000000	27779.00000000000	33702	62	33702	33702
3174	4TH ST N & 93RD AVE N	STPE	9	9, 58, 100	27.85604290000	-82.63860320000	Saint Petersburg	FL	28217.00000000000	27779.00000000000	33702	62	33702	33702
3172	4TH ST N & 93RD AVE N	STPE	58	58, 100	27.85633280000	-82.63893890000	Saint Petersburg	FL	28217.00000000000	27779.00000000000	33702	62	33702	33702
3165	DR MARTIN LUTHER KING JR ST N & 93RI	STPE	4	4, 74	27.85650250000	-82.64707180000	Saint Petersburg	FL	28217.00000000000	27779.00000000000	33702	62	33702	33702
3161	4TH ST N & 91ST AVE N	STPE	58	58, 100	27.85535430000	-82.63892360000	Saint Petersburg	FL	28217.00000000000	27779.00000000000	33702	62	33702	33702
3151	DR MARTIN LUTHER KING JR ST N & 90TH	STPE	4	4, 74	27.85449030000	-82.64684300000	Saint Petersburg	FL	28217.00000000000	27779.00000000000	33702	62	33702	33702
3150	DR MARTIN LUTHER KING JR ST N & 90TH	STPE	4	4, 74	27.85420040000	-82.64701840000	Saint Petersburg	FL	28217.00000000000	27779.00000000000	33702	62	33702	33702
3148	4TH ST N & 89TH AVE N	STPE	9	9, 58, 100	27.85374830000	-82.63856510000	Saint Petersburg	FL	28217.00000000000	27779.00000000000	33702	62	33702	33702
3145	4TH ST N & 90TH AVE N	STPE	58	58, 100	27.85400960000	-82.63893130000	Saint Petersburg	FL	28217.00000000000	27779.00000000000	33702	62	33702	33702
3136	DR MARTIN LUTHER KING JR ST N & 89TH	STPE	4	4, 74	27.85353090000	-82.64686580000	Saint Petersburg	FL	28217.00000000000	27779.00000000000	33702	62	33702	33702
3127	4TH ST N & 87TH AVE N	STPE	9	9, 58, 100	27.85200690000	-82.63856510000	Saint Petersburg	FL	28217.00000000000	27779.00000000000	33702	62	33702	33702
3120	DR MARTIN LUTHER KING JR ST N & 87TH	STPE	4	4, 74	27.85144420000	-82.64699550000	Saint Petersburg	FL	28217.00000000000	27779.00000000000	33702	62	33702	33702
3119	4TH ST N & 87TH AVE N	STPE	58	58, 100	27.85139850000	-82.63887790000	Saint Petersburg	FL	28217.00000000000	27779.00000000000	33702	62	33702	33702
3107	DR MARTIN LUTHER KING JR ST N & 86TH	STPE	4	4, 74	27.85077670000	-82.64685060000	Saint Petersburg	FL	28217.00000000000	27779.00000000000	33702	62	33702	33702
3099	4TH ST N & 85TH AVE N	STPE	9	9, 58, 100	27.85025020000	-82.63854980000	Saint Petersburg	FL	28217.00000000000	27779.00000000000	33702	62	33702	33702
3097	4TH ST N & 86TH AVE N	STPE	58	58, 100	27.85044480000	-82.63888550000	Saint Petersburg	FL	28217.00000000000	27779.00000000000	33702	62	33702	33702
3088	DR MARTIN LUTHER KING JR ST N & 85TH	STPE	4	4, 74	27.84905050000	-82.64699550000	Saint Petersburg	FL	28217.00000000000	27779.00000000000	33702	62	33702	33702
3084	4TH ST N & 83RD AVE N	STPE	9	9, 58, 100	27.84768490000	-82.63857270000	Saint Petersburg	FL	28217.00000000000	27779.00000000000	33702	62	33702	33702
3073	83RD AVE N & 8TH ST N	STPE	4	4, 9, 100	27.84745600000	-82.64563750000	Saint Petersburg	FL	28217.00000000000	27779.00000000000	33702	62	33702	33702
3071	83 RD AVE & 6TH ST N	STPE	4	4, 9	27.84746930000	-82.64115910000	Saint Petersburg	FL	28217.00000000000	27779.00000000000	33702	62	33702	33702
3065	DR MARTIN LUTHER KING JR ST N & 83RI	STPE	74	74	27.84724040000	-82.64699550000	Saint Petersburg	FL	28217.00000000000	27779.00000000000	33702	62	33702	33702
3058	4TH ST N & 83RD AVE N	STPE	4	4, 9, 58, 1(	27.84686850000	-82.63888550000	Saint Petersburg	FL	28217.00000000000	27779.00000000000	33702	62	33702	33702
3056	DR MARTIN LUTHER KING JR ST N & 83RI	STPE	4	4, 9, 74, 1(	27.84718890000	-82.64684300000	Saint Petersburg	FL	28217.00000000000	27779.00000000000	33702	62	33702	33702
3048	DR MARTIN LUTHER KING JR ST N & # 79(	STPE	74	74	27.84597970000	-82.64698790000	Saint Petersburg	FL	28217.00000000000	27779.00000000000	33702	62	33702	33702
3047	4TH ST N & 81ST AVE N	STPE	58	58	27.84589580000	-82.63856510000	Saint Petersburg	FL	28217.00000000000	27779.00000000000	33702	62	33702	33702
3045	4TH ST N & 81ST AVE N	STPE	4	4, 9, 58, 1(	27.84566880000	-82.63884740000	Saint Petersburg	FL	28217.00000000000	27779.00000000000	33702	62	33702	33702
3043	DR MARTIN LUTHER KING JR ST N & # 80(	STPE	4	4, 9, 74, 1(	27.84610560000	-82.64680480000	Saint Petersburg	FL	28217.00000000000	27779.00000000000	33702	62	33702	33702
3040	GANDY BLVD & GRAND AVE	PINE	74	74, 444	27.84573940000	-82.67615510000	Saint Petersburg	FL	28217.00000000000	27779.00000000000	33702	62	33702	33702
3039	DR MARTIN LUTHER KING JR ST N & 79TH	STPE	4	4, 9, 74, 1(	27.84477230000	-82.64684300000	Saint Petersburg	FL	28217.00000000000	27779.00000000000	33702	62	33702	33702
3034	DR MARTIN LUTHER KING JR ST N & 79TH	STPE	74	74	27.84444240000	-82.64700320000	Saint Petersburg	FL	28217.00000000000	27779.00000000000	33702	62	33702	33702
3008	4TH ST N & 77TH AVE N	STPE	4	4, 9, 58, 1(	27.84354400000	-82.63886260000	Saint Petersburg	FL	28217.00000000000	27779.00000000000	33702	62	33702	33702
2997	GANDY BLVD & ROBERTS LN	PINE	74	74, 444	27.84299660000	-82.67921450000	Saint Petersburg	FL	28217.00000000000	27779.00000000000	33702	62	33702	33702
2995	GATEWAY MALL - SHELTER - 1	STPE	4	4, 9, 16, 58	27.84305760000	-82.64447780000	Saint Petersburg	FL	28217.00000000000	27779.00000000000	33702	62	33702	33702
2989	4TH ST N & 80TH AVE N	STPE	58	58	27.84420200000	-82.63856510000	Saint Petersburg	FL	28217.00000000000	27779.00000000000	33702	62	33702	33702
2978	77TH AVE N & 7TH ST N	STPE	4	4, 9, 58, 1(	27.84310340000	-82.64109040000	Saint Petersburg	FL	28217.00000000000	27779.00000000000	33702	62	33702	33702
2966	77TH AVE N & 5TH ST N	STPE	58	58	27.84250260000	-82.64034270000	Saint Petersburg	FL	28217.00000000000	27779.00000000000	33702	62	33702	33702
2963	77TH AVE N & 7TH ST N	STPE	16	16, 58, 74,	27.84249310000	-82.64327240000	Saint Petersburg	FL	28217.00000000000	27779.00000000000	33702	62	33702	33702
2961	DR MARTIN LUTHER KING JR ST N & 77TH	STPE	9	9, 75	27.84238050000	-82.64698790000	Saint Petersburg	FL	28217.00000000000	27779.00000000000	33702	62	33702	33702
2959	77TH AVE N & 8TH ST N	STPE	16	16, 58, 74,	27.84246440000	-82.64456940000	Saint Petersburg	FL	28217.00000000000	27779.00000000000	33702	62	33702	33702
2958	77TH AVE N & DR MARTIN LUTHER KING	STPE	16	16, 58, 74,	27.84245680000	-82.64648440000	Saint Petersburg	FL	28217.00000000000	27779.00000000000	33702	62	33702	33702
2935	4TH ST N & 76TH AVE N	STPE	4	4	27.84133720000	-82.63883210000	Saint Petersburg	FL	28217.00000000000	27779.00000000000	33702	62	33702	33702
2929	DR MARTIN LUTHER KING JR ST N & 75TH	STPE	9	9, 75	27.84090040000	-82.64682010000	Saint Petersburg	FL	28217.00000000000	27779.00000000000	33702	62	33702	33702
2923	4TH ST N & 74TH AVE N	STPE	4	4	27.84015460000	-82.63851170000	Saint Petersburg	FL	28217.00000000000	27779.00000000000	33702	62	33702	33702
2916	DR MARTIN LUTHER KING JR ST N & 74TH	STPE	9	9, 75	27.83981320000	-82.64698030000	Saint Petersburg	FL	28217.00000000000	27779.00000000000	33702	62	33702	33702
2913	DR MARTIN LUTHER KING JR ST N & 73TH	STPE	9	9, 75	27.83912090000	-82.64679720000	Saint Petersburg	FL	28217.00000000000	27779.00000000000	33702	62	33702	33702
2865	4TH ST N & 73RD AVE N	STPE	4	4	27.83923720000	-82.63882450000	Saint Petersburg	FL	28217.00000000000	27779.00000000000	33702	62	33702	33702
2831	DR MARTIN LUTHER KING JR ST N & 73RI	STPE	9	9, 75	27.83846660000	-82.64697270000	Saint Petersburg	FL	28217.00000000000	27779.00000000000	33702	62	33702	33702
2825	4TH ST N & 72ND AVE N	STPE	4	4	27.83780290000	-82.63846590000	Saint Petersburg	FL	28217.00000000000	27779.00000000000	33702	62	33702	33702
2822	DR MARTIN LUTHER KING JR ST N & HOLI	STPE	9	9, 75	27.83809470000	-82.64678190000	Saint Petersburg	FL	28217.00000000000	27779.00000000000	33702	62	33702	33702
2820	4TH ST N & 72ND AVE N	STPE	4	4	27.83774380000	-82.63881680000	Saint Petersburg	FL	28217.00000000000	27779.00000000000	33702	62	33702	33702
2785	4TH ST N & 70TH AVE	STPE	4	4	27.83552930000	-82.63849640000	Saint Petersburg	FL	28217.00000000000	27779.00000000000	33702	62	33702	33702
2743	DR MARTIN LUTHER KING JR ST N & 70TH	STPE	9	9, 75	27.83540730000	-82.64694980000	Saint Petersburg	FL	28217.00000000000	27779.00000000000	33702	62	33702	33702
2738	4TH ST N & NORTHMOOR AVE N	STPE	4	4	27.83425520000	-82.63880160000	Saint Petersburg	FL	28217.00000000000	27779.00000000000	33702	62	33702	33702
2737	4TH ST N & # 6801	STPE	4	4	27.83427240000	-82.63850400000	Saint Petersburg	FL	28217.00000000000	27779.00000000000	33702	62	33702	33702
2735	DR MARTIN LUTHER KING JR ST N & # 67:	STPE	9	9, 75	27.83402250000	-82.64694980000	Saint Petersburg	FL	28217.00000000000	27779.00000000000	33702	62	33702	33702
2734	DR MARTIN LUTHER KING JR ST N & 70TH	STPE	9	9, 75	27.83594700000	-82.64678960000	Saint Petersburg	FL	28217.00000000000	27779.00000000000	33702	62	33702	33702
2716	4TH ST N & LINCOLN CIR NW	STPE	4	4	27.83234020000	-82.63879390000	Saint Petersburg	FL	28217.00000000000	27779.00000000000	33702	62	33702	33702
2715	4TH ST N & LINCOLN CIR NE	STPE	4	4	27.83295060000	-82.63851170000	Saint Petersburg	FL	28217.00000000000	27779.00000000000	33702	62	33702	33702
2709	DR MARTIN LUTHER KING JR ST N & # 64(	STPE	9	9, 75	27.83188820000	-82.64678190000	Saint Petersburg	FL	28217.00000000000	27779.00000000000	33702	62	33702	33702
2708	4TH ST N & MADISON CIR NE	STPE	4	4	27.83146290000	-82.63849640000	Saint Petersburg	FL	28217.00000000000	27779.00000000000	33702	62	33702	33702
2700	DR MARTIN LUTHER KING JR ST N & 63RI	STPE	9	9, 75	27.83045390000	-82.64677430000	Saint Petersburg	FL	28217.00000000000	27779.00000000000	33702	62	33702	33702
2698	4TH ST N & MADISON CIR NW	STPE	4	4	27.83067130000	-82.63879390000	Saint Petersburg	FL	28217.00000000000	27779.00000000000	33702	62	33702	33702
2685	DR MARTIN LUTHER KING JR ST N & 63RI	STPE	9	9, 75	27.82903480000	-82.64695740000	Saint Petersburg	FL	28217.00000000000	27779.00000000000	33702	62	33702	33702
2610	US HWY 19 N & 62ND AVE N	WESA	11	11, 34, 75	27.82887460000	-82.67945100000	Saint Petersburg	FL	28217.00000000000	27779.00000000000	33702	62	33702	33702
7921	77TH AVE N & # 1514	STPE	16	16	27.84264370000	-82.65243530000	Saint Petersburg	FL	28217.00000000000	27779.00000000000	33702	62	33702	33702
2982	77TH AVE N & 10TH ST N	STPE	16	16	27.84268760000	-82.64800260000	Saint Petersburg	FL	28217.00000000000	27779.00000000000	33702	62	33702	33702
2981	77TH AVE N & 16TH ST N	STPE	16	16	27.84268190000	-82.65464020000	Saint Petersburg	FL	28217.00000000000	27779.00000000000	33702	62	33702	33702
2980	77TH AVE N & 14TH ST N	STPE	16	16	27.84272000000	-82.65081790000	Saint Petersburg	FL	28217.00000000000	27779.00000000000	33702	62	33702	33702
2971	77TH AVE N & 16TH ST N	STPE	16	16	27.84279250000	-82.65491490000	Saint Petersburg	FL	28217.00000000000	27779.00000000000	33702	62	33702	33702
2970	77TH AVE N & 14TH ST N	STPE	16	16	27.84282880000	-82.65077210000	Saint Petersburg	FL	28217.00000000000	27779.00000000000	33702	62	33702	33702
2968	77TH AVE N & 10TH ST N	STPE	16	16	27.84280200000	-82.64799500000	Saint Petersburg	FL	28217.00000000000	27779.00000000000	33702	62	33702	33702
2942	16TH ST N & 76TH AVE N	STPE	16	16	27.84172250000	-82.65493770000	Saint Petersburg	FL	28217.00000000000	27779.00000000000	33702	62	33702	33702
2933	16TH ST N & 76TH AVE N	STPE	16	16	27.84102440000	-82.65531920000	Saint Petersburg	FL	28217.00000000000	27779.00000000000	33702	62	33702	33702
2836	16TH ST N & 74TH AVE N	STPE	16	16	27.83886530000	-82.65530400000	Saint Petersburg	FL	28217.00000000000	27779.00000000000	33702	62	33702	33702
2795	16TH ST N & 74TH AVE N	STPE	16	16	27.83869360000	-82.65490720000	Saint Petersburg	FL	28217.00000000000	27779.00000000000	33702	62	33702	33702
2792	16TH ST N & 70TH AVE	STPE	16	16	27.83602710000	-82.65489200000	Saint Petersburg	FL	28217.00000000000	27779.00000000000	33702	62	33702	33702
2784	16TH ST & 70TH AVE	STPE	16	16	27.83582880000	-82.65524290000	Saint Petersburg	FL	28217.00000000000	27779.00000000000	33702	62	33702	33702
2736	16TH ST N & 68TH AVE N	STPE	16	16	27.83364110000	-82.65525820000	Saint Petersburg	FL	28217.00000000000	27779.00000000000	33702	62	33702	33702
2710	16TH ST N & 66TH AVE N	STPE	16	16	27.83183480000	-82.65525050000	Saint Petersburg	FL	28217.00000000000	27779.00000000000	33702	62	33702	33702
2707	16TH ST N & 66TH AVE N	STPE	16	16	27.83208470000	-82.65486910000	Saint Petersburg	FL	28217.00000000000	27779.00000000000	33702	62	33702	33702
2680	16TH ST N & 63RD AVE N	STPE	16	16	27.82904620000	-82.65488430000	Saint Petersburg	FL	28217.00000000000	27779.00000000000	33702	62	33702	33702
6599	38TH AVE N & # 217	STPE	38	38	27.80784800000	-82.63590240000	Saint Petersburg	FL	23998.00000000000	23147.00000000000	33703	63	33703	33703
2677	4TH ST N & 62ND AVE N	STPE	4	4	27.82855030000	-82.63848880000	Saint Petersburg	FL	23998.00000000000	23147.00000000000	33703	63	33703	33703
2665	62ND AVE N & 10TH ST N	STPE	75	75	27.82850270000	-82.64742280000	Saint Petersburg	FL	23998.00000000000	23147.00000000000	33703	63	33703	33703
2656	62ND AVE N & 12TH ST N	STPE	75	75	27.82848550000	-82.64918520000	Saint Petersburg	FL	23998.00000000000	23147.00000000000	33703	63	33703	33703
2639	62ND AVE N & 12TH ST N	STPE	75	75	27.82836910000	-82.65071110000	Saint Petersburg	FL	23998.00000000000	23147.00000000000	33703	63	33703	33703
2638	62ND AVE N & 10TH ST N	STPE	75	75	27.82836530000	-82.64913940000	Saint Petersburg	FL	23998.00000000000	23147.00000000000	33703	63	33703	33703
2634	62ND AVE N & # 1426	STPE	75	75	27.82835390000	-82.65322880000	Saint Petersburg	FL	23998.00000000000	23147.00000000000	33703	63	33703	33703
2632	DR MARTIN LUTHER KING JR ST N & 62 A	STPE	9	9, 75	27.82857130000	-82.64678960000	Saint Petersburg	FL	23998.00000000000	23147.00000000000	33703	63	33703	33703
2623	4TH ST N & 62ND AVE N	STPE	4	4	27.82817460000	-82.63878630000	Saint Petersburg	FL	23998.00000000000	23147.00000000000	33703	63	33703	33703

2617	DR MARTIN LUTHER KING JR ST N & 62NI	STPE	9	9	27.82812310000	-82.64694210000	Saint Petersburg	FL	23998.00000000000	23147.00000000000	33703	63	33703	33703
2606	DR MARTIN LUTHER KING JR ST N & 62NI	STPE	9	9	27.82818030000	-82.64678960000	Saint Petersburg	FL	23998.00000000000	23147.00000000000	33703	63	33703	33703
2596	4TH ST N & MADISON CIR SE	STPE	4	4	27.82634350000	-82.63848110000	Saint Petersburg	FL	23998.00000000000	23147.00000000000	33703	63	33703	33703
2591	4TH ST N & MADISON CIR SW	STPE	4	4	27.82584380000	-82.63877870000	Saint Petersburg	FL	23998.00000000000	23147.00000000000	33703	63	33703	33703
2572	DR MARTIN LUTHER KING JR ST N & 58TH	STPE	9	9	27.82481580000	-82.64675900000	Saint Petersburg	FL	23998.00000000000	23147.00000000000	33703	63	33703	33703
2570	DR MARTIN LUTHER KING JR ST N & 58TH	STPE	9	9	27.82467270000	-82.64689640000	Saint Petersburg	FL	23998.00000000000	23147.00000000000	33703	63	33703	33703
2558	4TH ST N & LINCOLN CIR SE	STPE	4	4	27.82404520000	-82.63848880000	Saint Petersburg	FL	23998.00000000000	23147.00000000000	33703	63	33703	33703
2557	4TH ST N & LINCOLN CIR SW	STPE	4	4	27.82412910000	-82.63877110000	Saint Petersburg	FL	23998.00000000000	23147.00000000000	33703	63	33703	33703
2545	DR MARTIN LUTHER KING JR ST N & SOU	STPE	9	9	27.82324980000	-82.64675140000	Saint Petersburg	FL	23998.00000000000	23147.00000000000	33703	63	33703	33703
2538	4TH ST N & PALM AVE N	STPE	4	4	27.82287790000	-82.63877110000	Saint Petersburg	FL	23998.00000000000	23147.00000000000	33703	63	33703	33703
2537	DR MARTIN LUTHER KING JR ST N & 56TH	STPE	9	9	27.82280920000	-82.64690400000	Saint Petersburg	FL	23998.00000000000	23147.00000000000	33703	63	33703	33703
2535	4TH ST N & BARNARD BLVD N	STPE	4	4	27.82265660000	-82.63848110000	Saint Petersburg	FL	23998.00000000000	23147.00000000000	33703	63	33703	33703
2521	DR MARTIN LUTHER KING JR ST N & 54TH	STPE	9	9	27.82178120000	-82.64672850000	Saint Petersburg	FL	23998.00000000000	23147.00000000000	33703	63	33703	33703
2465	DR MARTIN LUTHER KING JR ST N & 53TH	STPE	9	9	27.82064250000	-82.64691160000	Saint Petersburg	FL	23998.00000000000	23147.00000000000	33703	63	33703	33703
2464	4TH ST N & 54TH AVE N	STPE	4	4	27.82056430000	-82.63876340000	Saint Petersburg	FL	23998.00000000000	23147.00000000000	33703	63	33703	33703
2462	4TH ST N & 53RD AVE N	STPE	4	4	27.82073780000	-82.63847350000	Saint Petersburg	FL	23998.00000000000	23147.00000000000	33703	63	33703	33703
2457	DR MARTIN LUTHER KING JR ST N & 53RI	STPE	9	9	27.82095720000	-82.64674380000	Saint Petersburg	FL	23998.00000000000	23147.00000000000	33703	63	33703	33703
2447	DR MARTIN LUTHER KING JR ST N & 52NI	STPE	9	9	27.81922150000	-82.64688870000	Saint Petersburg	FL	23998.00000000000	23147.00000000000	33703	63	33703	33703
2441	4TH ST N & 53RD AVE N	STPE	4	4	27.81915280000	-82.63876340000	Saint Petersburg	FL	23998.00000000000	23147.00000000000	33703	63	33703	33703
2439	4TH ST N & 51ST AVE N	STPE	4	4	27.81881330000	-82.63845060000	Saint Petersburg	FL	23998.00000000000	23147.00000000000	33703	63	33703	33703
2435	DR MARTIN LUTHER KING JR ST N & 51ST	STPE	9	9	27.81860920000	-82.64673610000	Saint Petersburg	FL	23998.00000000000	23147.00000000000	33703	63	33703	33703
2424	DR MARTIN LUTHER KING JR ST N & 50TH	STPE	9	9	27.81738470000	-82.64688870000	Saint Petersburg	FL	23998.00000000000	23147.00000000000	33703	63	33703	33703
2420	4TH ST N & 50TH AVE N	STPE	4	4	27.81772420000	-82.63875580000	Saint Petersburg	FL	23998.00000000000	23147.00000000000	33703	63	33703	33703
2413	DR MARTIN LUTHER KING JR ST N & 48TH	STPE	9	9	27.81594090000	-82.64666750000	Saint Petersburg	FL	23998.00000000000	23147.00000000000	33703	63	33703	33703
2401	DR MARTIN LUTHER KING JR ST N & 48TH	STPE	9	9	27.81560710000	-82.64686580000	Saint Petersburg	FL	23998.00000000000	23147.00000000000	33703	63	33703	33703
2397	4TH ST N & 48TH AVE N	STPE	4	4	27.81594470000	-82.63874820000	Saint Petersburg	FL	23998.00000000000	23147.00000000000	33703	63	33703	33703
2389	4TH ST N & 49TH AVE N	STPE	4	4	27.81706810000	-82.63845060000	Saint Petersburg	FL	23998.00000000000	23147.00000000000	33703	63	33703	33703
2382	4TH ST N & 47TH AVE N	STPE	4	4	27.81521220000	-82.63845060000	Saint Petersburg	FL	23998.00000000000	23147.00000000000	33703	63	33703	33703
2378	DR MARTIN LUTHER KING JR ST N & 46TH	STPE	9	9	27.81414790000	-82.64671330000	Saint Petersburg	FL	23998.00000000000	23147.00000000000	33703	63	33703	33703
2366	4TH ST N & 46TH AVE N	STPE	4	4	27.81415370000	-82.63874050000	Saint Petersburg	FL	23998.00000000000	23147.00000000000	33703	63	33703	33703
2362	DR MARTIN LUTHER KING JR ST N & MOI	STPE	9	9	27.81362150000	-82.64686580000	Saint Petersburg	FL	23998.00000000000	23147.00000000000	33703	63	33703	33703
2325	4TH ST N & 45TH AVE N	STPE	4	4	27.81317710000	-82.63873290000	Saint Petersburg	FL	23998.00000000000	23147.00000000000	33703	63	33703	33703
2317	4TH ST N & 44TH AVE N	STPE	4	4	27.81239510000	-82.63845060000	Saint Petersburg	FL	23998.00000000000	23147.00000000000	33703	63	33703	33703
2315	DR MARTIN LUTHER KING JR ST N & 44TH	STPE	9	9	27.81195070000	-82.64685060000	Saint Petersburg	FL	23998.00000000000	23147.00000000000	33703	63	33703	33703
2314	DR MARTIN LUTHER KING JR ST N & 44TH	STPE	9	9	27.81221580000	-82.64670560000	Saint Petersburg	FL	23998.00000000000	23147.00000000000	33703	63	33703	33703
2298	DR MARTIN LUTHER KING JR ST N & MON	STPE	9	9	27.81046300000	-82.64684300000	Saint Petersburg	FL	23998.00000000000	23147.00000000000	33703	63	33703	33703
2297	4TH ST N & 43RD AVE N	STPE	4	4	27.81078910000	-82.63873290000	Saint Petersburg	FL	23998.00000000000	23147.00000000000	33703	63	33703	33703
2296	4TH ST N & 42ND AVE N	STPE	4	4	27.81091880000	-82.63844300000	Saint Petersburg	FL	23998.00000000000	23147.00000000000	33703	63	33703	33703
2292	DR MARTIN LUTHER KING JR ST N & 42NI	STPE	9	9	27.81034850000	-82.64669040000	Saint Petersburg	FL	23998.00000000000	23147.00000000000	33703	63	33703	33703
2282	DR MARTIN LUTHER KING JR ST N & 40TH	STPE	9	9	27.80864140000	-82.64685060000	Saint Petersburg	FL	23998.00000000000	23147.00000000000	33703	63	33703	33703
2268	4TH ST N & 41ST AVE N	STPE	4	4	27.80907250000	-82.63872530000	Saint Petersburg	FL	23998.00000000000	23147.00000000000	33703	63	33703	33703
2262	4TH ST N & 40TH AVE N	STPE	4	4	27.80881500000	-82.63841250000	Saint Petersburg	FL	23998.00000000000	23147.00000000000	33703	63	33703	33703
2248	DR MARTIN LUTHER KING JR ST N & 40ST	STPE	9	9	27.80873680000	-82.64667510000	Saint Petersburg	FL	23998.00000000000	23147.00000000000	33703	63	33703	33703
2223	DR MARTIN LUTHER KING JR ST N & 38TH	STPE	9	9	27.80705830000	-82.64669040000	Saint Petersburg	FL	23998.00000000000	23147.00000000000	33703	63	33703	33703
2220	4TH ST N & 38TH AVE N	STPE	4	4	27.80701070000	-82.63841250000	Saint Petersburg	FL	23998.00000000000	23147.00000000000	33703	63	33703	33703
2210	DR MARTIN LUTHER KING JR ST N & 38TH	STPE	9	9	27.80704880000	-82.64685060000	Saint Petersburg	FL	23998.00000000000	23147.00000000000	33703	63	33703	33703
2209	38TH AVE N & DR MARTIN LUTHER KING	STPE	38	38	27.80693820000	-82.64715580000	Saint Petersburg	FL	23998.00000000000	23147.00000000000	33703	63	33703	33703
2201	38TH AVE N & 8TH ST N	STPE	38	38	27.80681800000	-82.64526370000	Saint Petersburg	FL	23998.00000000000	23147.00000000000	33703	63	33703	33703
7966	DR MARTIN LUTHER KING JR ST N & 19TH	STPE	9	9	27.78955650000	-82.64677430000	Saint Petersburg	FL	16640.00000000000	15987.00000000000	33704	64	33704	33704
2247	38TH AVE N & 4TH ST N	STPE	38	38	27.80672840000	-82.63927460000	Saint Petersburg	FL	16640.00000000000	15987.00000000000	33704	64	33704	33704
2234	1ST ST N & 37TH AVE N	STPE	38	38	27.80560870000	-82.63455200000	Saint Petersburg	FL	16640.00000000000	15987.00000000000	33704	64	33704	33704
2231	1ST ST NE & 39TH AVE NE	STPE	38	38	27.80771260000	-82.63455960000	Saint Petersburg	FL	16640.00000000000	15987.00000000000	33704	64	33704	33704
2216	38TH AVE N & FOSTER HILL DR N	STPE	38	38	27.80674930000	-82.64868160000	Saint Petersburg	FL	16640.00000000000	15987.00000000000	33704	64	33704	33704
2215	1ST ST NE & 38TH AVE NE	STPE	38	38	27.80681990000	-82.63439180000	Saint Petersburg	FL	16640.00000000000	15987.00000000000	33704	64	33704	33704
2211	38TH AVE N & 8TH ST N	STPE	38	38	27.80658910000	-82.64445500000	Saint Petersburg	FL	16640.00000000000	15987.00000000000	33704	64	33704	33704
2208	38TH AVE N & HAINES RD	STPE	38	38	27.80666730000	-82.65044400000	Saint Petersburg	FL	16640.00000000000	15987.00000000000	33704	64	33704	33704
2206	38TH AVE N & 7TH ST N	STPE	38	38	27.80658720000	-82.64238740000	Saint Petersburg	FL	16640.00000000000	15987.00000000000	33704	64	33704	33704
2205	38TH AVE N & 5TH ST N	STPE	38	38	27.80671120000	-82.64089970000	Saint Petersburg	FL	16640.00000000000	15987.00000000000	33704	64	33704	33704
2202	38TH AVE N & 7TH ST N	STPE	38	38	27.80670170000	-82.64310460000	Saint Petersburg	FL	16640.00000000000	15987.00000000000	33704	64	33704	33704
2199	38TH AVE N & 14TH ST N	STPE	38	38	27.80664250000	-82.65328220000	Saint Petersburg	FL	16640.00000000000	15987.00000000000	33704	64	33704	33704
2189	38TH AVE N & 39TH AVE N	STPE	38	38	27.80747990000	-82.63596340000	Saint Petersburg	FL	16640.00000000000	15987.00000000000	33704	64	33704	33704
2188	38TH AVE N & 5TH ST N	STPE	38	38	27.80657960000	-82.64075470000	Saint Petersburg	FL	16640.00000000000	15987.00000000000	33704	64	33704	33704
2181	38TH AVE N & 4TH ST N	STPE	38	38	27.80662730000	-82.63798520000	Saint Petersburg	FL	16640.00000000000	15987.00000000000	33704	64	33704	33704
2179	38TH AVE N & DR MARTIN LUTHER KING	STPE	38	38	27.80681230000	-82.64640810000	Saint Petersburg	FL	16640.00000000000	15987.00000000000	33704	64	33704	33704
2168	38TH AVE N & 16TH ST N	STPE	38	38	27.80650900000	-82.65453340000	Saint Petersburg	FL	16640.00000000000	15987.00000000000	33704	64	33704	33704
2163	38TH AVE N & 12TH ST N	STPE	38	38	27.80653760000	-82.65118410000	Saint Petersburg	FL	16640.00000000000	15987.00000000000	33704	64	33704	33704
2158	38TH AVE N & 14TH ST N	STPE	38	38	27.80652620000	-82.65280150000	Saint Petersburg	FL	16640.00000000000	15987.00000000000	33704	64	33704	33704
2154	38TH AVE N & FOSTER HILL DR N	STPE	38	38	27.80659290000	-82.64896390000	Saint Petersburg	FL	16640.00000000000	15987.00000000000	33704	64	33704	33704
2105	4TH ST N & 38TH AVE N	STPE	4	4	27.80630870000	-82.63871770000	Saint Petersburg	FL	16640.00000000000	15987.00000000000	33704	64	33704	33704
2102	1ST ST NE & 35TH AVE N	STPE	38	38	27.80358120000	-82.63454440000	Saint Petersburg	FL	16640.00000000000	15987.00000000000	33704	64	33704	33704
2086	DR MARTIN LUTHER KING JR ST N & 36TH	STPE	9	9	27.80476570000	-82.64666750000	Saint Petersburg	FL	16640.00000000000	15987.00000000000	33704	64	33704	33704
2085	DR MARTIN LUTHER KING JR ST N & FOST	STPE	9	9	27.80477910000	-82.64682010000	Saint Petersburg	FL	16640.00000000000	15987.00000000000	33704	64	33704	33704
2080	4TH ST N & 36TH AVE N	STPE	4	4	27.80461500000	-82.63871000000	Saint Petersburg	FL	16640.00000000000	15987.00000000000	33704	64	33704	33704
2076	1ST ST NE & 37TH AVE NE	STPE	38	38	27.80562020000	-82.63438420000	Saint Petersburg	FL	16640.00000000000	15987.00000000000	33704	64	33704	33704
2069	4TH ST N & 37TH AVE N	STPE	4	4	27.80545040000	-82.63839720000	Saint Petersburg	FL	16640.00000000000	15987.00000000000	33704	64	33704	33704
2062	4TH ST N & 34TH AVE N	STPE	4	4	27.80327800000	-82.63840480000	Saint Petersburg	FL	16640.00000000000	15987.00000000000	33704	64	33704	33704
2060	1ST ST NE & 35TH AVE NE	STPE	38	38	27.80414200000	-82.63437650000	Saint Petersburg	FL	16640.00000000000	15987.00000000000	33704	64	33704	33704
2055	1ST ST NE & 31 AVE N	STPE	38	38	27.80056570000	-82.63451390000	Saint Petersburg	FL	16640.00000000000	15987.00000000000	33704	64	33704	33704
2050	4TH ST N & 33RD AVE N	STPE	4	4	27.80234150000	-82.63870240000	Saint Petersburg	FL	16640.00000000000	15987.00000000000	33704	64	33704	33704
2045	DR MARTIN LUTHER KING JR ST N & 34TH	STPE	9	9	27.80273060000	-82.64680480000	Saint Petersburg	FL	16640.00000000000	15987.00000000000	33704	64	33704	33704
2044	DR MARTIN LUTHER KING JR ST N & 33RI	STPE	9	9	27.80236630000	-82.64664460000	Saint Petersburg	FL	16640.00000000000	15987.00000000000	33704	64	33704	33704
2035	1ST ST NE & 34TH AVE NE	STPE	38	38	27.80330850000	-82.63437650000	Saint Petersburg	FL	16640.00000000000	15987.00000000000	33704	64	33704	33704
2032	DR MARTIN LUTHER KING JR ST N & 32NI	STPE	9	9	27.80116270000	-82.64665990000	Saint Petersburg	FL	16640.00000000000	15987.00000000000	33704	64	33704	33704
2029	4TH ST N & 32ND AVE N	STPE	4	4	27.80133250000	-82.63869480000	Saint Petersburg	FL	16640.00000000000	15987.00000000000	33704	64	33704	33704
2027	4TH ST N & 32ND AVE N	STPE	4	4	27.80105780000	-82.63838200000	Saint Petersburg	FL	16640.00000000000	15987.00000000000	33704	64	33704	33704
2024	DR MARTIN LUTHER KING JR ST N & 32NI	STPE	9	9	27.80101010000	-82.64680480000	Saint Petersburg	FL	16640.00000000000	15987.00000000000	33704	64	33704	33704
2016	4TH ST N & 30TH AVE N	STPE	4	4	27.79969980000	-82.63836670000	Saint Petersburg	FL	16640.00000000000	15987.00000000000	33704	64	33704	33704
2011	1ST ST NE & 32ND AVE N	STPE	38	38	27.80118750000	-82.63437650000	Saint Petersburg	FL	16640.00000000000	15987.00000000000	33704	64	33704	33704
2006	DR MARTIN LUTHER KING JR ST N & 30TH	STPE	9	9	27.79920960000	-82.64665990000	Saint Petersburg	FL	16640.00000000000	15987.00000000000	33704	64	33704	33704
1926	DR MARTIN LUTHER KING JR ST N & 30TH	STPE	9	9, 22	27.79913900000	-82.64680480000	Saint Petersburg	FL	16640.00000000000	15987.00000000000	33704	64	33704	33704
1903	4TH ST N & 30TH AVE N	STPE	4	4	27.79885290000	-82.63870240000	Saint Petersburg	FL	16640.00000000000	15987.00000000000	33704	64	33704	33704
1899	1ST ST NE & 29TH AVE N	STPE	38	38	27.79877280000	-82.63450620000	Saint Petersburg	FL	16640.00000000000	15987.00000000000	33704	64	33704	33704
1895	4TH ST N & 29TH AVE N	STPE	4	4, 22	27.79792590000	-82.63843540000	Saint Petersburg	FL	16640.00000000000	15987.00000000000	33704	64	33704	33704
1892	DR MARTIN LUTHER KING JR ST N & 28TH	STPE	9	9	27.79740520000	-82.64665220000	Saint Petersburg	FL	16640.00000000000	15987.00000000000	33704	64	33704	33704

1889	1ST ST NE & 28TH AVE NE	STPE	38	38	27.79804990000	-82.63436130000	Saint Petersburg	FL	16640.00000000000	15987.00000000000	33704	64	33704	33704
1887	4TH ST N & 28TH AVE N	STPE	4	4	27.79743390000	-82.63864900000	Saint Petersburg	FL	16640.00000000000	15987.00000000000	33704	64	33704	33704
1884	1ST ST NE & 27TH AVE N	STPE	38	38	27.79689790000	-82.63452150000	Saint Petersburg	FL	16640.00000000000	15987.00000000000	33704	64	33704	33704
1880	DR MARTIN LUTHER KING JR ST N & 28TH	STPE	9	9, 22	27.79739000000	-82.64679720000	Saint Petersburg	FL	16640.00000000000	15987.00000000000	33704	64	33704	33704
1867	4TH ST N & 27TH AVE N	STPE	4	4	27.79640580000	-82.63864900000	Saint Petersburg	FL	16640.00000000000	15987.00000000000	33704	64	33704	33704
1865	4TH ST N & 27TH AVE N	STPE	4	4, 22	27.79607580000	-82.63843540000	Saint Petersburg	FL	16640.00000000000	15987.00000000000	33704	64	33704	33704
1863	DR MARTIN LUTHER KING JR ST N & 26TH	STPE	9	9	27.79598810000	-82.64664460000	Saint Petersburg	FL	16640.00000000000	15987.00000000000	33704	64	33704	33704
1862	1ST ST NE & 26TH AVE NE	STPE	38	38	27.79604720000	-82.63434600000	Saint Petersburg	FL	16640.00000000000	15987.00000000000	33704	64	33704	33704
1860	DR MARTIN LUTHER KING JR ST N & 26TH	STPE	9	9, 22	27.79580880000	-82.64679720000	Saint Petersburg	FL	16640.00000000000	15987.00000000000	33704	64	33704	33704
1853	DR MARTIN LUTHER KING JR ST N & 25TH	STPE	9	9	27.79454800000	-82.64664460000	Saint Petersburg	FL	16640.00000000000	15987.00000000000	33704	64	33704	33704
1847	1ST ST NE & 24TH AVE N	STPE	38	38	27.79377370000	-82.63449100000	Saint Petersburg	FL	16640.00000000000	15987.00000000000	33704	64	33704	33704
1845	1ST ST NE & 26TH AVE N	STPE	38	38	27.79553600000	-82.63452910000	Saint Petersburg	FL	16640.00000000000	15987.00000000000	33704	64	33704	33704
1834	4TH ST N & 25TH AVE N	STPE	4	4	27.79456710000	-82.63864140000	Saint Petersburg	FL	16640.00000000000	15987.00000000000	33704	64	33704	33704
1831	4TH ST N & 24TH AVE N	STPE	4	4, 22	27.79421230000	-82.63842010000	Saint Petersburg	FL	16640.00000000000	15987.00000000000	33704	64	33704	33704
1829	1ST ST NE & 24TH AVE NE	STPE	38	38	27.79427150000	-82.63435360000	Saint Petersburg	FL	16640.00000000000	15987.00000000000	33704	64	33704	33704
1818	DR MARTIN LUTHER KING JR ST N & 23RD	STPE	9	9, 22	27.79354480000	-82.64678190000	Saint Petersburg	FL	16640.00000000000	15987.00000000000	33704	64	33704	33704
1814	1ST ST NE & 23RD AVE N	STPE	38	38	27.79263310000	-82.63453670000	Saint Petersburg	FL	16640.00000000000	15987.00000000000	33704	64	33704	33704
1810	DR MARTIN LUTHER KING JR ST N & 23RD	STPE	9	9	27.79282570000	-82.64664460000	Saint Petersburg	FL	16640.00000000000	15987.00000000000	33704	64	33704	33704
1804	4TH ST N & 22ND AVE N	STPE	4	4, 22	27.79243090000	-82.63841250000	Saint Petersburg	FL	16640.00000000000	15987.00000000000	33704	64	33704	33704
1803	22ND AVE NE & BAY ST NE	STPE	38	38	27.79222680000	-82.63275910000	Saint Petersburg	FL	16640.00000000000	15987.00000000000	33704	64	33704	33704
1801	22ND AVE NE & CHERRY ST NE	STPE	38	38	27.79210660000	-82.62915800000	Saint Petersburg	FL	16640.00000000000	15987.00000000000	33704	64	33704	33704
1689	DR MARTIN LUTHER KING JR ST N & 22ND	STPE	9	9	27.79180150000	-82.64678190000	Saint Petersburg	FL	16640.00000000000	15987.00000000000	33704	64	33704	33704
1688	COFFEE POT BLVD NE & SNELL ISLE BLVD	STPE	38	38	27.79182240000	-82.62652590000	Saint Petersburg	FL	16640.00000000000	15987.00000000000	33704	64	33704	33704
1686	4TH ST N & 22ND AVE N	STPE	4	4	27.79179950000	-82.63863370000	Saint Petersburg	FL	16640.00000000000	15987.00000000000	33704	64	33704	33704
1666	COFFEE POT BLVD NE & 19TH AVE NE	STPE	38	38	27.78992650000	-82.62481690000	Saint Petersburg	FL	16640.00000000000	15987.00000000000	33704	64	33704	33704
1657	DR MARTIN LUTHER KING JR ST N & 21ST	STPE	9	9	27.79116820000	-82.64664460000	Saint Petersburg	FL	16640.00000000000	15987.00000000000	33704	64	33704	33704
1649	4TH ST N & 18TH AVE N	STPE	4	4	27.78987500000	-82.63841250000	Saint Petersburg	FL	16640.00000000000	15987.00000000000	33704	64	33704	33704
1639	4TH ST N & 18TH AVE N	STPE	4	4	27.78929710000	-82.63862610000	Saint Petersburg	FL	16640.00000000000	15987.00000000000	33704	64	33704	33704
1637	DR MARTIN LUTHER KING JR ST N & 19TH	STPE	9	9	27.78936200000	-82.64658360000	Saint Petersburg	FL	16640.00000000000	15987.00000000000	33704	64	33704	33704
1634	DR MARTIN LUTHER KING JR ST N & 17TH	STPE	9	9	27.78775020000	-82.64678960000	Saint Petersburg	FL	16640.00000000000	15987.00000000000	33704	64	33704	33704
1632	4TH ST N & 17TH AVE N	STPE	4	4	27.78881840000	-82.63839720000	Saint Petersburg	FL	16640.00000000000	15987.00000000000	33704	64	33704	33704
1581	BEACH DR NE & 15TH AVE NE	STPE	38	38	27.78635030000	-82.62577820000	Saint Petersburg	FL	16640.00000000000	15987.00000000000	33704	64	33704	33704
1570	4TH ST N & 16TH AVE N	STPE	4	4	27.78752140000	-82.63861080000	Saint Petersburg	FL	16640.00000000000	15987.00000000000	33704	64	33704	33704
1569	DR MARTIN LUTHER KING JR ST N & 16TH	STPE	9	9	27.78725050000	-82.64662930000	Saint Petersburg	FL	16640.00000000000	15987.00000000000	33704	64	33704	33704
1568	4TH ST N & 16TH AVE N	STPE	4	4	27.78725430000	-82.63842770000	Saint Petersburg	FL	16640.00000000000	15987.00000000000	33704	64	33704	33704
1552	BEACH DR NE & 16TH AVE NE	STPE	38	38	27.78763580000	-82.62471770000	Saint Petersburg	FL	16640.00000000000	15987.00000000000	33704	64	33704	33704
1549	4TH ST N & 14TH AVE N	STPE	4	4	27.78660390000	-82.63861080000	Saint Petersburg	FL	16640.00000000000	15987.00000000000	33704	64	33704	33704
1523	BEACH DR NE & 15TH AVE NE	STPE	38	38	27.78642650000	-82.62554930000	Saint Petersburg	FL	16640.00000000000	15987.00000000000	33704	64	33704	33704
2003	30TH AVE N & 7TH ST N	STPE	22	22	27.79941180000	-82.64291380000	Saint Petersburg	FL	16640.00000000000	15987.00000000000	33704	64	33704	33704
2001	30TH AVE N & 4TH ST N	STPE	22	22	27.79944420000	-82.63922120000	Saint Petersburg	FL	16640.00000000000	15987.00000000000	33704	64	33704	33704
2000	30TH AVE N & GRAMVILLE ST N	STPE	22	22	27.79941560000	-82.64444730000	Saint Petersburg	FL	16640.00000000000	15987.00000000000	33704	64	33704	33704
1780	22ND AVE N & 11TH ST N	STPE	22	22	27.79213520000	-82.65025330000	Saint Petersburg	FL	16640.00000000000	15987.00000000000	33704	64	33704	33704
1778	22ND AVE N & 14TH ST N	STPE	22	22	27.79211040000	-82.65317540000	Saint Petersburg	FL	16640.00000000000	15987.00000000000	33704	64	33704	33704
1777	22ND AVE N & 10TH ST N	STPE	22	22	27.79214290000	-82.64797970000	Saint Petersburg	FL	16640.00000000000	15987.00000000000	33704	64	33704	33704
1776	22ND AVE N & DR MARTIN LUTHER KING	STPE	22	22	27.79215240000	-82.64704130000	Saint Petersburg	FL	16640.00000000000	15987.00000000000	33704	64	33704	33704
1768	22ND AVE N & 10TH ST N	STPE	22	22	27.79197690000	-82.64753720000	Saint Petersburg	FL	16640.00000000000	15987.00000000000	33704	64	33704	33704
1767	22ND AVE N & 7TH ST N	STPE	22	22	27.79199030000	-82.64237980000	Saint Petersburg	FL	16640.00000000000	15987.00000000000	33704	64	33704	33704
1766	22ND AVE N & 5TH ST N	STPE	22	22	27.79200550000	-82.63962550000	Saint Petersburg	FL	16640.00000000000	15987.00000000000	33704	64	33704	33704
1763	22ND AVE N & DR MARTIN LUTHER KING	STPE	22	22	27.79197690000	-82.64635470000	Saint Petersburg	FL	16640.00000000000	15987.00000000000	33704	64	33704	33704
1762	22ND AVE N & 11TH ST N	STPE	22	22	27.79196550000	-82.64955140000	Saint Petersburg	FL	16640.00000000000	15987.00000000000	33704	64	33704	33704
1759	22ND AVE N & 12TH ST N	STPE	22	22	27.79195790000	-82.65058140000	Saint Petersburg	FL	16640.00000000000	15987.00000000000	33704	64	33704	33704
1757	22ND AVE N & 14TH ST N	STPE	22	22	27.79193500000	-82.65275570000	Saint Petersburg	FL	16640.00000000000	15987.00000000000	33704	64	33704	33704
1754	22ND AVE N & 16TH ST N	STPE	22	22	27.79191780000	-82.65460210000	Saint Petersburg	FL	16640.00000000000	15987.00000000000	33704	64	33704	33704
8380	16TH ST S & 18TH AVE SE	STPE	23	23	27.75288960000	-82.65467070000	Saint Petersburg	FL	28271.00000000000	27733.00000000000	33705	65	33705	33705
8330	CENTRAL AVE & 11TH ST	STPE	35	35	27.77097890000	-82.65032960000	Saint Petersburg	FL	28271.00000000000	27733.00000000000	33705	65	33705	33705
8030	CENTRAL AVE & 13TH ST	STPE	35	35	27.77114300000	-82.65285490000	Saint Petersburg	FL	28271.00000000000	27733.00000000000	33705	65	33705	33705
8018	CENTRAL AVE & 11TH ST	STPE	35	35	27.77117350000	-82.64953610000	Saint Petersburg	FL	28271.00000000000	27733.00000000000	33705	65	33705	33705
8017	CENTRAL AVE & 15TH ST	STPE	35	35	27.77098270000	-82.65285490000	Saint Petersburg	FL	28271.00000000000	27733.00000000000	33705	65	33705	33705
7968	ELKCAM BLVD SE & PORPOISE DR SE	STPE	4	4	27.73215680000	-82.63243870000	Saint Petersburg	FL	28271.00000000000	27733.00000000000	33705	65	33705	33705
7912	6TH ST S & 38TH AVE S	STPE	4	4	27.73421480000	-82.64075470000	Saint Petersburg	FL	28271.00000000000	27733.00000000000	33705	65	33705	33705
7907	6TH ST S & 41TH AVE S	STPE	4	4	27.73201940000	-82.64070130000	Saint Petersburg	FL	28271.00000000000	27733.00000000000	33705	65	33705	33705
7876	7TH AVE S & 11TH ST S	STPE	7	7, 23, 79	27.76305960000	-82.65040590000	Saint Petersburg	FL	28271.00000000000	27733.00000000000	33705	65	33705	33705
7875	7TH AVE S & 10TH ST S	STPE	7	7, 23, 79	27.76307680000	-82.64878080000	Saint Petersburg	FL	28271.00000000000	27733.00000000000	33705	65	33705	33705
7874	7TH AVE S & DR MARTIN LUTHER KING JR	STPE	7	7, 23, 79	27.76308250000	-82.64710240000	Saint Petersburg	FL	28271.00000000000	27733.00000000000	33705	65	33705	33705
7873	7TH AVE S & 14TH ST S	STPE	7	7, 23, 79	27.76300050000	-82.65301510000	Saint Petersburg	FL	28271.00000000000	27733.00000000000	33705	65	33705	33705
7872	DR MARTIN LUTHER KING JR ST S & 2ND	STPE	23	23, 32	27.76956940000	-82.64672850000	Saint Petersburg	FL	28271.00000000000	27733.00000000000	33705	65	33705	33705
7871	DR MARTIN LUTHER KING JR ST S & 4TH	STPE	7	7, 23, 79	27.76751330000	-82.64672850000	Saint Petersburg	FL	28271.00000000000	27733.00000000000	33705	65	33705	33705
7869	16TH ST S & 7TH AVE S	STPE	7	7, 15, 23, 7	27.76319690000	-82.65467070000	Saint Petersburg	FL	28271.00000000000	27733.00000000000	33705	65	33705	33705
7868	1ST AVE S & 13TH ST S	STPE	15	15, 18, 97	27.77014540000	-82.65200810000	Saint Petersburg	FL	28271.00000000000	27733.00000000000	33705	65	33705	33705
7867	1ST AVE S & 16TH ST S	STPE	15	15, 18, 97	27.77013970000	-82.65439610000	Saint Petersburg	FL	28271.00000000000	27733.00000000000	33705	65	33705	33705
7859	DR MARTIN LUTHER KING JR ST S & 6TH	STPE	7	7, 14, 20, 2	27.76398280000	-82.64675140000	Saint Petersburg	FL	28271.00000000000	27733.00000000000	33705	65	33705	33705
7717	DR MARTIN LUTHER KING JR ST S & 7TH	STPE	14	14, 20	27.76276210000	-82.64675140000	Saint Petersburg	FL	28271.00000000000	27733.00000000000	33705	65	33705	33705
7716	DR MARTIN LUTHER KING JR ST S & 9TH	STPE	14	14, 20	27.76128580000	-82.64653780000	Saint Petersburg	FL	28271.00000000000	27733.00000000000	33705	65	33705	33705
7715	DR MARTIN LUTHER KING JR ST S & 9TH T	STPE	14	14, 20	27.76130490000	-82.64673610000	Saint Petersburg	FL	28271.00000000000	27733.00000000000	33705	65	33705	33705
7714	DR MARTIN LUTHER KING JR ST S & 11TH	STPE	14	14, 20	27.75959970000	-82.64652250000	Saint Petersburg	FL	28271.00000000000	27733.00000000000	33705	65	33705	33705
7713	DR MARTIN LUTHER KING JR ST S & JAME	STPE	14	14, 20	27.75969310000	-82.64669800000	Saint Petersburg	FL	28271.00000000000	27733.00000000000	33705	65	33705	33705
7712	DR MARTIN LUTHER KING JR ST S & 13TH	STPE	14	14, 20	27.75769230000	-82.64672090000	Saint Petersburg	FL	28271.00000000000	27733.00000000000	33705	65	33705	33705
7711	DR MARTIN LUTHER KING JR ST S & 14TH	STPE	14	14, 20	27.75723840000	-82.64653780000	Saint Petersburg	FL	28271.00000000000	27733.00000000000	33705	65	33705	33705
7710	DR MARTIN LUTHER KING JR ST S & 14TH	STPE	14	14, 20	27.75646400000	-82.64669800000	Saint Petersburg	FL	28271.00000000000	27733.00000000000	33705	65	33705	33705
7709	DR MARTIN LUTHER KING JR ST S & 16TH	STPE	14	14, 20	27.75516700000	-82.64650730000	Saint Petersburg	FL	28271.00000000000	27733.00000000000	33705	65	33705	33705
7708	DR MARTIN LUTHER KING JR ST S & PRES	STPE	14	14, 20	27.75409510000	-82.64668270000	Saint Petersburg	FL	28271.00000000000	27733.00000000000	33705	65	33705	33705
7707	DR MARTIN LUTHER KING JR ST S & 17TH	STPE	14	14, 20	27.75302700000	-82.64648440000	Saint Petersburg	FL	28271.00000000000	27733.00000000000	33705	65	33705	33705
7706	DR MARTIN LUTHER KING JR ST S & 18TH	STPE	14	14, 20	27.75245090000	-82.64666750000	Saint Petersburg	FL	28271.00000000000	27733.00000000000	33705	65	33705	33705
7669	DR MARTIN LUTHER KING JR ST S & 62ND	STPE	11	11, 20	27.71294400000	-82.64647670000	Saint Petersburg	FL	28271.00000000000	27733.00000000000	33705	65	33705	33705
7667	62ND AVE S & 13TH ST S	STPE	11	11, 20	27.71212960000	-82.65183260000	Saint Petersburg	FL	28271.00000000000	27733.00000000000	33705	65	33705	33705
7662	62ND AVE S & DR MARTIN LUTHER KING	STPE	11	11, 20	27.71217540000	-82.64833070000	Saint Petersburg	FL	28271.00000000000	27733.00000000000	33705	65	33705	33705
7660	DR MARTIN LUTHER KING JR ST S & 54TH	STPE	11	11, 20	27.71914100000	-82.64649960000	Saint Petersburg	FL	28271.00000000000	27733.00000000000	33705	65	33705	33705
7659	DR MARTIN LUTHER KING JR ST S & 56TH	STPE	11	11, 20	27.71704860000	-82.64646910000	Saint Petersburg	FL	28271.00000000000	27733.00000000000	33705	65	33705	33705
7658	DR MARTIN LUTHER KING JR ST S & 58TH	STPE	11	11, 20	27.71600720000	-82.64646150000	Saint Petersburg	FL	28271.00000000000	27733.00000000000	33705	65	33705	33705
7554	5TH AVE S & 10TH ST S	STPE	7	7, 23, 79	27.76544380000	-82.64855960000	Saint Petersburg	FL	28271.00000000000	27733.00000000000	33705	65	33705	33705
7553	5TH AVE S & # 1138	STPE	7	7, 23, 79	27.76545520000	-82.65049740000	Saint Petersburg	FL	28271.00000000000	27733.00000000000	33705	65	33705	33705
7552	5TH AVE S & 16TH ST S	STPE	7	7, 23, 79	27.76548390000	-82.65381620000	Saint Petersburg	FL	28271.00000000000	27733.00000000000	33705	65	33705	33705
7256	18TH AVE S & JEWELL ST S	STPE	14	14	27.75212860000	-82.64894870000	Saint Petersburg	FL	28271.00000000000	27733.00000000000	33705	65	33705	33705
7252	18TH AVE S & 14TH ST S	STPE	14	14	27.75212480000	-82.65341950000	Saint Petersburg	FL	28271.00000000000	27733.00000000000	33705	65	33705	33705

7249	18TH AVE S & 12TH ST S	STPE	14	14	27.75212290000	-82.65064240000	Saint Petersburg	FL	28271.00000000000	27733.00000000000	33705	65	33705	33705
7246	18TH AVE S & 10TH ST S	STPE	14	14	27.75200080000	-82.64785770000	Saint Petersburg	FL	28271.00000000000	27733.00000000000	33705	65	33705	33705
7245	18TH AVE S & 11TH ST S	STPE	14	14	27.75200650000	-82.64960480000	Saint Petersburg	FL	28271.00000000000	27733.00000000000	33705	65	33705	33705
7242	18TH AVE S & 13TH ST S	STPE	14	14	27.75199130000	-82.65180970000	Saint Petersburg	FL	28271.00000000000	27733.00000000000	33705	65	33705	33705
7240	18TH AVE S & 16TH ST S	STPE	14	14	27.75198750000	-82.65457150000	Saint Petersburg	FL	28271.00000000000	27733.00000000000	33705	65	33705	33705
7155	54TH AVE S & # 1344	STPE	11	11	27.71928220000	-82.65019990000	Saint Petersburg	FL	28271.00000000000	27733.00000000000	33705	65	33705	33705
7154	54TH AVE S & # 1598	STPE	11	11	27.71926880000	-82.65423580000	Saint Petersburg	FL	28271.00000000000	27733.00000000000	33705	65	33705	33705
7150	54TH AVE S & ASTURIA WAY S	STPE	11	11	27.71927070000	-82.65328220000	Saint Petersburg	FL	28271.00000000000	27733.00000000000	33705	65	33705	33705
7120	4TH ST S & 60TH AVE S	STPE	4	4	27.71383860000	-82.63829800000	Saint Petersburg	FL	28271.00000000000	27733.00000000000	33705	65	33705	33705
7119	62ND AVE S & 4TH ST S	STPE	4	4	27.71211430000	-82.63829800000	Saint Petersburg	FL	28271.00000000000	27733.00000000000	33705	65	33705	33705
7118	62ND AVE S & 6TH ST S	STPE	4	4	27.71209340000	-82.64048000000	Saint Petersburg	FL	28271.00000000000	27733.00000000000	33705	65	33705	33705
7117	62ND AVE S & 62ND PL S	STPE	4	4	27.71205710000	-82.64331050000	Saint Petersburg	FL	28271.00000000000	27733.00000000000	33705	65	33705	33705
7116	62ND AVE S & HIGHLAND ST S	STPE	4	4	27.71205900000	-82.64466860000	Saint Petersburg	FL	28271.00000000000	27733.00000000000	33705	65	33705	33705
7115	62ND AVE S & DR MARTIN LUTHER KING	STPE	4	4	27.71204950000	-82.64665220000	Saint Petersburg	FL	28271.00000000000	27733.00000000000	33705	65	33705	33705
7114	4TH ST S & 62ND AVE S	STPE	4	4	27.71201520000	-82.63829040000	Saint Petersburg	FL	28271.00000000000	27733.00000000000	33705	65	33705	33705
7113	62ND AVE S & 12TH ST S	STPE	4	4	27.71202850000	-82.64892580000	Saint Petersburg	FL	28271.00000000000	27733.00000000000	33705	65	33705	33705
7109	62ND AVE S & 13TH ST S	STPE	4	4	27.71199610000	-82.65087890000	Saint Petersburg	FL	28271.00000000000	27733.00000000000	33705	65	33705	33705
7103	62ND AVE S & 16TH ST S	STPE	4	4	27.71196940000	-82.65427400000	Saint Petersburg	FL	28271.00000000000	27733.00000000000	33705	65	33705	33705
7097	4TH ST S & 64TH AVE S	STPE	4	4	27.71045880000	-82.63826750000	Saint Petersburg	FL	28271.00000000000	27733.00000000000	33705	65	33705	33705
7090	4TH ST S & 66TH AVE S	STPE	4	4	27.70867920000	-82.63829800000	Saint Petersburg	FL	28271.00000000000	27733.00000000000	33705	65	33705	33705
7086	4TH ST S & 68TH AVE S	STPE	4	4	27.70769120000	-82.63887020000	Saint Petersburg	FL	28271.00000000000	27733.00000000000	33705	65	33705	33705
7084	4TH ST S & 19TH AVE S	STPE	4	4	27.75179480000	-82.63864140000	Saint Petersburg	FL	28271.00000000000	27733.00000000000	33705	65	33705	33705
7083	4TH ST S & 20TH AVE S	STPE	4	4	27.75077250000	-82.63846590000	Saint Petersburg	FL	28271.00000000000	27733.00000000000	33705	65	33705	33705
7082	4TH ST S & 20TH AVE S	STPE	4	4	27.75030520000	-82.63865660000	Saint Petersburg	FL	28271.00000000000	27733.00000000000	33705	65	33705	33705
7081	4TH ST S & 21 ST AVE S	STPE	4	4	27.74967960000	-82.63843540000	Saint Petersburg	FL	28271.00000000000	27733.00000000000	33705	65	33705	33705
7080	4TH ST S & 21ST AVE S	STPE	4	4	27.74921420000	-82.63863370000	Saint Petersburg	FL	28271.00000000000	27733.00000000000	33705	65	33705	33705
7079	4TH ST S & COLONY POINT RD S	STPE	4	4	27.70592880000	-82.64044950000	Saint Petersburg	FL	28271.00000000000	27733.00000000000	33705	65	33705	33705
7077	4TH ST S & 22ND AVE S	STPE	4	4	27.74829100000	-82.63845060000	Saint Petersburg	FL	28271.00000000000	27733.00000000000	33705	65	33705	33705
7076	4TH ST S & 23ND AVE S	STPE	4	4	27.74811740000	-82.63863370000	Saint Petersburg	FL	28271.00000000000	27733.00000000000	33705	65	33705	33705
7075	PINELLAS POINT DR S & 12TH ST S	STPE	4	4	27.70493890000	-82.65121460000	Saint Petersburg	FL	28271.00000000000	27733.00000000000	33705	65	33705	33705
7074	4TH ST S & 24 TH AVE S	STPE	4	4	27.74664690000	-82.63847350000	Saint Petersburg	FL	28271.00000000000	27733.00000000000	33705	65	33705	33705
7072	4TH ST S & 24TH AVE S	STPE	4	4	27.74645420000	-82.63867190000	Saint Petersburg	FL	28271.00000000000	27733.00000000000	33705	65	33705	33705
7071	PINELLAS POINT DR S & SUNCOAST RETIR	STPE	4	4	27.70494840000	-82.64834590000	Saint Petersburg	FL	28271.00000000000	27733.00000000000	33705	65	33705	33705
7070	4TH ST S & TAYLOR AVE S	STPE	4	4	27.74528690000	-82.63848880000	Saint Petersburg	FL	28271.00000000000	27733.00000000000	33705	65	33705	33705
7069	4TH ST S & 26TH AVE S	STPE	4	4	27.74466510000	-82.63867950000	Saint Petersburg	FL	28271.00000000000	27733.00000000000	33705	65	33705	33705
7067	4TH ST S & EDWARDS AVE S	STPE	4	4	27.74389080000	-82.63852690000	Saint Petersburg	FL	28271.00000000000	27733.00000000000	33705	65	33705	33705
7066	6TH ST S & 28TH AVE S	STPE	4	4	27.74278450000	-82.63883970000	Saint Petersburg	FL	28271.00000000000	27733.00000000000	33705	65	33705	33705
7065	6TH ST S & 29TH AVE S	STPE	4	4	27.74201770000	-82.63933560000	Saint Petersburg	FL	28271.00000000000	27733.00000000000	33705	65	33705	33705
7064	PINELLAS POINT DR S & 14TH ST S	STPE	4	4	27.70491410000	-82.65337370000	Saint Petersburg	FL	28271.00000000000	27733.00000000000	33705	65	33705	33705
7063	6TH ST S & 29TH AVE S	STPE	4	4	27.74185180000	-82.64000700000	Saint Petersburg	FL	28271.00000000000	27733.00000000000	33705	65	33705	33705
7062	6TH ST S & 31ST AVE S	STPE	4	4	27.74035070000	-82.64075470000	Saint Petersburg	FL	28271.00000000000	27733.00000000000	33705	65	33705	33705
7060	6TH ST S & 32ND AVE S	STPE	4	4	27.73995970000	-82.64093780000	Saint Petersburg	FL	28271.00000000000	27733.00000000000	33705	65	33705	33705
7059	PINELLAS POINT DR S & DR MARTIN LUTH	STPE	4	4	27.70494270000	-82.64661410000	Saint Petersburg	FL	28271.00000000000	27733.00000000000	33705	65	33705	33705
7058	6TH ST S & 34TH AVE S	STPE	4	4	27.73795510000	-82.64071660000	Saint Petersburg	FL	28271.00000000000	27733.00000000000	33705	65	33705	33705
7057	6TH ST S & 34TH AVE S	STPE	4	4	27.73793790000	-82.64093780000	Saint Petersburg	FL	28271.00000000000	27733.00000000000	33705	65	33705	33705
7056	PINELLAS POINT DR S & # 759	STPE	4	4	27.70495610000	-82.64470670000	Saint Petersburg	FL	28271.00000000000	27733.00000000000	33705	65	33705	33705
7054	6TH ST S & 36TH AVE S	STPE	4	4	27.73576930000	-82.64093780000	Saint Petersburg	FL	28271.00000000000	27733.00000000000	33705	65	33705	33705
7051	PINELLAS POINT DR S & 7TH ST S	STPE	4	4	27.70496750000	-82.64264680000	Saint Petersburg	FL	28271.00000000000	27733.00000000000	33705	65	33705	33705
7050	6TH ST S & 37TH AVE S	STPE	4	4	27.73459430000	-82.64093780000	Saint Petersburg	FL	28271.00000000000	27733.00000000000	33705	65	33705	33705
7049	ELKCAM BLVD SE & POMPANO DR SE	STPE	4	4	27.73369790000	-82.63558200000	Saint Petersburg	FL	28271.00000000000	27733.00000000000	33705	65	33705	33705
7048	39TH AVE S & 6TH ST S	STPE	4	4	27.73366740000	-82.64028930000	Saint Petersburg	FL	28271.00000000000	27733.00000000000	33705	65	33705	33705
7047	39TH AVE S & MIRAMAR WAY S	STPE	4	4	27.73347470000	-82.63768010000	Saint Petersburg	FL	28271.00000000000	27733.00000000000	33705	65	33705	33705
7046	39TH AVE S & 4TH ST S	STPE	4	4	27.73365970000	-82.63848880000	Saint Petersburg	FL	28271.00000000000	27733.00000000000	33705	65	33705	33705
7045	ELKCAM BLVD SE & POMPANO DR SE	STPE	4	4	27.73348620000	-82.63557430000	Saint Petersburg	FL	28271.00000000000	27733.00000000000	33705	65	33705	33705
7044	39TH AVE S & 6TH ST S	STPE	4	4	27.73345570000	-82.64044190000	Saint Petersburg	FL	28271.00000000000	27733.00000000000	33705	65	33705	33705
7043	ELKCAM BLVD SE & MARLIN DR SE	STPE	4	4	27.73322300000	-82.63335420000	Saint Petersburg	FL	28271.00000000000	27733.00000000000	33705	65	33705	33705
7042	ELKCAM BLVD SE & MIRAMAR DR SE	STPE	4	4	27.73296930000	-82.63346860000	Saint Petersburg	FL	28271.00000000000	27733.00000000000	33705	65	33705	33705
7041	ELKCAM BLVD SE & PORPOISE DR SE	STPE	4	4	27.73203850000	-82.63261410000	Saint Petersburg	FL	28271.00000000000	27733.00000000000	33705	65	33705	33705
7038	ELKCAM BLVD SE & BLUEFISH DR SE	STPE	4	4	27.73111920000	-82.63180540000	Saint Petersburg	FL	28271.00000000000	27733.00000000000	33705	65	33705	33705
7037	6TH ST S & 42ND AVE S	STPE	4	4	27.73077010000	-82.64065550000	Saint Petersburg	FL	28271.00000000000	27733.00000000000	33705	65	33705	33705
7034	ELKCAM BLVD SE & # 4298	STPE	4	4	27.72992520000	-82.63076780000	Saint Petersburg	FL	28271.00000000000	27733.00000000000	33705	65	33705	33705
7033	6TH ST S & 42ND AVE S	STPE	4	4	27.72991180000	-82.64080050000	Saint Petersburg	FL	28271.00000000000	27733.00000000000	33705	65	33705	33705
7032	ELKCAM BLVD SE & LEWIS BLVD SE	STPE	4	4	27.72908210000	-82.62982180000	Saint Petersburg	FL	28271.00000000000	27733.00000000000	33705	65	33705	33705
7031	ELKCAM BLVD SE & LEWIS BLVD SE	STPE	4	4	27.72894860000	-82.62992860000	Saint Petersburg	FL	28271.00000000000	27733.00000000000	33705	65	33705	33705
7030	6TH ST S & 45TH AVE S	STPE	4	4	27.72867010000	-82.64064030000	Saint Petersburg	FL	28271.00000000000	27733.00000000000	33705	65	33705	33705
7029	6TH ST S & 45TH AVE S	STPE	4	4	27.72865490000	-82.64078520000	Saint Petersburg	FL	28271.00000000000	27733.00000000000	33705	65	33705	33705
7028	LEWIS BLVD SE & COBIA DR SE	STPE	4	4	27.72813220000	-82.62979890000	Saint Petersburg	FL	28271.00000000000	27733.00000000000	33705	65	33705	33705
7027	LEWIS BLVD SE & COBIA DR SE	STPE	4	4	27.72796820000	-82.62978360000	Saint Petersburg	FL	28271.00000000000	27733.00000000000	33705	65	33705	33705
7026	LEWIS BLVD SE & MENHADEN DR SE	STPE	4	4	27.72773360000	-82.63252260000	Saint Petersburg	FL	28271.00000000000	27733.00000000000	33705	65	33705	33705
7025	LEWIS BLVD SE & POMPANO DR SE	STPE	4	4	27.72770310000	-82.63483430000	Saint Petersburg	FL	28271.00000000000	27733.00000000000	33705	65	33705	33705
7024	45TH AVE S & JUANITA WAY S	STPE	4	4	27.72767070000	-82.63733670000	Saint Petersburg	FL	28271.00000000000	27733.00000000000	33705	65	33705	33705
7023	LEWIS BLVD SE & MENHADEN DR SE	STPE	4	4	27.72757910000	-82.63179020000	Saint Petersburg	FL	28271.00000000000	27733.00000000000	33705	65	33705	33705
7022	LEWIS BLVD SE & PORPOISE DR SE	STPE	4	4	27.72757340000	-82.63350680000	Saint Petersburg	FL	28271.00000000000	27733.00000000000	33705	65	33705	33705
7021	45TH AVE S & SUNRISE DR S	STPE	4	4	27.72754670000	-82.63609310000	Saint Petersburg	FL	28271.00000000000	27733.00000000000	33705	65	33705	33705
7020	45TH AVE S & JUANITA WAY S	STPE	4	4	27.72753520000	-82.63787840000	Saint Petersburg	FL	28271.00000000000	27733.00000000000	33705	65	33705	33705
7019	45TH AVE S & 4TH ST S	STPE	4	4	27.72752950000	-82.63908390000	Saint Petersburg	FL	28271.00000000000	27733.00000000000	33705	65	33705	33705
7018	4TH ST S & 46TH AVE S	STPE	4	4	27.72658730000	-82.63817600000	Saint Petersburg	FL	28271.00000000000	27733.00000000000	33705	65	33705	33705
7017	45TH AVE S & 6TH ST S	STPE	4	4	27.72767070000	-82.63952640000	Saint Petersburg	FL	28271.00000000000	27733.00000000000	33705	65	33705	33705
7016	4TH ST S & 46TH AVE S	STPE	4	4	27.72647090000	-82.63833620000	Saint Petersburg	FL	28271.00000000000	27733.00000000000	33705	65	33705	33705
7015	4TH ST S & LAKE MAGGIORE BLVD S	STPE	4	4	27.72448920000	-82.63832090000	Saint Petersburg	FL	28271.00000000000	27733.00000000000	33705	65	33705	33705
7014	4TH ST S & 50TH AVE S	STPE	4	4	27.72291760000	-82.63833620000	Saint Petersburg	FL	28271.00000000000	27733.00000000000	33705	65	33705	33705
7013	4TH ST S & CAMELLIA WAY S	STPE	4	4	27.72400090000	-82.63816070000	Saint Petersburg	FL	28271.00000000000	27733.00000000000	33705	65	33705	33705
7011	4TH ST S & SUNRISE DR S	STPE	4	4	27.72273060000	-82.63816070000	Saint Petersburg	FL	28271.00000000000	27733.00000000000	33705	65	33705	33705
7010	4TH ST S & 52ND AVE S	STPE	4	4	27.72156140000	-82.63814540000	Saint Petersburg	FL	28271.00000000000	27733.00000000000	33705	65	33705	33705
7009	4TH ST S & 52ND AVE S	STPE	4	4	27.72099300000	-82.63832090000	Saint Petersburg	FL	28271.00000000000	27733.00000000000	33705	65	33705	33705
7008	4TH ST S & 54TH AVE S	STPE	4	4	27.72001650000	-82.63815310000	Saint Petersburg	FL	28271.00000000000	27733.00000000000	33705	65	33705	33705
7007	4TH ST S & 54TH AVE S	STPE	4	4	27.71960260000	-82.63832090000	Saint Petersburg	FL	28271.00000000000	27733.00000000000	33705	65	33705	33705
7006	4TH ST S & 55TH AVE S	STPE	4	4	27.71793560000	-82.63815310000	Saint Petersburg	FL	28271.00000000000	27733.00000000000	33705	65	33705	33705
7005	4TH ST S & HILLSIDE DR S	STPE	4	4	27.71756170000	-82.63831330000	Saint Petersburg	FL	28271.00000000000	27733.00000000000	33705	65	33705	33705
7004	4TH ST S & 56TH AVE S	STPE	4	4	27.71691130000	-82.63814540000	Saint Petersburg	FL	28271.00000000000	27733.00000000000	33705	65	33705	33705
7003	4TH ST S & 58TH AVE S	STPE	4	4	27.71560290000	-82.63829800000	Saint Petersburg	FL	28271.00000000000	27733.00000000000	33705	65	33705	33705
7002	4TH ST S & 59TH AVE S	STPE	4	4	27.71531110000	-82.63813020000	Saint Petersburg	FL	28271.00000000000	27733.00000000000	33705	65	33705	33705
7001	4TH ST S & 60TH AVE S	STPE	4	4	27.71399690000	-82.63813780000	Saint Petersburg	FL	28271.00000000000	27733.00000000000	33705	65	33705	33705
6275	6TH ST S & 40TH AVE S	STPE	4	4	27.73205950000	-82.64086910000	Saint Petersburg	FL	28271.00000000000	27733.00000000000	33705	65	33705	33705

1531	DR MARTIN LUTHER KING JR ST N & 14TH	STPE	9	9	27.78490070000	-82.64678190000	Saint Petersburg	FL	28271.00000000000	27733.00000000000	33705	65	33705	33705
1517	DR MARTIN LUTHER KING JR ST N & 13TH	STPE	9	9	27.78502660000	-82.64662170000	Saint Petersburg	FL	28271.00000000000	27733.00000000000	33705	65	33705	33705
1499	DR MARTIN LUTHER KING JR ST N & 11TH	STPE	9	9	27.78299520000	-82.64659120000	Saint Petersburg	FL	28271.00000000000	27733.00000000000	33705	65	33705	33705
1498	DR MARTIN LUTHER KING JR ST N & 12TH	STPE	9	9	27.78327750000	-82.64676670000	Saint Petersburg	FL	28271.00000000000	27733.00000000000	33705	65	33705	33705
1478	DR MARTIN LUTHER KING JR ST N & 10TH	STPE	9	9	27.78198620000	-82.64675140000	Saint Petersburg	FL	28271.00000000000	27733.00000000000	33705	65	33705	33705
1431	DR MARTIN LUTHER KING JR ST N & 9TH	STPE	9	9, 20	27.78085710000	-82.64675900000	Saint Petersburg	FL	28271.00000000000	27733.00000000000	33705	65	33705	33705
1354	DR MARTIN LUTHER KING JR ST N & 7TH	STPE	9	9, 20	27.77922060000	-82.64675900000	Saint Petersburg	FL	28271.00000000000	27733.00000000000	33705	65	33705	33705
1315	5TH AVE N & DR MARTIN LUTHER KING JI	STPE	5	5, 16, 32	27.77756310000	-82.64699550000	Saint Petersburg	FL	28271.00000000000	27733.00000000000	33705	65	33705	33705
1312	DR MARTIN LUTHER KING JR ST N & 5TH	STPE	9	9, 20	27.77758220000	-82.64675900000	Saint Petersburg	FL	28271.00000000000	27733.00000000000	33705	65	33705	33705
1308	5TH AVE N & JACKSON ST N	STPE	5	5, 16, 32	27.77755930000	-82.64821620000	Saint Petersburg	FL	28271.00000000000	27733.00000000000	33705	65	33705	33705
1307	5TH AVE N & # 1201	STPE	5	5, 16, 32	27.77757260000	-82.65103150000	Saint Petersburg	FL	28271.00000000000	27733.00000000000	33705	65	33705	33705
1306	5TH AVE N & 14TH ST N	STPE	5	5, 16, 32	27.77754210000	-82.65288540000	Saint Petersburg	FL	28271.00000000000	27733.00000000000	33705	65	33705	33705
1203	4TH AVE N & 11TH ST N	STPE	5	5, 16, 32	27.77631760000	-82.64944460000	Saint Petersburg	FL	28271.00000000000	27733.00000000000	33705	65	33705	33705
1201	4TH AVE N & 13TH ST N	STPE	5	5, 16, 32	27.77631190000	-82.65151210000	Saint Petersburg	FL	28271.00000000000	27733.00000000000	33705	65	33705	33705
1200	4TH AVE N & 15TH ST N	STPE	5	5, 16, 32	27.77629280000	-82.65358730000	Saint Petersburg	FL	28271.00000000000	27733.00000000000	33705	65	33705	33705
1186	DR MARTIN LUTHER KING JR ST N & 3RD	STPE	9	9	27.77539440000	-82.64676670000	Saint Petersburg	FL	28271.00000000000	27733.00000000000	33705	65	33705	33705
1142	DR MARTIN LUTHER KING JR ST N & 2ND	STPE	9	9, 32	27.77307700000	-82.64675140000	Saint Petersburg	FL	28271.00000000000	27733.00000000000	33705	65	33705	33705
1139	DR MARTIN LUTHER KING JR ST N & 1ST A	STPE	9	9	27.77174380000	-82.64673610000	Saint Petersburg	FL	28271.00000000000	27733.00000000000	33705	65	33705	33705
1122	1ST AVE N & DR MARTIN LUTHER KING JI	STPE	15	15, 18, 97	27.77206800000	-82.64726260000	Saint Petersburg	FL	28271.00000000000	27733.00000000000	33705	65	33705	33705
1117	1ST AVE N & 11TH ST N	STPE	15	15, 18, 97	27.77205090000	-82.65007020000	Saint Petersburg	FL	28271.00000000000	27733.00000000000	33705	65	33705	33705
1088	DR MARTIN LUTHER KING JR ST N & CEN	STPE	23	23	27.77123830000	-82.64675900000	Saint Petersburg	FL	28271.00000000000	27733.00000000000	33705	65	33705	33705
7969	DR MARTIN LUTHER KING JR ST S & 42ND	STPE	20	20	27.72858620000	-82.64456940000	Saint Petersburg	FL	28271.00000000000	27733.00000000000	33705	65	33705	33705
7908	DR MARTIN LUTHER KING JR ST S & 40TH	STPE	20	20	27.73197750000	-82.64653020000	Saint Petersburg	FL	28271.00000000000	27733.00000000000	33705	65	33705	33705
7821	DR MARTIN LUTHER KING JR ST S & 20TH	STPE	20	20	27.75010870000	-82.64651490000	Saint Petersburg	FL	28271.00000000000	27733.00000000000	33705	65	33705	33705
7820	DR MARTIN LUTHER KING JR ST S & 22TH	STPE	20	20	27.74860000000	-82.64648440000	Saint Petersburg	FL	28271.00000000000	27733.00000000000	33705	65	33705	33705
7705	DR MARTIN LUTHER KING JR ST S & 20TH	STPE	20	20	27.74991040000	-82.64667510000	Saint Petersburg	FL	28271.00000000000	27733.00000000000	33705	65	33705	33705
7704	DR MARTIN LUTHER KING JR ST S & 22ST	STPE	20	20	27.74857140000	-82.64667510000	Saint Petersburg	FL	28271.00000000000	27733.00000000000	33705	65	33705	33705
7420	DR MARTIN LUTHER KING JR ST S & 60TH	STPE	20	20	27.71383290000	-82.64630890000	Saint Petersburg	FL	28271.00000000000	27733.00000000000	33705	65	33705	33705
7419	DR MARTIN LUTHER KING JR ST S & 62ND	STPE	20	20	27.71251300000	-82.64628600000	Saint Petersburg	FL	28271.00000000000	27733.00000000000	33705	65	33705	33705
7418	DR MARTIN LUTHER KING JR ST S & 63RD	STPE	20	20	27.71071820000	-82.64627080000	Saint Petersburg	FL	28271.00000000000	27733.00000000000	33705	65	33705	33705
7417	DR MARTIN LUTHER KING JR ST S & 66TH	STPE	20	20	27.70891760000	-82.64626310000	Saint Petersburg	FL	28271.00000000000	27733.00000000000	33705	65	33705	33705
7415	DR MARTIN LUTHER KING JR ST S & 69TH	STPE	20	20	27.70656590000	-82.64627840000	Saint Petersburg	FL	28271.00000000000	27733.00000000000	33705	65	33705	33705
7414	DR MARTIN LUTHER KING JR ST S & PINE	STPE	20	20	27.70529170000	-82.64624020000	Saint Petersburg	FL	28271.00000000000	27733.00000000000	33705	65	33705	33705
7412	DR MARTIN LUTHER KING JR ST S & 22ND	STPE	20	20	27.74820140000	-82.64666750000	Saint Petersburg	FL	28271.00000000000	27733.00000000000	33705	65	33705	33705
7411	DR MARTIN LUTHER KING JR ST S & 24TH	STPE	20	20	27.74678800000	-82.64668270000	Saint Petersburg	FL	28271.00000000000	27733.00000000000	33705	65	33705	33705
7410	DR MARTIN LUTHER KING JR ST S & 24TH	STPE	20	20	27.74659350000	-82.64649200000	Saint Petersburg	FL	28271.00000000000	27733.00000000000	33705	65	33705	33705
7409	PINELLAS POINT DR S & 14TH ST S	STPE	20	20	27.70474430000	-82.65223690000	Saint Petersburg	FL	28271.00000000000	27733.00000000000	33705	65	33705	33705
7408	DR MARTIN LUTHER KING JR ST S & HARE	STPE	20	20	27.74424360000	-82.64646150000	Saint Petersburg	FL	28271.00000000000	27733.00000000000	33705	65	33705	33705
7407	DR MARTIN LUTHER KING JR ST S & 26TH	STPE	20	20	27.74464800000	-82.64667510000	Saint Petersburg	FL	28271.00000000000	27733.00000000000	33705	65	33705	33705
7406	DR MARTIN LUTHER KING JR ST S & IVAN	STPE	20	20	27.74270630000	-82.64665990000	Saint Petersburg	FL	28271.00000000000	27733.00000000000	33705	65	33705	33705
7405	PINELLAS POINT DR S & 12TH ST S	STPE	20	20	27.70478630000	-82.65019230000	Saint Petersburg	FL	28271.00000000000	27733.00000000000	33705	65	33705	33705
7404	PINELLAS POINT DR S & 10TH ST S	STPE	20	20	27.70477870000	-82.64816280000	Saint Petersburg	FL	28271.00000000000	27733.00000000000	33705	65	33705	33705
7403	DR MARTIN LUTHER KING JR ST S & 30TH	STPE	20	20	27.74139790000	-82.64645390000	Saint Petersburg	FL	28271.00000000000	27733.00000000000	33705	65	33705	33705
7402	DR MARTIN LUTHER KING JR ST S & 30TH	STPE	20	20	27.74099730000	-82.64665220000	Saint Petersburg	FL	28271.00000000000	27733.00000000000	33705	65	33705	33705
7401	DR MARTIN LUTHER KING JR ST S & 32ND	STPE	20	20	27.73991580000	-82.64645390000	Saint Petersburg	FL	28271.00000000000	27733.00000000000	33705	65	33705	33705
7400	DR MARTIN LUTHER KING JR ST S & 32ND	STPE	20	20	27.73966980000	-82.64665990000	Saint Petersburg	FL	28271.00000000000	27733.00000000000	33705	65	33705	33705
7399	DR MARTIN LUTHER KING JR ST S & 34TH	STPE	20	20	27.73781590000	-82.64644620000	Saint Petersburg	FL	28271.00000000000	27733.00000000000	33705	65	33705	33705
7398	DR MARTIN LUTHER KING JR ST S & 34TH	STPE	20	20	27.73745350000	-82.64665220000	Saint Petersburg	FL	28271.00000000000	27733.00000000000	33705	65	33705	33705
7397	DR MARTIN LUTHER KING JR ST S & 36TH	STPE	20	20	27.73612210000	-82.64643100000	Saint Petersburg	FL	28271.00000000000	27733.00000000000	33705	65	33705	33705
7396	DR MARTIN LUTHER KING JR ST S & 36TH	STPE	20	20	27.73577120000	-82.64665220000	Saint Petersburg	FL	28271.00000000000	27733.00000000000	33705	65	33705	33705
7395	DR MARTIN LUTHER KING JR ST S & 38TH	STPE	20	20	27.73411940000	-82.64639280000	Saint Petersburg	FL	28271.00000000000	27733.00000000000	33705	65	33705	33705
7393	PINELLAS POINT DR S & 16TH ST S	STPE	20	20	27.70474820000	-82.65438080000	Saint Petersburg	FL	28271.00000000000	27733.00000000000	33705	65	33705	33705
7392	DR MARTIN LUTHER KING JR ST S & 38TH	STPE	20	20	27.73361400000	-82.64663700000	Saint Petersburg	FL	28271.00000000000	27733.00000000000	33705	65	33705	33705
7391	DR MARTIN LUTHER KING JR ST S & HIGH	STPE	20	20	27.73086740000	-82.64570620000	Saint Petersburg	FL	28271.00000000000	27733.00000000000	33705	65	33705	33705
7386	DR MARTIN LUTHER KING JR ST S & 45TH	STPE	20	20	27.72710990000	-82.64488220000	Saint Petersburg	FL	28271.00000000000	27733.00000000000	33705	65	33705	33705
7385	DR MARTIN LUTHER KING JR ST S & LAKE	STPE	20	20	27.72713090000	-82.64504240000	Saint Petersburg	FL	28271.00000000000	27733.00000000000	33705	65	33705	33705
7384	DR MARTIN LUTHER KING JR ST S & COU	STPE	20	20	27.72492410000	-82.64653780000	Saint Petersburg	FL	28271.00000000000	27733.00000000000	33705	65	33705	33705
7383	DR MARTIN LUTHER KING JR ST S & JASM	STPE	20	20	27.72488590000	-82.64636230000	Saint Petersburg	FL	28271.00000000000	27733.00000000000	33705	65	33705	33705
7382	DR MARTIN LUTHER KING JR ST S & 50TH	STPE	20	20	27.72314830000	-82.64636990000	Saint Petersburg	FL	28271.00000000000	27733.00000000000	33705	65	33705	33705
7381	DR MARTIN LUTHER KING JR ST S & 50TH	STPE	20	20	27.72291950000	-82.64652250000	Saint Petersburg	FL	28271.00000000000	27733.00000000000	33705	65	33705	33705
7380	DR MARTIN LUTHER KING JR ST S & 51ST	STPE	20	20	27.72202110000	-82.64635470000	Saint Petersburg	FL	28271.00000000000	27733.00000000000	33705	65	33705	33705
7379	DR MARTIN LUTHER KING JR ST S & 52ND	STPE	20	20	27.72108650000	-82.64650730000	Saint Petersburg	FL	28271.00000000000	27733.00000000000	33705	65	33705	33705
7378	DR MARTIN LUTHER KING JR ST S & 53RD	STPE	20	20	27.72021870000	-82.64635470000	Saint Petersburg	FL	28271.00000000000	27733.00000000000	33705	65	33705	33705
7377	DR MARTIN LUTHER KING JR ST S & 54TH	STPE	20	20	27.71930120000	-82.64635470000	Saint Petersburg	FL	28271.00000000000	27733.00000000000	33705	65	33705	33705
7376	DR MARTIN LUTHER KING JR ST S & 56TH	STPE	20	20	27.71748350000	-82.64633180000	Saint Petersburg	FL	28271.00000000000	27733.00000000000	33705	65	33705	33705
7375	DR MARTIN LUTHER KING JR ST S & 58TH	STPE	20	20	27.71601490000	-82.64630890000	Saint Petersburg	FL	28271.00000000000	27733.00000000000	33705	65	33705	33705
7142	7TH AVE S & 16TH ST S	STPE	7	7	27.76299860000	-82.65458680000	Saint Petersburg	FL	28271.00000000000	27733.00000000000	33705	65	33705	33705
6566	11TH ST S & 1ST AVE S	STPE	32	32	27.77033420000	-82.64980320000	Saint Petersburg	FL	28271.00000000000	27733.00000000000	33705	65	33705	33705
1465	9TH AVE N & 11TH ST N	STPE	20	20	27.78119660000	-82.64999390000	Saint Petersburg	FL	28271.00000000000	27733.00000000000	33705	65	33705	33705
1463	9TH AVE N & 12TH ST N	STPE	20	20	27.78118710000	-82.65101620000	Saint Petersburg	FL	28271.00000000000	27733.00000000000	33705	65	33705	33705
1461	9TH AVE N & JACKSON ST N	STPE	20	20	27.78123280000	-82.64862060000	Saint Petersburg	FL	28271.00000000000	27733.00000000000	33705	65	33705	33705
1460	9TH AVE N & 10TH ST N	STPE	20	20	27.78121190000	-82.64759060000	Saint Petersburg	FL	28271.00000000000	27733.00000000000	33705	65	33705	33705
1458	9TH AVE N & 13TH ST N	STPE	20	20	27.78117940000	-82.65196230000	Saint Petersburg	FL	28271.00000000000	27733.00000000000	33705	65	33705	33705
1455	9TH AVE N & 15TH ST N	STPE	20	20	27.78117180000	-82.65422060000	Saint Petersburg	FL	28271.00000000000	27733.00000000000	33705	65	33705	33705
1439	9TH AVE N & JACKSON ST N	STPE	20	20	27.78107450000	-82.64852910000	Saint Petersburg	FL	28271.00000000000	27733.00000000000	33705	65	33705	33705
1436	9TH AVE N & 12TH ST N	STPE	20	20	27.78106120000	-82.65055080000	Saint Petersburg	FL	28271.00000000000	27733.00000000000	33705	65	33705	33705
1435	9TH AVE N & 14TH ST N	STPE	20	20	27.78104210000	-82.65245060000	Saint Petersburg	FL	28271.00000000000	27733.00000000000	33705	65	33705	33705
1432	9TH AVE N & 16TH ST N	STPE	20	20	27.78104210000	-82.65432740000	Saint Petersburg	FL	28271.00000000000	27733.00000000000	33705	65	33705	33705
1188	10TH ST N & 3RD AVE N	STPE	32	32	27.77522850000	-82.64727020000	Saint Petersburg	FL	28271.00000000000	27733.00000000000	33705	65	33705	33705
1156	10TH ST N & 2ND AVE N	STPE	32	32	27.77349470000	-82.64727020000	Saint Petersburg	FL	28271.00000000000	27733.00000000000	33705	65	33705	33705
1135	ARLINGTON AVE & 11TH ST N	STPE	32	32	27.77255250000	-82.64962010000	Saint Petersburg	FL	28271.00000000000	27733.00000000000	33705	65	33705	33705
1134	ARLINGTON AVE N & DR MARTIN LUTHE	STPE	32	32	27.77255440000	-82.64827730000	Saint Petersburg	FL	28271.00000000000	27733.00000000000	33705	65	33705	33705
1090	11TH ST N & 1ST AVE N	STPE	32	32	27.77174000000	-82.64982600000	Saint Petersburg	FL	28271.00000000000	27733.00000000000	33705	65	33705	33705
8351	GULF BLVD & 109TH AVE	TREA	888	888	27.77032090000	-82.77024080000	Saint Petersburg	FL	16466.00000000000	17813.00000000000	33706	66	33706	33706
8336	PASS A GRILLE WAY & 23RD AVE N	STPT	355	355	27.69872670000	-82.73589320000	Saint Petersburg	FL	16466.00000000000	17813.00000000000	33706	66	33706	33706
7906	GULF BLVD & 37TH AVE	STPT	90	90, 355	27.71354290000	-82.73772430000	Saint Petersburg	FL	16466.00000000000	17813.00000000000	33706	66	33706	33706
7905	GULF BLVD & 36TH AVE	STPT	90	90, 355	27.71159170000	-82.73754120000	Saint Petersburg	FL	16466.00000000000	17813.00000000000	33706	66	33706	33706
7904	GULF BLVD & 73RD AVE	STPT	90	90, 355	27.74046520000	-82.75062560000	Saint Petersburg	FL	16466.00000000000	17813.00000000000	33706	66	33706	33706
7903	GULF BLVD & 72ND AVE	STPT	90	90, 355	27.74013520000	-82.75012970000	Saint Petersburg	FL	16466.00000000000	17813.00000000000	33706	66	33706	33706
7902	GULF BLVD & 71ST AVE	STPT	90	90, 355	27.73955350000	-82.74998470000	Saint Petersburg	FL	16466.00000000000	17813.00000000000	33706	66	33706	33706
7901	GULF BLVD & 70TH AVE	STPT	90	90, 355	27.73884770000	-82.74922180000	Saint Petersburg	FL	16466.00000000000	17813.00000000000	33706	66	33706	33706
7900	GULF BLVD & 69TH AVE	STPT	90	90, 355	27.73836710000	-82.74915310000	Saint Petersburg	FL	16466.00000000000	17813.00000000000	33706	66	33706	33706
7899	GULF BLVD & 67TH AVE	STPT	90	90, 355	27.73754500000	-82.74832150000	Saint Petersburg	FL	16466.00000000000	17813.00000000000	33706	66	33706	33706
7898	GULF BLVD & 66TH AVE	STPT	90	90, 355	27.73655890000	-82.74788670000	Saint Petersburg	FL	16466.00000000000	17813.00000000000	33706	66	33706	33706

7897	GULF BLVD & 64TH AVE	STPT	90	90, 355	27.73529820000	-82.74700930000	Saint Petersburg	FL	16466.00000000000	17813.00000000000	33706	66	33706	33706
7896	GULF BLVD & 64TH AVE	STPT	90	90, 355	27.73525240000	-82.74671940000	Saint Petersburg	FL	16466.00000000000	17813.00000000000	33706	66	33706	33706
7895	GULF BLVD & GULF WINDS DR	STPT	90	90, 355	27.73408890000	-82.74617770000	Saint Petersburg	FL	16466.00000000000	17813.00000000000	33706	66	33706	33706
7894	GULF BLVD & GULF WINDS DR	STPT	90	90, 355	27.73390960000	-82.74578090000	Saint Petersburg	FL	16466.00000000000	17813.00000000000	33706	66	33706	33706
7893	GULF BLVD & 58TH AVE	STPT	90	90, 355	27.73144530000	-82.74442290000	Saint Petersburg	FL	16466.00000000000	17813.00000000000	33706	66	33706	33706
7892	GULF BLVD & 58TH AVE	STPT	90	90, 355	27.73155020000	-82.74421690000	Saint Petersburg	FL	16466.00000000000	17813.00000000000	33706	66	33706	33706
7891	GULF BLVD & 55TH AVE	STPT	90	90, 355	27.72907260000	-82.74296570000	Saint Petersburg	FL	16466.00000000000	17813.00000000000	33706	66	33706	33706
7890	GULF BLVD & 54TH AVE	STPT	90	90, 355	27.72880740000	-82.74306490000	Saint Petersburg	FL	16466.00000000000	17813.00000000000	33706	66	33706	33706
7889	GULF BLVD & 52ND AVE W	STPT	90	90, 355	27.72755050000	-82.74222560000	Saint Petersburg	FL	16466.00000000000	17813.00000000000	33706	66	33706	33706
7888	GULF BLVD & 52ND AVE W	STPT	90	90, 355	27.72714810000	-82.74227910000	Saint Petersburg	FL	16466.00000000000	17813.00000000000	33706	66	33706	33706
7887	GULF BLVD & 51ST AVE W	STPT	90	90, 355	27.72544100000	-82.74153140000	Saint Petersburg	FL	16466.00000000000	17813.00000000000	33706	66	33706	33706
7886	GULF BLVD & PUNTA VISTA DR	STPT	90	90, 355	27.72570610000	-82.74139400000	Saint Petersburg	FL	16466.00000000000	17813.00000000000	33706	66	33706	33706
7885	GULF BLVD & 49TH AVE	STPT	90	90, 355	27.72418980000	-82.74087520000	Saint Petersburg	FL	16466.00000000000	17813.00000000000	33706	66	33706	33706
7884	GULF BLVD & # 4601	STPT	90	90, 355	27.72269060000	-82.74034880000	Saint Petersburg	FL	16466.00000000000	17813.00000000000	33706	66	33706	33706
7883	GULF BLVD & 46TH AVE	STPT	90	90, 355	27.72021680000	-82.73956300000	Saint Petersburg	FL	16466.00000000000	17813.00000000000	33706	66	33706	33706
7882	GULF BLVD & 45TH AVE	STPT	90	90, 355	27.72001650000	-82.73974610000	Saint Petersburg	FL	16466.00000000000	17813.00000000000	33706	66	33706	33706
7881	GULF BLVD & 44TH AVE	STPT	90	90, 355	27.71761700000	-82.73882290000	Saint Petersburg	FL	16466.00000000000	17813.00000000000	33706	66	33706	33706
7880	GULF BLVD & 44TH AVE	STPT	90	90, 355	27.71768000000	-82.73911290000	Saint Petersburg	FL	16466.00000000000	17813.00000000000	33706	66	33706	33706
7879	GULF BLVD & # 4001	STPT	90	90, 355	27.71625520000	-82.73844150000	Saint Petersburg	FL	16466.00000000000	17813.00000000000	33706	66	33706	33706
7878	GULF BLVD & # 4049	STPT	90	90, 355	27.71580310000	-82.73856350000	Saint Petersburg	FL	16466.00000000000	17813.00000000000	33706	66	33706	33706
7877	GULF BLVD & 37TH AVE	STPT	90	90, 355	27.71393590000	-82.73806000000	Saint Petersburg	FL	16466.00000000000	17813.00000000000	33706	66	33706	33706
7833	75TH AVE & BLIND PASS RD	STPT	35	35, 90	27.74322890000	-82.74982450000	Saint Petersburg	FL	16466.00000000000	17813.00000000000	33706	66	33706	33706
7654	GULF BLVD & 108TH AVE	TREA	888	888	27.77014350000	-82.77031710000	Saint Petersburg	FL	16466.00000000000	17813.00000000000	33706	66	33706	33706
7653	GULF BLVD & 105TH AVE	TREA	888	888	27.76762960000	-82.76884460000	Saint Petersburg	FL	16466.00000000000	17813.00000000000	33706	66	33706	33706
7652	PASS A GRILLE WAY & 15TH AVE	STPT	355	355	27.69247250000	-82.73612210000	Saint Petersburg	FL	16466.00000000000	17813.00000000000	33706	66	33706	33706
7651	GULF BLVD & 104TH AVE	TREA	888	888	27.76641080000	-82.76837160000	Saint Petersburg	FL	16466.00000000000	17813.00000000000	33706	66	33706	33706
7650	GULF BLVD & 104TH AVE	TREA	888	888	27.76594920000	-82.76794430000	Saint Petersburg	FL	16466.00000000000	17813.00000000000	33706	66	33706	33706
7649	GULF BLVD & 103RD AVE	TREA	888	888	27.76479530000	-82.76753230000	Saint Petersburg	FL	16466.00000000000	17813.00000000000	33706	66	33706	33706
7647	PASS A GRILLE WAY & 11TH AVE	STPT	355	355	27.69019700000	-82.73589320000	Saint Petersburg	FL	16466.00000000000	17813.00000000000	33706	66	33706	33706
7646	GULF BLVD & 102ND AVE	TREA	888	888	27.76320840000	-82.76670070000	Saint Petersburg	FL	16466.00000000000	17813.00000000000	33706	66	33706	33706
7645	GULF BLVD & 101ST AVE	TREA	888	888	27.76180840000	-82.76641850000	Saint Petersburg	FL	16466.00000000000	17813.00000000000	33706	66	33706	33706
7644	GULF BLVD & 101ST AVE	TREA	888	888	27.76111030000	-82.76603700000	Saint Petersburg	FL	16466.00000000000	17813.00000000000	33706	66	33706	33706
7643	GULF BLVD & 100TH AVE	TREA	888	888	27.75869560000	-82.76550290000	Saint Petersburg	FL	16466.00000000000	17813.00000000000	33706	66	33706	33706
7642	GULF WAY & 12TH AVE	STPT	355	355	27.69057270000	-82.73760220000	Saint Petersburg	FL	16466.00000000000	17813.00000000000	33706	66	33706	33706
7641	GULF BLVD & 100TH AVE	TREA	888	888	27.75887490000	-82.76538850000	Saint Petersburg	FL	16466.00000000000	17813.00000000000	33706	66	33706	33706
7639	GULF BLVD & 99TH AVE	TREA	888	888	27.75731850000	-82.76509090000	Saint Petersburg	FL	16466.00000000000	17813.00000000000	33706	66	33706	33706
7638	GULF BLVD & HARRELL AVE	TREA	888	888	27.75597380000	-82.76313780000	Saint Petersburg	FL	16466.00000000000	17813.00000000000	33706	66	33706	33706
7637	GULF BLVD & HARRELL AVE	TREA	888	888	27.75584790000	-82.76309970000	Saint Petersburg	FL	16466.00000000000	17813.00000000000	33706	66	33706	33706
7636	9TH AVE & GULF WAY PASS A GRILLE	STPT	355	355	27.68904880000	-82.73773960000	Saint Petersburg	FL	16466.00000000000	17813.00000000000	33706	66	33706	33706
7635	BLIND PASS RD & CAPTIVA CIR	STPT	888	888	27.75323870000	-82.75728610000	Saint Petersburg	FL	16466.00000000000	17813.00000000000	33706	66	33706	33706
7634	BLIND PASS RD & 87TH AVE	STPT	888	888	27.75108340000	-82.75605770000	Saint Petersburg	FL	16466.00000000000	17813.00000000000	33706	66	33706	33706
7633	GULF BLVD & 33RD AVE N	STPT	355	355	27.70865060000	-82.73693850000	Saint Petersburg	FL	16466.00000000000	17813.00000000000	33706	66	33706	33706
7632	GULF BLVD & 34TH AVE N	STPT	355	355	27.70846560000	-82.73664860000	Saint Petersburg	FL	16466.00000000000	17813.00000000000	33706	66	33706	33706
7631	PASS A GRILLE WAY & 10TH AVE	STPT	355	355	27.68900110000	-82.73606870000	Saint Petersburg	FL	16466.00000000000	17813.00000000000	33706	66	33706	33706
7630	BLIND PASS RD & 87TH AVE	STPT	888	888	27.75132750000	-82.75600430000	Saint Petersburg	FL	16466.00000000000	17813.00000000000	33706	66	33706	33706
7629	PASS A GRILLE WAY & CASABLANCA AVE	STPT	355	355	27.70722200000	-82.73638150000	Saint Petersburg	FL	16466.00000000000	17813.00000000000	33706	66	33706	33706
7628	PASS A GRILLE WAY & 32ND AVE	STPT	355	355	27.70672610000	-82.73648830000	Saint Petersburg	FL	16466.00000000000	17813.00000000000	33706	66	33706	33706
7627	BLIND PASS RD & 85TH AVE	STPT	888	888	27.75012210000	-82.75524900000	Saint Petersburg	FL	16466.00000000000	17813.00000000000	33706	66	33706	33706
7626	BLIND PASS RD & 84TH AVE	STPT	888	888	27.74884410000	-82.75458530000	Saint Petersburg	FL	16466.00000000000	17813.00000000000	33706	66	33706	33706
7625	BLIND PASS RD & 84TH AVE	STPT	888	888	27.74840550000	-82.75404360000	Saint Petersburg	FL	16466.00000000000	17813.00000000000	33706	66	33706	33706
7624	PASS A GRILLE WAY & 31ST AVE	STPT	355	355	27.70575330000	-82.73625950000	Saint Petersburg	FL	16466.00000000000	17813.00000000000	33706	66	33706	33706
7623	PASS A GRILLE WAY & 8TH AVE	STPT	355	355	27.68789290000	-82.73630520000	Saint Petersburg	FL	16466.00000000000	17813.00000000000	33706	66	33706	33706
7622	PASS A GRILLE WAY & 30TH AVE	STPT	355	355	27.70518110000	-82.73641970000	Saint Petersburg	FL	16466.00000000000	17813.00000000000	33706	66	33706	33706
7621	BLIND PASS RD & 81ST AVE	STPT	888	888	27.74740790000	-82.75340270000	Saint Petersburg	FL	16466.00000000000	17813.00000000000	33706	66	33706	33706
7620	BLIND PASS RD & 81ST AVE	STPT	888	888	27.74691960000	-82.75326540000	Saint Petersburg	FL	16466.00000000000	17813.00000000000	33706	66	33706	33706
7619	BLIND PASS RD & 79TH AVE	STPT	888	888	27.74568750000	-82.75226590000	Saint Petersburg	FL	16466.00000000000	17813.00000000000	33706	66	33706	33706
7618	BLIND PASS RD & 79TH AVE	STPT	888	888	27.74514770000	-82.75210570000	Saint Petersburg	FL	16466.00000000000	17813.00000000000	33706	66	33706	33706
7617	BLIND PASS RD & 77TH AVE	STPT	888	888	27.74411010000	-82.75119780000	Saint Petersburg	FL	16466.00000000000	17813.00000000000	33706	66	33706	33706
7616	BLIND PASS & 77TH AVE	STPT	888	888	27.74395750000	-82.75132750000	Saint Petersburg	FL	16466.00000000000	17813.00000000000	33706	66	33706	33706
7615	PASS A GRILLE WAY & 6TH AVE	STPT	355	355	27.68643380000	-82.73653410000	Saint Petersburg	FL	16466.00000000000	17813.00000000000	33706	66	33706	33706
7614	PASS A GRILLE WAY & 4TH AVE	STPT	355	355	27.68521120000	-82.73625950000	Saint Petersburg	FL	16466.00000000000	17813.00000000000	33706	66	33706	33706
7613	PASS A GRILLE WAY & 28TH AVE	STPT	355	355	27.70206070000	-82.73606110000	Saint Petersburg	FL	16466.00000000000	17813.00000000000	33706	66	33706	33706
7612	PASS A GRILLE WAY & 27TH AVE	STPT	355	355	27.70136640000	-82.73624420000	Saint Petersburg	FL	16466.00000000000	17813.00000000000	33706	66	33706	33706
7611	PASS A GRILLE WAY & 22ND AVE	STPT	355	355	27.69816780000	-82.73561100000	Saint Petersburg	FL	16466.00000000000	17813.00000000000	33706	66	33706	33706
7610	PASS A GRILLE WAY & 20TH AVE	STPT	355	355	27.69672580000	-82.73582460000	Saint Petersburg	FL	16466.00000000000	17813.00000000000	33706	66	33706	33706
7609	GULF BLVD & # 4768	STPT	90	90, 355	27.72235110000	-82.74046330000	Saint Petersburg	FL	16466.00000000000	17813.00000000000	33706	66	33706	33706
7608	GULF WAY & 20TH AVE	STPT	355	355	27.69675450000	-82.73722840000	Saint Petersburg	FL	16466.00000000000	17813.00000000000	33706	66	33706	33706
7607	PASS A GRILLE WAY & 19TH AVE	STPT	355	355	27.69557190000	-82.73587800000	Saint Petersburg	FL	16466.00000000000	17813.00000000000	33706	66	33706	33706
7606	GULF WAY & 18TH AVE	STPT	355	355	27.69531250000	-82.73734280000	Saint Petersburg	FL	16466.00000000000	17813.00000000000	33706	66	33706	33706
7605	GULF WAY & 17TH AVE	STPE	355	355	27.69426920000	-82.73739620000	Saint Petersburg	FL	16466.00000000000	17813.00000000000	33706	66	33706	33706
7604	PASS A GRILLE WAY & 16TH AVE	STPE	355	355	27.69397540000	-82.73602290000	Saint Petersburg	FL	16466.00000000000	17813.00000000000	33706	66	33706	33706
7603	GULF WAY & 15TH AVE	STPT	355	355	27.69265370000	-82.73748780000	Saint Petersburg	FL	16466.00000000000	17813.00000000000	33706	66	33706	33706
7602	PASS A GRILLE WAY & 1ST AVE	STPT	355	355	27.68337820000	-82.73651890000	Saint Petersburg	FL	16466.00000000000	17813.00000000000	33706	66	33706	33706
7598	GULF BLVD & MARITANA DR	STPT	90	90	27.70854760000	-82.73650360000	Saint Petersburg	FL	16466.00000000000	17813.00000000000	33706	66	33706	33706
6520	75TH AVE & GULF BLVD	STPT	888	888	27.74195290000	-82.75187680000	Saint Petersburg	FL	16466.00000000000	17813.00000000000	33706	66	33706	33706
6514	75TH AVE & BOCA CIEGA DR	STPT	35	35	27.74334910000	-82.74922180000	Saint Petersburg	FL	16466.00000000000	17813.00000000000	33706	66	33706	33706
6499	75TH AVE & GULF BLVD	STPT	35	35, 355	27.74179460000	-82.75215910000	Saint Petersburg	FL	16466.00000000000	17813.00000000000	33706	66	33706	33706
6479	GULF BLVD & # 9369	STPT	888	888	27.75646590000	-82.75951390000	Saint Petersburg	FL	16466.00000000000	17813.00000000000	33706	66	33706	33706
6478	GULF BLVD & 93RD AVE	STPT	888	888	27.75522800000	-82.75810240000	Saint Petersburg	FL	16466.00000000000	17813.00000000000	33706	66	33706	33706
6345	GULF BLVD & 106TH AVE	TREA	888	888	27.76804730000	-82.76879880000	Saint Petersburg	FL	16466.00000000000	17813.00000000000	33706	66	33706	33706
6248	GULF BLVD & 100TH AVE	TREA	888	888	27.75947000000	-82.76577760000	Saint Petersburg	FL	16466.00000000000	17813.00000000000	33706	66	33706	33706
6228	GULF BLVD & 36TH AVE	STPT	90	90, 355	27.71135140000	-82.73723600000	Saint Petersburg	FL	16466.00000000000	17813.00000000000	33706	66	33706	33706
1378	GULF BLVD & 126TH AVE	TREA	777	777, 888	27.78039930000	-82.78123470000	Saint Petersburg	FL	16466.00000000000	17813.00000000000	33706	66	33706	33706
1374	GULF BLVD & 126TH AVE (DO NOT DELET	TREA	777	777, 888	27.78033830000	-82.78144840000	Saint Petersburg	FL	16466.00000000000	17813.00000000000	33706	66	33706	33706
1349	GULF BLVD & 125TH AVE E	TREA	888	888	27.77942470000	-82.78036500000	Saint Petersburg	FL	16466.00000000000	17813.00000000000	33706	66	33706	33706
1339	GULF BLVD & 124TH AVE W	TREA	888	888	27.77867130000	-82.77992250000	Saint Petersburg	FL	16466.00000000000	17813.00000000000	33706	66	33706	33706
1333	GULF BLVD & 123RD AVE E	TREA	888	888	27.77856830000	-82.77963260000	Saint Petersburg	FL	16466.00000000000	17813.00000000000	33706	66	33706	33706
1210	GULF BLVD & 120TH AVE	TREA	888	888	27.77661130000	-82.77819060000	Saint Petersburg	FL	16466.00000000000	17813.00000000000	33706	66	33706	33706
1209	GULF BLVD & 121ST AVE	TREA	888	888	27.77671240000	-82.77857210000	Saint Petersburg	FL	16466.00000000000	17813.00000000000	33706	66	33706	33706
1196	GULF BLVD & 119TH AVE	TREA	888	888	27.77607920000	-82.77736660000	Saint Petersburg	FL	16466.00000000000	17813.00000000000	33706	66	33706	33706
1195	GULF BLVD & 119TH AVE	TREA	888	888	27.77604290000	-82.77674100000	Saint Petersburg	FL	16466.00000000000	17813.00000000000	33706	66	33706	33706
1187	GULF BLVD & 118TH AVE	TREA	888	888	27.77563670000	-82.77602390000	Saint Petersburg	FL	16466.00000000000	17813.00000000000	33706	66	33706	33706
1178	GULF BLVD & 117TH AVE	TREA	888	888	27.77521320000	-82.77577970000	Saint Petersburg	FL	16466.00000000000	17813.00000000000	33706	66	33706	33706
1164	GULF BLVD & 116TH AVE	TREA	888	888	27.77392390000	-82.77430730000	Saint Petersburg	FL	16466.00000000000	17813.00000000000	33706	66	33706	33706

1153	GULF BLVD & 116TH AVE	TREA	888	888	27.77404210000	-82.77418520000	Saint Petersburg	FL	16466.00000000000	17813.00000000000	33706	66	33706	33706
1129	GULF BLVD & 112TH AVE	TREA	888	888	27.77226830000	-82.77239230000	Saint Petersburg	FL	16466.00000000000	17813.00000000000	33706	66	33706	33706
1113	GULF BLVD & 112TH AVE	TREA	888	888	27.77211950000	-82.77202610000	Saint Petersburg	FL	16466.00000000000	17813.00000000000	33706	66	33706	33706
7599	34TH AVE & GULF BLVD	STPT	90	90	27.70866010000	-82.73664860000	Saint Petersburg	FL	16466.00000000000	17813.00000000000	33706	66	33706	33706
6373	TRADEWINDS LOOP	STPT	90	90	27.73455620000	-82.74543760000	Saint Petersburg	FL	16466.00000000000	17813.00000000000	33706	66	33706	33706
6219	GULF BLVD & 75TH AVE	STPT	90	90	27.74184610000	-82.75130460000	Saint Petersburg	FL	16466.00000000000	17813.00000000000	33706	66	33706	33706
7914	GULFPORT BLVD S & OLEANDER WAY S	SOUH	14	14, 79	27.75783730000	-82.73220830000	Saint Petersburg	FL	25301.00000000000	24838.00000000000	33707	67	33707	33707
7913	OLEANDER WAY S & GULFPORT BLVD	SOUH	79	79	27.75817870000	-82.73263550000	Saint Petersburg	FL	25301.00000000000	24838.00000000000	33707	67	33707	33707
7841	PASADENA AVE S & PARK ST S	SOUH	35	35, 90	27.76236150000	-82.73510740000	Saint Petersburg	FL	25301.00000000000	24838.00000000000	33707	67	33707	33707
7840	PASADENA AVE S & HIBISCUS AVE S	SOUH	35	35, 90	27.76057050000	-82.73547360000	Saint Petersburg	FL	25301.00000000000	24838.00000000000	33707	67	33707	33707
7839	PASADENA AVE S & HIBISCUS AVE S	SOUH	35	35, 90	27.76017190000	-82.73588560000	Saint Petersburg	FL	25301.00000000000	24838.00000000000	33707	67	33707	33707
7838	PASADENA AVE S & HUFFMAN WAY	SOUH	35	35, 90	27.75305180000	-82.73847960000	Saint Petersburg	FL	25301.00000000000	24838.00000000000	33707	67	33707	33707
7837	COREY CAUSEWAY & SUN ISLAND DR S	SOUH	35	35, 90	27.75019260000	-82.74333190000	Saint Petersburg	FL	25301.00000000000	24838.00000000000	33707	67	33707	33707
7835	PASADENA AVE S & SAILBOAT KEY BLVD S	SOUH	35	35, 90	27.74802970000	-82.74517820000	Saint Petersburg	FL	25301.00000000000	24838.00000000000	33707	67	33707	33707
7834	PASADENA AVE S & SAILBOAT KEY BLVD S	SOUH	35	35	27.74782370000	-82.74557500000	Saint Petersburg	FL	25301.00000000000	24838.00000000000	33707	67	33707	33707
7831	PASADENA AVE S & PARK CIR S	STPE	35	35, 79, 90	27.76777840000	-82.73294830000	Saint Petersburg	FL	25301.00000000000	24838.00000000000	33707	67	33707	33707
7830	PASADENA AVE S & VILLA GRANDEAVE S	STPE	35	35, 79, 90	27.76728440000	-82.73338320000	Saint Petersburg	FL	25301.00000000000	24838.00000000000	33707	67	33707	33707
7829	PASADENA AVE S & BOUGAINVILLA AVE S	STPE	35	35, 79, 90	27.76624300000	-82.73349000000	Saint Petersburg	FL	25301.00000000000	24838.00000000000	33707	67	33707	33707
7828	PASADENA AVE S & BOUGAINVILLA AVE S	STPE	35	35, 79, 90	27.76574900000	-82.73392490000	Saint Petersburg	FL	25301.00000000000	24838.00000000000	33707	67	33707	33707
7827	PASADENA AVE S & MANGO AVE S	STPE	35	35, 79, 90	27.76497460000	-82.73393250000	Saint Petersburg	FL	25301.00000000000	24838.00000000000	33707	67	33707	33707
7826	PASADENA AVE S & MANGO AVE S	STPE	35	35, 79, 90	27.76455120000	-82.73434450000	Saint Petersburg	FL	25301.00000000000	24838.00000000000	33707	67	33707	33707
7825	PASADENA AVE S & DATE PALM AVE S	SOUH	35	35, 79, 90	27.76341440000	-82.73448180000	Saint Petersburg	FL	25301.00000000000	24838.00000000000	33707	67	33707	33707
7772	GULFPORT BLVD S & 57TH ST S	GULF	15	15, 79	27.74828530000	-82.71099850000	Saint Petersburg	FL	25301.00000000000	24838.00000000000	33707	67	33707	33707
7771	GULFPORT BLVD S & 56TH ST S	GULF	15	15, 79	27.74830630000	-82.70961760000	Saint Petersburg	FL	25301.00000000000	24838.00000000000	33707	67	33707	33707
7770	58TH ST S & 15TH AVE S	GULF	15	15, 23	27.75496100000	-82.71213530000	Saint Petersburg	FL	25301.00000000000	24838.00000000000	33707	67	33707	33707
7769	58TH ST S & 17TH AVE S	GULF	15	15, 23	27.75387000000	-82.71212770000	Saint Petersburg	FL	25301.00000000000	24838.00000000000	33707	67	33707	33707
7768	58TH ST S & 17TH AVE S	GULF	15	15, 23	27.75390050000	-82.71198270000	Saint Petersburg	FL	25301.00000000000	24838.00000000000	33707	67	33707	33707
7767	58TH ST S & TANGERINE AVE S	GULF	15	15, 23	27.75215530000	-82.71197510000	Saint Petersburg	FL	25301.00000000000	24838.00000000000	33707	67	33707	33707
7766	58TH ST S & TANGERINE AVE S	GULF	15	15, 23	27.75167850000	-82.71212010000	Saint Petersburg	FL	25301.00000000000	24838.00000000000	33707	67	33707	33707
7765	58TH ST S & 20TH AVE S	GULF	15	15, 23	27.75039860000	-82.71195980000	Saint Petersburg	FL	25301.00000000000	24838.00000000000	33707	67	33707	33707
7764	58TH ST S & 20TH AVE S	GULF	15	15, 23	27.74971390000	-82.71211240000	Saint Petersburg	FL	25301.00000000000	24838.00000000000	33707	67	33707	33707
7763	58TH ST S & GULFPORT BLVD S	GULF	15	15, 23	27.74864580000	-82.71195980000	Saint Petersburg	FL	25301.00000000000	24838.00000000000	33707	67	33707	33707
7762	58TH ST S & 23RD AVE S	GULF	15	15, 23	27.74777030000	-82.71210480000	Saint Petersburg	FL	25301.00000000000	24838.00000000000	33707	67	33707	33707
7761	58TH ST S & 24TH AVE S	GULF	15	15, 23	27.74606320000	-82.71208190000	Saint Petersburg	FL	25301.00000000000	24838.00000000000	33707	67	33707	33707
7760	58TH ST S & 27TH AVE S	GULF	15	15, 23	27.74360470000	-82.71206670000	Saint Petersburg	FL	25301.00000000000	24838.00000000000	33707	67	33707	33707
7759	58TH ST S & 28TH AVE S	GULF	15	15, 23	27.74173550000	-82.71205900000	Saint Petersburg	FL	25301.00000000000	24838.00000000000	33707	67	33707	33707
7758	BEACH BLVD S & 29TH AVE S	GULF	15	15, 23	27.74096680000	-82.70776370000	Saint Petersburg	FL	25301.00000000000	24838.00000000000	33707	67	33707	33707
7757	58TH ST S & 30TH AVE S	GULF	15	15, 23	27.73996930000	-82.71205900000	Saint Petersburg	FL	25301.00000000000	24838.00000000000	33707	67	33707	33707
7756	BEACH BLVD S & 30TH AVE S	GULF	15	15, 23	27.74007420000	-82.70777130000	Saint Petersburg	FL	25301.00000000000	24838.00000000000	33707	67	33707	33707
7755	58TH ST S & 31ST AVE S	GULF	15	15, 23	27.73849490000	-82.71205140000	Saint Petersburg	FL	25301.00000000000	24838.00000000000	33707	67	33707	33707
7754	SHORE BLVD S & BEACH BLVD S	GULF	15	15, 23	27.73772430000	-82.70802310000	Saint Petersburg	FL	25301.00000000000	24838.00000000000	33707	67	33707	33707
7753	SHORE BLVD & DUPONT ST S	GULF	15	15, 23	27.73769760000	-82.71085360000	Saint Petersburg	FL	25301.00000000000	24838.00000000000	33707	67	33707	33707
7752	GULFPORT BLVD S & PASADENA SHOPPIN	SOUH	14	14, 79	27.75847430000	-82.73413850000	Saint Petersburg	FL	25301.00000000000	24838.00000000000	33707	67	33707	33707
7751	GULFPORT BLVD S & PASADENA SHOPPIN	SOUH	14	14, 79	27.75875850000	-82.73426060000	Saint Petersburg	FL	25301.00000000000	24838.00000000000	33707	67	33707	33707
7750	GULFPORT BLVD S & HERON ST S	STPE	14	14, 79	27.75792120000	-82.72545620000	Saint Petersburg	FL	25301.00000000000	24838.00000000000	33707	67	33707	33707
7749	GULFPORT BLVD S & CORMORANT CT S	STPE	14	14, 79	27.75780680000	-82.72888180000	Saint Petersburg	FL	25301.00000000000	24838.00000000000	33707	67	33707	33707
7748	GULFPORT BLVD S & ROBIN RD S	STPE	14	14, 79	27.75783540000	-82.73016360000	Saint Petersburg	FL	25301.00000000000	24838.00000000000	33707	67	33707	33707
7747	GULFPORT BLVD S & ROBIN RD S	STPE	14	14, 79	27.75771330000	-82.73040010000	Saint Petersburg	FL	25301.00000000000	24838.00000000000	33707	67	33707	33707
7746	GULFPORT BLVD S & # 6500	STPE	14	14, 79	27.75767710000	-82.72677610000	Saint Petersburg	FL	25301.00000000000	24838.00000000000	33707	67	33707	33707
7745	GULFPORT BLVD S & # 6578	STPE	14	14, 79	27.75764660000	-82.72862240000	Saint Petersburg	FL	25301.00000000000	24838.00000000000	33707	67	33707	33707
7744	GULFPORT BLVD S & 64TH ST S	GULF	14	14, 79	27.75731850000	-82.72299190000	Saint Petersburg	FL	25301.00000000000	24838.00000000000	33707	67	33707	33707
7742	49TH ST S & 17TH AVE S	STPE	14	14, 79	27.75391770000	-82.69965360000	Saint Petersburg	FL	25301.00000000000	24838.00000000000	33707	67	33707	33707
7741	49TH ST S & 17TH AVE S	STPE	14	14, 79	27.75354390000	-82.69979100000	Saint Petersburg	FL	25301.00000000000	24838.00000000000	33707	67	33707	33707
7740	PALMS OF PASADENA HOSPITAL	SOUH	14	14, 79	27.75236890000	-82.74008940000	Saint Petersburg	FL	25301.00000000000	24838.00000000000	33707	67	33707	33707
7739	PASADENA AVE S & GULFPORT BLVD S	SOUH	14	14, 35, 79,	27.75851060000	-82.73620610000	Saint Petersburg	FL	25301.00000000000	24838.00000000000	33707	67	33707	33707
7738	PASADENA AVE S & MAJESTIC WAY	SOUH	14	14, 35, 79,	27.75802610000	-82.73664090000	Saint Petersburg	FL	25301.00000000000	24838.00000000000	33707	67	33707	33707
7737	PASADENA AVE S & COVE DR	SOUH	14	14, 35, 79,	27.75670430000	-82.73684690000	Saint Petersburg	FL	25301.00000000000	24838.00000000000	33707	67	33707	33707
7736	PASADENA AVE S & MAJESTIC WAY	SOUH	14	14, 35, 79,	27.75678250000	-82.73708340000	Saint Petersburg	FL	25301.00000000000	24838.00000000000	33707	67	33707	33707
7735	PASADENA AVE S & 14TH AVE S	SOUH	14	14, 35, 79,	27.75541310000	-82.73757170000	Saint Petersburg	FL	25301.00000000000	24838.00000000000	33707	67	33707	33707
7734	PASADENA AVE S & LIEBMAN LN S	SOUH	14	14, 35, 79,	27.75409890000	-82.73776250000	Saint Petersburg	FL	25301.00000000000	24838.00000000000	33707	67	33707	33707
7733	PASADENA AVE S & FLAGLER ST	SOUH	14	14, 35, 79,	27.75404360000	-82.73805240000	Saint Petersburg	FL	25301.00000000000	24838.00000000000	33707	67	33707	33707
7732	PASADENA AVE S & SHORE DR S	SOUH	14	14, 35, 79,	27.75228690000	-82.73855590000	Saint Petersburg	FL	25301.00000000000	24838.00000000000	33707	67	33707	33707
7694	15TH AVE S & 49TH ST S	GULF	14	14, 15	27.75562290000	-82.70026400000	Saint Petersburg	FL	25301.00000000000	24838.00000000000	33707	67	33707	33707
7693	15TH AVE S & YORK ST ST S	GULF	14	14, 15	27.75560950000	-82.70275120000	Saint Petersburg	FL	25301.00000000000	24838.00000000000	33707	67	33707	33707
7692	15TH AVE S & 57TH ST S	GULF	14	14, 15	27.75547030000	-82.71137240000	Saint Petersburg	FL	25301.00000000000	24838.00000000000	33707	67	33707	33707
7691	15TH AVE S & 56TH ST S	GULF	14	14, 15	27.75545500000	-82.70908360000	Saint Petersburg	FL	25301.00000000000	24838.00000000000	33707	67	33707	33707
7690	15TH AVE S & 52ND ST S	GULF	14	14, 15	27.75559810000	-82.70422360000	Saint Petersburg	FL	25301.00000000000	24838.00000000000	33707	67	33707	33707
7689	15TH AVE S & 56TH ST S	GULF	14	14, 15	27.75556760000	-82.70965580000	Saint Petersburg	FL	25301.00000000000	24838.00000000000	33707	67	33707	33707
7688	15TH AVE S & 54TH ST S	GULF	14	14, 15	27.75558470000	-82.70694730000	Saint Petersburg	FL	25301.00000000000	24838.00000000000	33707	67	33707	33707
7687	15TH AVE S & 54TH ST S	GULF	14	14, 15	27.75546650000	-82.70627590000	Saint Petersburg	FL	25301.00000000000	24838.00000000000	33707	67	33707	33707
7686	15TH AVE S & 55TH ST S	GULF	14	14, 15	27.75556760000	-82.70820620000	Saint Petersburg	FL	25301.00000000000	24838.00000000000	33707	67	33707	33707
7685	15TH AVE S & 52ND ST S	GULF	14	14, 15	27.75547410000	-82.70403290000	Saint Petersburg	FL	25301.00000000000	24838.00000000000	33707	67	33707	33707
7684	15TH AVE S & 58TH ST S	GULF	14	14, 15	27.75559230000	-82.71144870000	Saint Petersburg	FL	25301.00000000000	24838.00000000000	33707	67	33707	33707
7592	PASADENA AVE S & CENTRAL AVE	STPE	35	35, 79, 90	27.77050400000	-82.73213960000	Saint Petersburg	FL	25301.00000000000	24838.00000000000	33707	67	33707	33707
7555	49TH ST S & 5TH AVE S	STPE	79	79	27.76576810000	-82.69973750000	Saint Petersburg	FL	25301.00000000000	24838.00000000000	33707	67	33707	33707
7551	49TH ST S & EMERSON AVE S	STPE	79	79	27.76528360000	-82.69985960000	Saint Petersburg	FL	25301.00000000000	24838.00000000000	33707	67	33707	33707
7550	49TH ST S & 6TH AVE S	STPE	79	79	27.76433750000	-82.69985960000	Saint Petersburg	FL	25301.00000000000	24838.00000000000	33707	67	33707	33707
7549	PARK ST S & PASADENA AVE S	SOUH	79	79	27.76236720000	-82.73451230000	Saint Petersburg	FL	25301.00000000000	24838.00000000000	33707	67	33707	33707
7548	49TH ST S & 8TH AVE S	STPE	79	79	27.76192280000	-82.69973750000	Saint Petersburg	FL	25301.00000000000	24838.00000000000	33707	67	33707	33707
7547	PARK ST S & OLEANDER WAY S	SOUH	79	79	27.76193050000	-82.73294830000	Saint Petersburg	FL	25301.00000000000	24838.00000000000	33707	67	33707	33707
7546	PARK ST S & OLEANDER WAY S	SOUH	79	79	27.76174930000	-82.73284150000	Saint Petersburg	FL	25301.00000000000	24838.00000000000	33707	67	33707	33707
7545	49TH ST S & 9TH AVE S	STPE	79	79	27.76125340000	-82.69983670000	Saint Petersburg	FL	25301.00000000000	24838.00000000000	33707	67	33707	33707
7544	OLEANDER WAY S & PARK ST S	SOUH	79	79	27.76097680000	-82.73265840000	Saint Petersburg	FL	25301.00000000000	24838.00000000000	33707	67	33707	33707
7543	OLEANDER WAY S & GREVILLA AVE S	SOUH	79	79	27.76058200000	-82.73249820000	Saint Petersburg	FL	25301.00000000000	24838.00000000000	33707	67	33707	33707
7542	49TH ST S & JERSEY AVE S	STPE	79	79	27.76007650000	-82.69985960000	Saint Petersburg	FL	25301.00000000000	24838.00000000000	33707	67	33707	33707
7541	49TH ST S & 11TH AVE S	STPE	79	79	27.75955580000	-82.69968410000	Saint Petersburg	FL	25301.00000000000	24838.00000000000	33707	67	33707	33707
7540	49TH ST N & 12TH AVE S	STPE	79	79	27.75863270000	-82.69968410000	Saint Petersburg	FL	25301.00000000000	24838.00000000000	33707	67	33707	33707
7539	OLEANDER WAY S & FLAMINGO WAY W	SOUH	79	79	27.75865940000	-82.73249050000	Saint Petersburg	FL	25301.00000000000	24838.00000000000	33707	67	33707	33707
7538	49TH ST S & 12TH AVE S	STPE	79	79	27.75822260000	-82.69984440000	Saint Petersburg	FL	25301.00000000000	24838.00000000000	33707	67	33707	33707
7536	49TH ST S & 14TH AVE S	STPE	79	79	27.75717160000	-82.69983670000	Saint Petersburg	FL	25301.00000000000	24838.00000000000	33707	67	33707	33707
7535	49TH ST S & 14TH AVE S	STPE	79	79	27.75670240000	-82.69966130000	Saint Petersburg	FL	25301.00000000000	24838.00000000000	33707	67	33707	33707
7534	49TH ST S & NEWTON AVE S	STPE	79	79	27.75611880000	-82.69982150000	Saint Petersburg	FL	25301.00000000000	24838.00000000000	33707	67	33707	33707
7533	GULFPORT BLVD S & 14TH AVE S	GULF	79	79	27.75662800000	-82.72288510000	Saint Petersburg	FL	25301.00000000000	24838.00000000000	33707	67	33707	33707
7531	49TH ST S & 16TH AVE S	STPE	79	79	27.75509450000	-82.69982150000	Saint Petersburg	FL	25301.00000000000	24838.00000000000	33707	67	33707	33707

7530	GULFPORT BLVD S & 17TH AVE S	GULF	79	79	27.75389480000	-82.71842960000	Saint Petersburg	FL	25301.00000000000	24838.00000000000	33707	67	33707	33707
7529	GULFPORT BLVD S & TANGERINE AVE S	GULF	79	79	27.75193210000	-82.71765900000	Saint Petersburg	FL	25301.00000000000	24838.00000000000	33707	67	33707	33707
7528	GULFPORT BLVD S & LUANA LN S	GULF	79	79	27.75254060000	-82.71757510000	Saint Petersburg	FL	25301.00000000000	24838.00000000000	33707	67	33707	33707
7527	GULFPORT BLVD S & PREMIER DR S	GULF	79	79	27.74902530000	-82.71578980000	Saint Petersburg	FL	25301.00000000000	24838.00000000000	33707	67	33707	33707
7526	49TH ST S & TANGERINE AVE S	STPE	79	79	27.75181580000	-82.69977570000	Saint Petersburg	FL	25301.00000000000	24838.00000000000	33707	67	33707	33707
7525	49TH ST S & 18tH AVE S	STPE	79	79	27.75248720000	-82.69960780000	Saint Petersburg	FL	25301.00000000000	24838.00000000000	33707	67	33707	33707
7524	49TH ST S & 20TH AVE S	STPE	79	79	27.75042920000	-82.69962310000	Saint Petersburg	FL	25301.00000000000	24838.00000000000	33707	67	33707	33707
7523	49TH ST S & 20TH AVE S	STPE	79	79	27.74986270000	-82.69978330000	Saint Petersburg	FL	25301.00000000000	24838.00000000000	33707	67	33707	33707
7522	GULFPORT BLVD S & GRAY ST S	GULF	79	79	27.74940300000	-82.71587370000	Saint Petersburg	FL	25301.00000000000	24838.00000000000	33707	67	33707	33707
7521	49TH ST S & 21ST AVE S	STPE	79	79	27.74882320000	-82.69957730000	Saint Petersburg	FL	25301.00000000000	24838.00000000000	33707	67	33707	33707
7520	GULFPORT BLVD S & 53RD ST S	GULF	79	79	27.74831960000	-82.70536040000	Saint Petersburg	FL	25301.00000000000	24838.00000000000	33707	67	33707	33707
7519	GULFPORT BLVD S & 52ND ST S	GULF	79	79	27.74815370000	-82.70401760000	Saint Petersburg	FL	25301.00000000000	24838.00000000000	33707	67	33707	33707
7518	GULFPORT BLVD S & 51ST ST S	GULF	79	79	27.74818990000	-82.70246120000	Saint Petersburg	FL	25301.00000000000	24838.00000000000	33707	67	33707	33707
7517	GULFPORT BLVD S & 54TH ST S	GULF	79	79	27.74815370000	-82.70667270000	Saint Petersburg	FL	25301.00000000000	24838.00000000000	33707	67	33707	33707
7516	GULFPORT BLVD S & 56TH ST S	GULF	79	79	27.74814030000	-82.70895390000	Saint Petersburg	FL	25301.00000000000	24838.00000000000	33707	67	33707	33707
7515	GULFPORT BLVD S & 52ND ST S	GULF	79	79	27.74833680000	-82.70349880000	Saint Petersburg	FL	25301.00000000000	24838.00000000000	33707	67	33707	33707
7514	GULFPORT BLVD S & 49TH ST S	GULF	79	79	27.74832920000	-82.70111850000	Saint Petersburg	FL	25301.00000000000	24838.00000000000	33707	67	33707	33707
7513	GULFPORT BLVD S & 58TH ST S	GULF	79	79	27.74811740000	-82.71137240000	Saint Petersburg	FL	25301.00000000000	24838.00000000000	33707	67	33707	33707
7512	GULFPORT BLVD S & 59TH ST S	GULF	79	79	27.74811170000	-82.71339420000	Saint Petersburg	FL	25301.00000000000	24838.00000000000	33707	67	33707	33707
7504	58TH ST S & CENTRAL AVE	STPE	23	23	27.77047350000	-82.71226500000	Saint Petersburg	FL	25301.00000000000	24838.00000000000	33707	67	33707	33707
7503	58TH ST S & CENTRAL AVE	STPE	23	23	27.77047350000	-82.71208190000	Saint Petersburg	FL	25301.00000000000	24838.00000000000	33707	67	33707	33707
7502	58TH ST S & 1ST AVE S	STPE	23	23	27.76963230000	-82.71225740000	Saint Petersburg	FL	25301.00000000000	24838.00000000000	33707	67	33707	33707
7497	58TH ST S & 4TH AVE S	STPE	23	23	27.76767730000	-82.71208950000	Saint Petersburg	FL	25301.00000000000	24838.00000000000	33707	67	33707	33707
7496	58TH ST S & 4TH AVE S	STPE	23	23	27.76738930000	-82.71224210000	Saint Petersburg	FL	25301.00000000000	24838.00000000000	33707	67	33707	33707
7495	58TH ST S & 5TH AVE S	STPE	23	23	27.76645280000	-82.71207430000	Saint Petersburg	FL	25301.00000000000	24838.00000000000	33707	67	33707	33707
7493	58TH ST S & EMERSON AVE S	STPE	23	23	27.76521680000	-82.71221920000	Saint Petersburg	FL	25301.00000000000	24838.00000000000	33707	67	33707	33707
7492	58TH ST S & 6TH AVE S	STPE	23	23	27.76506610000	-82.71206670000	Saint Petersburg	FL	25301.00000000000	24838.00000000000	33707	67	33707	33707
7491	58TH ST S & 7TH AVE S	GULF	23	23	27.76312260000	-82.71203610000	Saint Petersburg	FL	25301.00000000000	24838.00000000000	33707	67	33707	33707
7490	58TH ST S & 7TH AVE S	GULF	23	23	27.76247980000	-82.71219640000	Saint Petersburg	FL	25301.00000000000	24838.00000000000	33707	67	33707	33707
7489	58TH ST S & 9TH AVE S	GULF	23	23	27.76104160000	-82.71201320000	Saint Petersburg	FL	25301.00000000000	24838.00000000000	33707	67	33707	33707
7487	58TH ST S & 11TH AVE S	GULF	23	23	27.75949670000	-82.71202090000	Saint Petersburg	FL	25301.00000000000	24838.00000000000	33707	67	33707	33707
7486	58TH ST S & 11TH AVE S	GULF	23	23	27.75894930000	-82.71215820000	Saint Petersburg	FL	25301.00000000000	24838.00000000000	33707	67	33707	33707
7485	58TH ST S & 13TH AVE S	GULF	23	23	27.75753400000	-82.71201320000	Saint Petersburg	FL	25301.00000000000	24838.00000000000	33707	67	33707	33707
7484	58TH ST S & 13TH AVE S	GULF	23	23	27.75698470000	-82.71215060000	Saint Petersburg	FL	25301.00000000000	24838.00000000000	33707	67	33707	33707
7483	58TH ST S & 15TH AVE S	GULF	23	23	27.75586130000	-82.71199800000	Saint Petersburg	FL	25301.00000000000	24838.00000000000	33707	67	33707	33707
7447	58TH ST S & GULFPORT BLVD S	GULF	23	23	27.74776270000	-82.71195980000	Saint Petersburg	FL	25301.00000000000	24838.00000000000	33707	67	33707	33707
7446	49TH ST S & 24TH AVE S	STPE	23	23	27.74702260000	-82.69974520000	Saint Petersburg	FL	25301.00000000000	24838.00000000000	33707	67	33707	33707
7445	49TH ST S & 24TH AVE S	STPE	23	23	27.74675180000	-82.69960780000	Saint Petersburg	FL	25301.00000000000	24838.00000000000	33707	67	33707	33707
7444	58TH ST S & 24TH AVE S	GULF	23	23	27.74653630000	-82.71195220000	Saint Petersburg	FL	25301.00000000000	24838.00000000000	33707	67	33707	33707
7443	49TH ST S & 25TH AVE S	STPE	23	23	27.74585150000	-82.69973750000	Saint Petersburg	FL	25301.00000000000	24838.00000000000	33707	67	33707	33707
7442	49TH ST S & 26TH AVE S	STPE	23	23	27.74492840000	-82.69960020000	Saint Petersburg	FL	25301.00000000000	24838.00000000000	33707	67	33707	33707
7441	58TH ST S & 26TH AVE S	GULF	23	23	27.74448010000	-82.71192930000	Saint Petersburg	FL	25301.00000000000	24838.00000000000	33707	67	33707	33707
7440	49TH ST S & 26TH AVE S	GULF	23	23	27.74441720000	-82.69972230000	Saint Petersburg	FL	25301.00000000000	24838.00000000000	33707	67	33707	33707
7439	49TH ST S & 27TH AVE S	GULF	23	23	27.74302100000	-82.69974520000	Saint Petersburg	FL	25301.00000000000	24838.00000000000	33707	67	33707	33707
7438	49TH ST S & 27TH AVE S	GULF	23	23	27.74261280000	-82.69962310000	Saint Petersburg	FL	25301.00000000000	24838.00000000000	33707	67	33707	33707
7437	28TH AVE S & 49TH ST S	GULF	23	23	27.74229620000	-82.69998930000	Saint Petersburg	FL	25301.00000000000	24838.00000000000	33707	67	33707	33707
7436	28TH AVE S & 51ST S	GULF	23	23	27.74229050000	-82.70217130000	Saint Petersburg	FL	25301.00000000000	24838.00000000000	33707	67	33707	33707
7435	28TH AVE S & 53RD ST S	GULF	23	23	27.74227520000	-82.70536800000	Saint Petersburg	FL	25301.00000000000	24838.00000000000	33707	67	33707	33707
7434	28TH AVE S & BEACH BLVD S	GULF	23	23	27.74227520000	-82.70737460000	Saint Petersburg	FL	25301.00000000000	24838.00000000000	33707	67	33707	33707
7433	28TH AVE S & 50TH ST S	GULF	23	23	27.74218180000	-82.70082860000	Saint Petersburg	FL	25301.00000000000	24838.00000000000	33707	67	33707	33707
7432	28TH AVE S & 52ND ST S	GULF	23	23	27.74217030000	-82.70418550000	Saint Petersburg	FL	25301.00000000000	24838.00000000000	33707	67	33707	33707
7431	28TH AVE S & 54TH ST S	GULF	23	23	27.74217030000	-82.70635220000	Saint Petersburg	FL	25301.00000000000	24838.00000000000	33707	67	33707	33707
7430	28TH AVE S & BEACH BLVD S	GULF	23	23	27.74213980000	-82.70735170000	Saint Petersburg	FL	25301.00000000000	24838.00000000000	33707	67	33707	33707
7429	58TH ST S & 28TH AVE S	GULF	23	23	27.74189570000	-82.71192170000	Saint Petersburg	FL	25301.00000000000	24838.00000000000	33707	67	33707	33707
7428	BEACH BLVD S & 29TH AVE S	GULF	23	23	27.74114040000	-82.70790100000	Saint Petersburg	FL	25301.00000000000	24838.00000000000	33707	67	33707	33707
7427	58TH ST S & 30TH AVE S	GULF	23	23	27.74043460000	-82.71192930000	Saint Petersburg	FL	25301.00000000000	24838.00000000000	33707	67	33707	33707
7426	BEACH BLVD S & 30TH AVE S	GULF	23	23	27.74023060000	-82.70790100000	Saint Petersburg	FL	25301.00000000000	24838.00000000000	33707	67	33707	33707
7425	58TH ST S & 31ST AVE S	GULF	23	23	27.73897170000	-82.71192170000	Saint Petersburg	FL	25301.00000000000	24838.00000000000	33707	67	33707	33707
7424	SHORE BLVD S & 57TH ST S	GULF	23	23	27.73782920000	-82.71054080000	Saint Petersburg	FL	25301.00000000000	24838.00000000000	33707	67	33707	33707
7423	SHORE BLVD S & CLINTON ST S	GULF	23	23	27.73782160000	-82.70977020000	Saint Petersburg	FL	25301.00000000000	24838.00000000000	33707	67	33707	33707
7422	SHORE BLVD S & 58TH ST S	GULF	23	23	27.73782730000	-82.71185300000	Saint Petersburg	FL	25301.00000000000	24838.00000000000	33707	67	33707	33707
7421	SHORE BLVD S & 56TH ST S	GULF	23	23	27.73784260000	-82.70843510000	Saint Petersburg	FL	25301.00000000000	24838.00000000000	33707	67	33707	33707
7370	1ST AVE S & 53RD ST S	STPE	18	18	27.76999280000	-82.70481110000	Saint Petersburg	FL	25301.00000000000	24838.00000000000	33707	67	33707	33707
7366	1ST AVE S & 55TH ST S	STPE	18	18	27.76998900000	-82.70764920000	Saint Petersburg	FL	25301.00000000000	24838.00000000000	33707	67	33707	33707
7364	1ST AVE S & 51ST ST S	STPE	18	18	27.77000430000	-82.70207210000	Saint Petersburg	FL	25301.00000000000	24838.00000000000	33707	67	33707	33707
7282	15TH AVE S & 58TH ST S	GULF	14	14	27.75559430000	-82.71242520000	Saint Petersburg	FL	25301.00000000000	24838.00000000000	33707	67	33707	33707
7281	15TH AVE S & 59TH ST S	GULF	14	14	27.75560570000	-82.71440120000	Saint Petersburg	FL	25301.00000000000	24838.00000000000	33707	67	33707	33707
7280	15TH AVE S & GULFPORT BLVD S	GULF	14	14	27.75544930000	-82.71997070000	Saint Petersburg	FL	25301.00000000000	24838.00000000000	33707	67	33707	33707
7279	15TH AVE S & 60TH ST S	GULF	14	14	27.75558470000	-82.71648410000	Saint Petersburg	FL	25301.00000000000	24838.00000000000	33707	67	33707	33707
7278	15TH ST S & 61ST AVE S	GULF	14	14	27.75558470000	-82.71830750000	Saint Petersburg	FL	25301.00000000000	24838.00000000000	33707	67	33707	33707
7277	15TH AVE S & 62ND ST S	GULF	14	14	27.75558280000	-82.72006230000	Saint Petersburg	FL	25301.00000000000	24838.00000000000	33707	67	33707	33707
7276	15TH AVE S & GULFPORT BLVD S	GULF	14	14	27.75556760000	-82.72211460000	Saint Petersburg	FL	25301.00000000000	24838.00000000000	33707	67	33707	33707
7275	GULFPORT BLVD S & 15TH AVE S	GULF	14	14	27.75544550000	-82.72187810000	Saint Petersburg	FL	25301.00000000000	24838.00000000000	33707	67	33707	33707
7274	15TH AVE S & FREEMONT ST S	GULF	14	14	27.75547790000	-82.71320340000	Saint Petersburg	FL	25301.00000000000	24838.00000000000	33707	67	33707	33707
7273	15TH AVE S & GRAY ST S	GULF	14	14	27.75548170000	-82.71474460000	Saint Petersburg	FL	25301.00000000000	24838.00000000000	33707	67	33707	33707
7272	15TH AVE S & 62ND ST S	GULF	14	14	27.75546070000	-82.71825410000	Saint Petersburg	FL	25301.00000000000	24838.00000000000	33707	67	33707	33707
7271	15TH AVE S & 51 ST S	GULF	14	14, 15	27.75550460000	-82.70076750000	Saint Petersburg	FL	25301.00000000000	24838.00000000000	33707	67	33707	33707
7270	15TH AVE S & HULL ST S	GULF	14	14	27.75547030000	-82.71694950000	Saint Petersburg	FL	25301.00000000000	24838.00000000000	33707	67	33707	33707
7266	49TH ST S & 16TH AVE S	STPE	14	14	27.75464060000	-82.69979860000	Saint Petersburg	FL	25301.00000000000	24838.00000000000	33707	67	33707	33707
6450	GULFPORT BLVD S & BEACH BLVD S	GULF	79	79	27.74829860000	-82.70769500000	Saint Petersburg	FL	25301.00000000000	24838.00000000000	33707	67	33707	33707
6249	HUFFMAN WAY & MATTHEWS RD	SOUH	14	14, 79	27.75326540000	-82.74050900000	Saint Petersburg	FL	25301.00000000000	24838.00000000000	33707	67	33707	33707
6093	49TH ST S & FAIRFIELD AVE S	STPE	79	79	27.76400950000	-82.69971470000	Saint Petersburg	FL	25301.00000000000	24838.00000000000	33707	67	33707	33707
1240	1ST AVE S & 58TH ST S	STPE	18	18	27.76997570000	-82.71145630000	Saint Petersburg	FL	25301.00000000000	24838.00000000000	33707	67	33707	33707
7300	BEACH BLVD S & 23RD AVE S	GULF	15	15	27.74695780000	-82.70750430000	Saint Petersburg	FL	25301.00000000000	24838.00000000000	33707	67	33707	33707
7299	BEACH BLVD S & 25TH AVE S	GULF	15	15	27.74568560000	-82.70748140000	Saint Petersburg	FL	25301.00000000000	24838.00000000000	33707	67	33707	33707
7298	BEACH BLVD S & 27TH AVE S	GULF	15	15	27.74325560000	-82.70742030000	Saint Petersburg	FL	25301.00000000000	24838.00000000000	33707	67	33707	33707
8356	GULF BLVD & 149TH AVE	MADE	68	68, 777	27.79992870000	-82.79967500000	Saint Petersburg	FL	16699.00000000000	18194.00000000000	33708	68	33708	33708
8352	BAY PINES BLVD & 100TH WAY N	SEMI	18	18, 68	27.81406590000	-82.77652740000	Saint Petersburg	FL	16699.00000000000	18194.00000000000	33708	68	33708	33708
8344	100TH WAY N & 47 AVE N	SEMI	18	18	27.81467250000	-82.77841950000	Saint Petersburg	FL	16699.00000000000	18194.00000000000	33708	68	33708	33708
6503	BAY PINES BLVD & 95TH ST N	SEMI	18	18, 68	27.81375310000	-82.77303310000	Saint Petersburg	FL	16699.00000000000	18194.00000000000	33708	68	33708	33708
2781	GULF BLVD & # 18305	REDI	777	777	27.83603480000	-82.83567810000	Saint Petersburg	FL	16699.00000000000	18194.00000000000	33708	68	33708	33708
2741	GULF BLVD & 183RD AVE	REDI	777	777	27.83498190000	-82.83496860000	Saint Petersburg	FL	16699.00000000000	18194.00000000000	33708	68	33708	33708
2727	GULF BLVD & 183RD TER DR	REDI	777	777	27.83621980000	-82.83550260000	Saint Petersburg	FL	16699.00000000000	18194.00000000000	33708	68	33708	33708
2726	GULF BLVD & 182ND AVE E	REDI	777	777	27.83362010000	-82.83391570000	Saint Petersburg	FL	16699.00000000000	18194.00000000000	33708	68	33708	33708

2713	GULF BLVD & 180TH AVE W	REDI	777	777	27.83172230000	-82.83248140000	Saint Petersburg	FL	16699.00000000000	18194.00000000000	33708	68	33708	33708
2712	GULF BLVD & 180TH AVE E	REDI	777	777	27.83182910000	-82.83219910000	Saint Petersburg	FL	16699.00000000000	18194.00000000000	33708	68	33708	33708
2694	GULF BLVD & # 17928	REDI	777	777	27.83053970000	-82.83160400000	Saint Petersburg	FL	16699.00000000000	18194.00000000000	33708	68	33708	33708
2693	GULF BLVD & # 17873	REDI	777	777	27.83043860000	-82.83126830000	Saint Petersburg	FL	16699.00000000000	18194.00000000000	33708	68	33708	33708
2683	GULF BLVD & CORAL AVE	REDI	777	777	27.82934760000	-82.83084870000	Saint Petersburg	FL	16699.00000000000	18194.00000000000	33708	68	33708	33708
2679	GULF BLVD & CORAL AVE	REDI	777	777	27.82899670000	-82.83039090000	Saint Petersburg	FL	16699.00000000000	18194.00000000000	33708	68	33708	33708
2603	GULF BLVD & BEACH ACCESS RD	REDI	777	777	27.82664490000	-82.82952880000	Saint Petersburg	FL	16699.00000000000	18194.00000000000	33708	68	33708	33708
2599	GULF BLVD & BEACH ACCESS RD	REDI	777	777	27.82656480000	-82.82921600000	Saint Petersburg	FL	16699.00000000000	18194.00000000000	33708	68	33708	33708
2587	GULF BLVD & 176TH TER W	REDI	777	777	27.82577130000	-82.82915500000	Saint Petersburg	FL	16699.00000000000	18194.00000000000	33708	68	33708	33708
2561	GULF BLVD & 175TH AVE E	REDI	777	777	27.82457350000	-82.82833860000	Saint Petersburg	FL	16699.00000000000	18194.00000000000	33708	68	33708	33708
2555	GULF BLVD & 175TH TER DR E	REDI	777	777	27.82401660000	-82.82832340000	Saint Petersburg	FL	16699.00000000000	18194.00000000000	33708	68	33708	33708
2541	GULF BLVD & 174TH TER DR E	REDI	777	777	27.82298470000	-82.82741550000	Saint Petersburg	FL	16699.00000000000	18194.00000000000	33708	68	33708	33708
2524	GULF BLVD & 173RD AVE E	NORT	777	777	27.82178880000	-82.82656100000	Saint Petersburg	FL	16699.00000000000	18194.00000000000	33708	68	33708	33708
2520	GULF BLVD & 173RD AVE E	NORT	777	777	27.82163620000	-82.82676700000	Saint Petersburg	FL	16699.00000000000	18194.00000000000	33708	68	33708	33708
2507	100TH WAY N & 54TH AVE N	SEMI	18	18	27.82106020000	-82.77824400000	Saint Petersburg	FL	16699.00000000000	18194.00000000000	33708	68	33708	33708
2452	GULF BLVD & # 17100	NORT	777	777	27.82012560000	-82.82546230000	Saint Petersburg	FL	16699.00000000000	18194.00000000000	33708	68	33708	33708
2437	GULF BLVD & 171ST TER E	NORT	777	777	27.81924630000	-82.82423400000	Saint Petersburg	FL	16699.00000000000	18194.00000000000	33708	68	33708	33708
2434	100TH WAY N & 51ST AVE N	BAYP	18	18	27.81801990000	-82.77838900000	Saint Petersburg	FL	16699.00000000000	18194.00000000000	33708	68	33708	33708
2433	100TH WAY N & 51ST AVE N	BAYP	18	18	27.81836510000	-82.77824400000	Saint Petersburg	FL	16699.00000000000	18194.00000000000	33708	68	33708	33708
2426	GULF BLVD & 169TH AVE	NORT	777	777	27.81780050000	-82.82307430000	Saint Petersburg	FL	16699.00000000000	18194.00000000000	33708	68	33708	33708
2417	GULF BLVD & BATH CLUB CIR	NORT	777	777	27.81726070000	-82.82214360000	Saint Petersburg	FL	16699.00000000000	18194.00000000000	33708	68	33708	33708
2414	GULF BLVD & # 16700	NORT	777	777	27.81714440000	-82.82238010000	Saint Petersburg	FL	16699.00000000000	18194.00000000000	33708	68	33708	33708
2387	GULF BLVD & PARK CIR	NORT	777	777	27.81502340000	-82.81981660000	Saint Petersburg	FL	16699.00000000000	18194.00000000000	33708	68	33708	33708
2384	100TH WAY N & 48TH AVE N	SEMI	18	18	27.81549840000	-82.77825160000	Saint Petersburg	FL	16699.00000000000	18194.00000000000	33708	68	33708	33708
2379	BAY PINES BLVD & 95TH ST N	SEMI	18	18, 68	27.81406970000	-82.77146150000	Saint Petersburg	FL	16699.00000000000	18194.00000000000	33708	68	33708	33708
2377	GULF BLVD & 164TH AVE	REDN	777	777	27.81423570000	-82.81899260000	Saint Petersburg	FL	16699.00000000000	18194.00000000000	33708	68	33708	33708
2376	BAY PINES BLVD & 100TH WAY N	SEMI	18	18, 68	27.81378170000	-82.77752690000	Saint Petersburg	FL	16699.00000000000	18194.00000000000	33708	68	33708	33708
2373	BAY PINES BLVD & # 9675	SEMI	18	18, 68	27.81405640000	-82.77371980000	Saint Petersburg	FL	16699.00000000000	18194.00000000000	33708	68	33708	33708
2369	BAY PINES BLVD & 94TH ST N	SEMI	18	18, 68	27.81401440000	-82.76995090000	Saint Petersburg	FL	16699.00000000000	18194.00000000000	33708	68	33708	33708
2360	BAY PINES BLVD & 92ND ST N	BAYP	18	18, 68	27.81342120000	-82.76843260000	Saint Petersburg	FL	16699.00000000000	18194.00000000000	33708	68	33708	33708
2359	BAY PINES BLVD & 98TH WAY N	SEMI	18	18, 68	27.81378170000	-82.77591710000	Saint Petersburg	FL	16699.00000000000	18194.00000000000	33708	68	33708	33708
2358	GULF BLVD & 164TH AVE	REDN	777	777	27.81378940000	-82.81880190000	Saint Petersburg	FL	16699.00000000000	18194.00000000000	33708	68	33708	33708
2355	BAY PINES BLVD & 92ND ST N	SEMI	18	18, 68	27.81366350000	-82.76744840000	Saint Petersburg	FL	16699.00000000000	18194.00000000000	33708	68	33708	33708
2328	100TH WAY N & BILL YOUNG BLVD	BAYP	18	18	27.81320760000	-82.77783200000	Saint Petersburg	FL	16699.00000000000	18194.00000000000	33708	68	33708	33708
2320	GULF BLVD & 163RD AVE	REDN	777	777	27.81268690000	-82.81732940000	Saint Petersburg	FL	16699.00000000000	18194.00000000000	33708	68	33708	33708
2316	GULF BLVD & 163RD AVE	REDN	777	777	27.81224060000	-82.81695560000	Saint Petersburg	FL	16699.00000000000	18194.00000000000	33708	68	33708	33708
2305	BAY PINES MEDICAL CENTER	BAYP	18	18	27.81175420000	-82.78015140000	Saint Petersburg	FL	16699.00000000000	18194.00000000000	33708	68	33708	33708
2303	GULF BLVD & 162ND AVE	REDN	777	777	27.81150820000	-82.81562040000	Saint Petersburg	FL	16699.00000000000	18194.00000000000	33708	68	33708	33708
2301	GULF BLVD & 162ND AVE	REDN	777	777	27.81116100000	-82.81538390000	Saint Petersburg	FL	16699.00000000000	18194.00000000000	33708	68	33708	33708
2295	GULF BLVD & 161ST AVE	REDN	777	777	27.81077580000	-82.81452940000	Saint Petersburg	FL	16699.00000000000	18194.00000000000	33708	68	33708	33708
2283	GULF BLVD & 160TH AVE	REDN	777	777	27.80991360000	-82.81327060000	Saint Petersburg	FL	16699.00000000000	18194.00000000000	33708	68	33708	33708
2271	GULF BLVD & 160TH AVE	REDN	777	777	27.80991740000	-82.81357570000	Saint Petersburg	FL	16699.00000000000	18194.00000000000	33708	68	33708	33708
2267	GULF BLVD & 159TH AVE	REDN	777	777	27.80895420000	-82.81187440000	Saint Petersburg	FL	16699.00000000000	18194.00000000000	33708	68	33708	33708
2236	GULF BLVD & 158TH AVE	REDN	777	777	27.80821230000	-82.81080630000	Saint Petersburg	FL	16699.00000000000	18194.00000000000	33708	68	33708	33708
2232	GULF BLVD & 158TH AVE	REDN	777	777	27.80763630000	-82.81021880000	Saint Petersburg	FL	16699.00000000000	18194.00000000000	33708	68	33708	33708
2227	GULF BLVD & 157TH AVE	REDN	777	777	27.80743220000	-82.80963130000	Saint Petersburg	FL	16699.00000000000	18194.00000000000	33708	68	33708	33708
2207	GULF BLVD & 157TH AVE	REDN	777	777	27.80667110000	-82.80882260000	Saint Petersburg	FL	16699.00000000000	18194.00000000000	33708	68	33708	33708
2119	GULF BLVD & 156TH AVE	REDN	777	777	27.80630870000	-82.80802150000	Saint Petersburg	FL	16699.00000000000	18194.00000000000	33708	68	33708	33708
2089	GULF BLVD & 155TH AVE	REDN	777	777	27.80531310000	-82.80661770000	Saint Petersburg	FL	16699.00000000000	18194.00000000000	33708	68	33708	33708
2082	GULF BLVD & 155TH AVE	MADE	777	777	27.80458260000	-82.80583190000	Saint Petersburg	FL	16699.00000000000	18194.00000000000	33708	68	33708	33708
2065	GULF BLVD & 153RD AVE	MADE	777	777	27.80355260000	-82.80429840000	Saint Petersburg	FL	16699.00000000000	18194.00000000000	33708	68	33708	33708
2061	GULF BLVD & 153RD AVE	MADE	777	777	27.80328370000	-82.80414580000	Saint Petersburg	FL	16699.00000000000	18194.00000000000	33708	68	33708	33708
2046	GULF BLVD & # 15121	MADE	777	777	27.80251500000	-82.80290220000	Saint Petersburg	FL	16699.00000000000	18194.00000000000	33708	68	33708	33708
2039	GULF BLVD & 150TH AVE	MADE	777	777	27.80164910000	-82.80203250000	Saint Petersburg	FL	16699.00000000000	18194.00000000000	33708	68	33708	33708
2031	GULF BLVD & 150TH AVE	MADE	777	777	27.80135730000	-82.80143740000	Saint Petersburg	FL	16699.00000000000	18194.00000000000	33708	68	33708	33708
2013	GULF BLVD & # 14800	MADE	68	68, 777	27.79991530000	-82.79988100000	Saint Petersburg	FL	16699.00000000000	18194.00000000000	33708	68	33708	33708
1902	GULF BLVD & # 14998	MADE	68	68, 777	27.79872510000	-82.79846950000	Saint Petersburg	FL	16699.00000000000	18194.00000000000	33708	68	33708	33708
1901	GULF BLVD & 147TH AVE	MADE	68	68, 777	27.79863740000	-82.79816440000	Saint Petersburg	FL	16699.00000000000	18194.00000000000	33708	68	33708	33708
1894	GULF BLVD & 145TH AVE E	MADE	68	68, 777	27.79801750000	-82.79742430000	Saint Petersburg	FL	16699.00000000000	18194.00000000000	33708	68	33708	33708
1890	GULF BLVD & 143RD AVE	MADE	68	68, 777	27.79710580000	-82.79627230000	Saint Petersburg	FL	16699.00000000000	18194.00000000000	33708	68	33708	33708
1888	GULF BLVD & # 14450	MADE	68	68, 777	27.79754260000	-82.79708860000	Saint Petersburg	FL	16699.00000000000	18194.00000000000	33708	68	33708	33708
1868	GULF BLVD & 142ND AVE E	MADE	68	68, 777	27.79645540000	-82.79551700000	Saint Petersburg	FL	16699.00000000000	18194.00000000000	33708	68	33708	33708
1849	GULF BLVD & 141ST AVE	MADE	68	68, 777	27.79543500000	-82.79444890000	Saint Petersburg	FL	16699.00000000000	18194.00000000000	33708	68	33708	33708
1837	GULF BLVD & 140TH AVE	MADE	68	68, 777	27.79462620000	-82.79335780000	Saint Petersburg	FL	16699.00000000000	18194.00000000000	33708	68	33708	33708
1836	GULF BLVD & 140TH AVE	MADE	68	68, 777	27.79466440000	-82.79320530000	Saint Petersburg	FL	16699.00000000000	18194.00000000000	33708	68	33708	33708
1806	GULF BLVD & 137TH AVE CIR	MADE	68	68, 777	27.79273220000	-82.79069520000	Saint Petersburg	FL	16699.00000000000	18194.00000000000	33708	68	33708	33708
1805	GULF BLVD & 137TH AVE CIR	MADE	68	68, 777	27.79280850000	-82.79100040000	Saint Petersburg	FL	16699.00000000000	18194.00000000000	33708	68	33708	33708
1681	GULF BLVD & 136TH AVE W	MADE	68	68, 777	27.79149250000	-82.78923800000	Saint Petersburg	FL	16699.00000000000	18194.00000000000	33708	68	33708	33708
1658	GULF BLVD & 134TH AVE W	MADE	68	68, 777	27.78980830000	-82.78749850000	Saint Petersburg	FL	16699.00000000000	18194.00000000000	33708	68	33708	33708
1642	GULF BLVD & 133RD AVE E	MADE	68	68, 777	27.78969570000	-82.78720860000	Saint Petersburg	FL	16699.00000000000	18194.00000000000	33708	68	33708	33708
1586	GULF BLVD & 132ND AVE W	MADE	68	68, 777	27.78808400000	-82.78589630000	Saint Petersburg	FL	16699.00000000000	18194.00000000000	33708	68	33708	33708
1572	GULF BLVD & 131ST AVE CIR	MADE	68	68, 777	27.78771400000	-82.78536990000	Saint Petersburg	FL	16699.00000000000	18194.00000000000	33708	68	33708	33708
1556	GULF BLVD & 130TH AVE	MADE	777	777	27.78640170000	-82.78434750000	Saint Petersburg	FL	16699.00000000000	18194.00000000000	33708	68	33708	33708
1551	GULF BLVD & 130TH AVE	MADE	68	68, 777	27.78669550000	-82.78443150000	Saint Petersburg	FL	16699.00000000000	18194.00000000000	33708	68	33708	33708
2375	BAY PINES BLVD & 100TH WAY N	SEMI	68	68	27.81406970000	-82.77912900000	Saint Petersburg	FL	16699.00000000000	18194.00000000000	33708	68	33708	33708
2299	WELCH CSWY & DUHME RD	MADE	68	68	27.81113430000	-82.79054260000	Saint Petersburg	FL	16699.00000000000	18194.00000000000	33708	68	33708	33708
2284	TOM STUART CAUSWY & DUHME RD	MADE	68	68	27.80991360000	-82.79133610000	Saint Petersburg	FL	16699.00000000000	18194.00000000000	33708	68	33708	33708
2272	TOM STUART CAUSWY & BLACKHAWK RI	MADE	68	68	27.80930710000	-82.79245000000	Saint Petersburg	FL	16699.00000000000	18194.00000000000	33708	68	33708	33708
2081	150TH AVE & # 555	MADE	68	68	27.80462270000	-82.79708860000	Saint Petersburg	FL	16699.00000000000	18194.00000000000	33708	68	33708	33708
2064	150TH AVE & # 460	MADE	68	68	27.80335430000	-82.79872130000	Saint Petersburg	FL	16699.00000000000	18194.00000000000	33708	68	33708	33708
2057	150TH AVE & # 399	MADE	68	68	27.80305290000	-82.79869840000	Saint Petersburg	FL	16699.00000000000	18194.00000000000	33708	68	33708	33708
2043	150TH AVE & MADEIRA WAY	MADE	68	68	27.80171590000	-82.80013280000	Saint Petersburg	FL	16699.00000000000	18194.00000000000	33708	68	33708	33708
2042	TOM STUART CAUSWY & MADEIRA WAY	MADE	68	68	27.80178260000	-82.80039220000	Saint Petersburg	FL	16699.00000000000	18194.00000000000	33708	68	33708	33708
1536	JOHN'S PASS VILLAGE	MADE	68	68	27.78523060000	-82.78306580000	Saint Petersburg	FL	16699.00000000000	18194.00000000000	33708	68	33708	33708
8287	PARK ST N & # 3966	STPE	75	75	27.80770680000	-82.75393680000	Saint Petersburg	FL	26024.00000000000	26762.00000000000	33709	69	33709	33709
7988	PARK ST N & BAY PINES BLVD	STPE	75	75	27.81139560000	-82.75395970000	Saint Petersburg	FL	26024.00000000000	26762.00000000000	33709	69	33709	33709
7987	54TH AVE N & 80TH ST N	STPE	75	75	27.82096290000	-82.74956510000	Saint Petersburg	FL	26024.00000000000	26762.00000000000	33709	69	33709	33709
7986	54TH AVE N & 68TH WAY N	STPE	75	75	27.82103160000	-82.73292540000	Saint Petersburg	FL	26024.00000000000	26762.00000000000	33709	69	33709	33709
7949	BAY PINES BLVD & BOCA CIEGA RESORT	STPE	18	18, 68	27.81196400000	-82.75897980000	Saint Petersburg	FL	26024.00000000000	26762.00000000000	33709	69	33709	33709
6081	54TH AVE N & 79TH ST N	STPE	75	75	27.82097050000	-82.74843600000	Saint Petersburg	FL	26024.00000000000	26762.00000000000	33709	69	33709	33709
6073	54TH AVE N & 81TH ST N	STPE	75	75	27.82101250000	-82.75151820000	Saint Petersburg	FL	26024.00000000000	26762.00000000000	33709	69	33709	33709
6072	54TH AVE N & 71ST ST N	STPE	75	75	27.82100110000	-82.73777010000	Saint Petersburg	FL	26024.00000000000	26762.00000000000	33709	69	33709	33709
6067	54TH AVE N & 65TH WAY N	WESA	75	75	27.82107540000	-82.72801210000	Saint Petersburg	FL	26024.00000000000	26762.00000000000	33709	69	33709	33709
6066	54TH AVE N & 67TH ST N	STPE	75	75	27.82105260000	-82.72999570000	Saint Petersburg	FL	26024.00000000000	26762.00000000000	33709	69	33709	33709

6065	54TH AVE N & 78TH ST N	STPE	75	75	27.82094960000	-82.74564360000	Saint Petersburg	FL	26024.00000000000	26762.00000000000	33709	69	33709	33709
6064	54TH AVE N & 70TH WAY N	STPE	75	75	27.82104870000	-82.73367310000	Saint Petersburg	FL	26024.00000000000	26762.00000000000	33709	69	33709	33709
6063	54TH AVE N & WESTCHESTER BLVD N	STPE	75	75	27.82096100000	-82.74457550000	Saint Petersburg	FL	26024.00000000000	26762.00000000000	33709	69	33709	33709
6061	54TH AVE N & PARKSIDE VILLAS DR	STPE	75	75	27.82096480000	-82.74005130000	Saint Petersburg	FL	26024.00000000000	26762.00000000000	33709	69	33709	33709
6060	54TH AVE N & 67TH ST N	STPE	75	75	27.82089610000	-82.73083500000	Saint Petersburg	FL	26024.00000000000	26762.00000000000	33709	69	33709	33709
6055	54TH AVE N & 71ST ST N	STPE	75	75	27.82087330000	-82.73626710000	Saint Petersburg	FL	26024.00000000000	26762.00000000000	33709	69	33709	33709
6054	54TH AVE N & 76TH ST N	STPE	75	75	27.82083320000	-82.74296570000	Saint Petersburg	FL	26024.00000000000	26762.00000000000	33709	69	33709	33709
6053	54TH AVE N & 78TH ST N	STPE	75	75	27.82083890000	-82.74531560000	Saint Petersburg	FL	26024.00000000000	26762.00000000000	33709	69	33709	33709
6052	54TH AVE N & # 7880	STPE	75	75	27.82083890000	-82.74709320000	Saint Petersburg	FL	26024.00000000000	26762.00000000000	33709	69	33709	33709
6051	54TH AVE N & FIVE TOWNS	STPE	75	75	27.82084850000	-82.74934390000	Saint Petersburg	FL	26024.00000000000	26762.00000000000	33709	69	33709	33709
6050	54TH AVE N & PARK ST N	STPE	75	75	27.82085800000	-82.75295260000	Saint Petersburg	FL	26024.00000000000	26762.00000000000	33709	69	33709	33709
6049	PARK ST N & SUN ST N	STPE	75	75	27.81222340000	-82.75376890000	Saint Petersburg	FL	26024.00000000000	26762.00000000000	33709	69	33709	33709
6048	PARK ST N & 40TH AVE N	STPE	75	75	27.80798340000	-82.75371550000	Saint Petersburg	FL	26024.00000000000	26762.00000000000	33709	69	33709	33709
6040	PARK ST N & 40TH AVE N	STPE	75	75	27.80855180000	-82.75388340000	Saint Petersburg	FL	26024.00000000000	26762.00000000000	33709	69	33709	33709
6039	54TH AVE N & 70TH WAY N	STPE	75	75	27.82089420000	-82.73485570000	Saint Petersburg	FL	26024.00000000000	26762.00000000000	33709	69	33709	33709
6038	54TH AVE N & 66TH WAY N	STPE	75	75	27.82090000000	-82.72963710000	Saint Petersburg	FL	26024.00000000000	26762.00000000000	33709	69	33709	33709
6037	54TH AVE N & 68TH ST N	STPE	75	75	27.82089810000	-82.73296360000	Saint Petersburg	FL	26024.00000000000	26762.00000000000	33709	69	33709	33709
6036	54TH AVE N & 72ND LN N	STPE	75	75	27.82085990000	-82.73936460000	Saint Petersburg	FL	26024.00000000000	26762.00000000000	33709	69	33709	33709
2621	66TH ST N & 62ND AVE N	WESA	79	79	27.82763670000	-82.72866060000	Saint Petersburg	FL	26024.00000000000	26762.00000000000	33709	69	33709	33709
2619	71ST ST & 62ND AVE N	PINE	62	62	27.82783890000	-82.73674770000	Saint Petersburg	FL	26024.00000000000	26762.00000000000	33709	69	33709	33709
2614	49TH ST N & # 6152	WESA	52	52, 97	27.82757570000	-82.70004270000	Saint Petersburg	FL	26024.00000000000	26762.00000000000	33709	69	33709	33709
2608	49TH ST N & # 6107	WESA	52	52, 97	27.82721520000	-82.69979860000	Saint Petersburg	FL	26024.00000000000	26762.00000000000	33709	69	33709	33709
2600	66TH ST N & # 6019	PINE	79	79	27.82670780000	-82.72830200000	Saint Petersburg	FL	26024.00000000000	26762.00000000000	33709	69	33709	33709
2597	49TH ST N & CARRIER ST N	WESA	52	52, 97	27.82641030000	-82.70005800000	Saint Petersburg	FL	26024.00000000000	26762.00000000000	33709	69	33709	33709
2592	66TH ST N & # 6002	WESA	79	79	27.82601740000	-82.72864530000	Saint Petersburg	FL	26024.00000000000	26762.00000000000	33709	69	33709	33709
2585	49TH ST N & 58TH AVE N	WESA	52	52, 97	27.82538220000	-82.70005800000	Saint Petersburg	FL	26024.00000000000	26762.00000000000	33709	69	33709	33709
2583	66TH ST N & 58TH AVE N	WESA	79	79	27.82523920000	-82.72828670000	Saint Petersburg	FL	26024.00000000000	26762.00000000000	33709	69	33709	33709
2582	49TH ST N & CARRIER ST N	WESA	52	52, 97	27.82537840000	-82.69979100000	Saint Petersburg	FL	26024.00000000000	26762.00000000000	33709	69	33709	33709
2553	66TH ST N & FAIRHAVEN MHP	WESA	79	79	27.82379150000	-82.72863010000	Saint Petersburg	FL	26024.00000000000	26762.00000000000	33709	69	33709	33709
2547	66TH ST N & 56TH AVE N	WESA	79	79	27.82342910000	-82.72830200000	Saint Petersburg	FL	26024.00000000000	26762.00000000000	33709	69	33709	33709
2544	71ST ST N & CREEKSIDE CT N	STPE	62	62	27.82347490000	-82.73657990000	Saint Petersburg	FL	26024.00000000000	26762.00000000000	33709	69	33709	33709
2539	71ST ST & 55TH AVE N	STPE	62	62	27.82298090000	-82.73672490000	Saint Petersburg	FL	26024.00000000000	26762.00000000000	33709	69	33709	33709
2536	49TH ST N & 55TH AVE N	WESA	52	52, 97	27.82327650000	-82.69979100000	Saint Petersburg	FL	26024.00000000000	26762.00000000000	33709	69	33709	33709
2534	49TH ST N & # 5406	WESA	52	52, 97	27.82184030000	-82.70007320000	Saint Petersburg	FL	26024.00000000000	26762.00000000000	33709	69	33709	33709
2530	66TH ST N & 55TH AVE N	WESA	79	79	27.82235340000	-82.72863010000	Saint Petersburg	FL	26024.00000000000	26762.00000000000	33709	69	33709	33709
2526	71ST ST N & 55TH AVE N	STPE	62	62	27.82197000000	-82.73659520000	Saint Petersburg	FL	26024.00000000000	26762.00000000000	33709	69	33709	33709
2523	49TH ST N & 54TH AVE N	WESA	52	52, 97	27.82166860000	-82.69979100000	Saint Petersburg	FL	26024.00000000000	26762.00000000000	33709	69	33709	33709
2522	66TH ST N & 54TH AVE N	WESA	79	79	27.82169150000	-82.72832490000	Saint Petersburg	FL	26024.00000000000	26762.00000000000	33709	69	33709	33709
2500	54TH AVE N & 52ND ST N	WESA	75	75	27.82114030000	-82.70429990000	Saint Petersburg	FL	26024.00000000000	26762.00000000000	33709	69	33709	33709
2499	54TH AVE N & # 5725	KENN	75	75	27.82110980000	-82.71051790000	Saint Petersburg	FL	26024.00000000000	26762.00000000000	33709	69	33709	33709
2498	54TH AVE N & 53RD WAY N	WESA	75	75	27.82113080000	-82.70594020000	Saint Petersburg	FL	26024.00000000000	26762.00000000000	33709	69	33709	33709
2496	54TH AVE N & 55TH ST N	WESA	75	75	27.82112120000	-82.70857240000	Saint Petersburg	FL	26024.00000000000	26762.00000000000	33709	69	33709	33709
2495	54TH AVE N & 58TH ST N	KENN	75	75	27.82110400000	-82.71309660000	Saint Petersburg	FL	26024.00000000000	26762.00000000000	33709	69	33709	33709
2494	54TH AVE N & 62ND ST N	WESA	75	75	27.82108500000	-82.72100830000	Saint Petersburg	FL	26024.00000000000	26762.00000000000	33709	69	33709	33709
2493	54TH AVE N & 64TH ST N	WESA	75	75	27.82106970000	-82.72473140000	Saint Petersburg	FL	26024.00000000000	26762.00000000000	33709	69	33709	33709
2492	54TH AVE N & 61ST ST N	WESA	75	75	27.82106970000	-82.71839140000	Saint Petersburg	FL	26024.00000000000	26762.00000000000	33709	69	33709	33709
2491	54TH AVE N & 59TH WAY N	KENN	75	75	27.82107730000	-82.71604920000	Saint Petersburg	FL	26024.00000000000	26762.00000000000	33709	69	33709	33709
2490	54TH AVE N & 64TH WAY N	WESA	75	75	27.82107160000	-82.72673800000	Saint Petersburg	FL	26024.00000000000	26762.00000000000	33709	69	33709	33709
2488	49TH ST N & 54TH AVE N	WESA	52	52, 97	27.82069020000	-82.70008090000	Saint Petersburg	FL	26024.00000000000	26762.00000000000	33709	69	33709	33709
2485	54TH AVE N & 49TH ST N	WESA	75	75	27.82097240000	-82.70020290000	Saint Petersburg	FL	26024.00000000000	26762.00000000000	33709	69	33709	33709
2479	54TH AVE N & 53RD ST N	WESA	75	75	27.82095530000	-82.70536040000	Saint Petersburg	FL	26024.00000000000	26762.00000000000	33709	69	33709	33709
2478	54TH AVE N & # 5638	KENN	75	75	27.82093240000	-82.71025850000	Saint Petersburg	FL	26024.00000000000	26762.00000000000	33709	69	33709	33709
2476	54TH AVE N & 62ND ST N	KENN	75	75	27.82089610000	-82.71974180000	Saint Petersburg	FL	26024.00000000000	26762.00000000000	33709	69	33709	33709
2475	54TH AVE N & 55TH ST N	WESA	75	75	27.82093430000	-82.70764920000	Saint Petersburg	FL	26024.00000000000	26762.00000000000	33709	69	33709	33709
2474	54TH AVE N & 52ND ST N	WESA	75	75	27.82095720000	-82.70373540000	Saint Petersburg	FL	26024.00000000000	26762.00000000000	33709	69	33709	33709
2473	54TH AVE N & 61ST ST N	KENN	75	75	27.82088850000	-82.71820830000	Saint Petersburg	FL	26024.00000000000	26762.00000000000	33709	69	33709	33709
2472	54TH AVE N & 59TH CIR W	KENN	75	75	27.82089420000	-82.71614840000	Saint Petersburg	FL	26024.00000000000	26762.00000000000	33709	69	33709	33709
2469	54TH AVE N & 59TH ST N	KENN	75	75	27.82091330000	-82.71474460000	Saint Petersburg	FL	26024.00000000000	26762.00000000000	33709	69	33709	33709
2468	54TH AVE N & 58TH ST N	KENN	75	75	27.82092670000	-82.71295170000	Saint Petersburg	FL	26024.00000000000	26762.00000000000	33709	69	33709	33709
2467	54TH AVE N & NORTHRIDGE ST	WESA	75	75	27.82087900000	-82.72605130000	Saint Petersburg	FL	26024.00000000000	26762.00000000000	33709	69	33709	33709
2466	54TH AVE N & 65TH WAY N	WESA	75	75	27.82085990000	-82.72721860000	Saint Petersburg	FL	26024.00000000000	26762.00000000000	33709	69	33709	33709
2456	71ST ST & 54TH AVE N	STPE	62	62	27.82039260000	-82.73676300000	Saint Petersburg	FL	26024.00000000000	26762.00000000000	33709	69	33709	33709
2451	PARK ST N & 54TH AVE N	STPE	73	73, 75	27.81971930000	-82.75402070000	Saint Petersburg	FL	26024.00000000000	26762.00000000000	33709	69	33709	33709
2450	PARK ST N & 54TH AVE N	STPE	73	73, 75	27.81965260000	-82.75378420000	Saint Petersburg	FL	26024.00000000000	26762.00000000000	33709	69	33709	33709
2445	71ST ST & 51ST TER N	STPE	62	62	27.81896970000	-82.73677060000	Saint Petersburg	FL	26024.00000000000	26762.00000000000	33709	69	33709	33709
2442	66TH ST N & 51ST TER N	WESA	79	79	27.81908990000	-82.72835540000	Saint Petersburg	FL	26024.00000000000	26762.00000000000	33709	69	33709	33709
2440	49TH ST N & TROPICAL TER N	WESA	52	52, 97	27.82003590000	-82.69980620000	Saint Petersburg	FL	26024.00000000000	26762.00000000000	33709	69	33709	33709
2432	66TH ST N & 51ST AVE N	WESA	79	79	27.81799700000	-82.72869110000	Saint Petersburg	FL	26024.00000000000	26762.00000000000	33709	69	33709	33709
2430	66TH ST N & 50TH AVE N	WESA	79	79	27.81777000000	-82.72830960000	Saint Petersburg	FL	26024.00000000000	26762.00000000000	33709	69	33709	33709
2421	49TH ST N & 50TH AVE N	WESA	52	52, 97	27.81791110000	-82.69982150000	Saint Petersburg	FL	26024.00000000000	26762.00000000000	33709	69	33709	33709
2418	49TH ST N & 50TH AVE N	WESA	52	52, 97	27.81740760000	-82.70011900000	Saint Petersburg	FL	26024.00000000000	26762.00000000000	33709	69	33709	33709
2411	71ST ST N & 49TH AVE N	STPE	62	62	27.81647870000	-82.73680880000	Saint Petersburg	FL	26024.00000000000	26762.00000000000	33709	69	33709	33709
2406	PARK ST N & 49TH AVE N	STPE	73	73, 75	27.81668660000	-82.75401310000	Saint Petersburg	FL	26024.00000000000	26762.00000000000	33709	69	33709	33709
2405	49TH ST N & 49TH AVE N	WESA	52	52, 97	27.81632800000	-82.69985960000	Saint Petersburg	FL	26024.00000000000	26762.00000000000	33709	69	33709	33709
2402	PARK ST N & 49TH AVE N	STPE	73	73, 75	27.81605530000	-82.75377660000	Saint Petersburg	FL	26024.00000000000	26762.00000000000	33709	69	33709	33709
2400	49TH ST N & 48TH TER N	WESA	52	52, 97	27.81580350000	-82.70011900000	Saint Petersburg	FL	26024.00000000000	26762.00000000000	33709	69	33709	33709
2399	66TH ST N & 49TH AVE N	WESA	79	79	27.81608390000	-82.72831730000	Saint Petersburg	FL	26024.00000000000	26762.00000000000	33709	69	33709	33709
2393	66TH ST N & 48TH AVE N	KENN	79	79	27.81524090000	-82.72869110000	Saint Petersburg	FL	26024.00000000000	26762.00000000000	33709	69	33709	33709
2391	71ST ST N & 47TH AVE N	STPE	62	62	27.81499290000	-82.73683170000	Saint Petersburg	FL	26024.00000000000	26762.00000000000	33709	69	33709	33709
2383	PARK ST N & PINE CT N	STPE	73	73, 75	27.81443020000	-82.75376130000	Saint Petersburg	FL	26024.00000000000	26762.00000000000	33709	69	33709	33709
2380	66TH ST N & 46TH AVE N	KENN	79	79	27.81400300000	-82.72840880000	Saint Petersburg	FL	26024.00000000000	26762.00000000000	33709	69	33709	33709
2374	49TH ST N & 47TH AVE N	WESA	52	52, 97	27.81433870000	-82.69986720000	Saint Petersburg	FL	26024.00000000000	26762.00000000000	33709	69	33709	33709
2368	71ST ST N & 46TH AVE N	STPE	62	62	27.81329920000	-82.73687740000	Saint Petersburg	FL	26024.00000000000	26762.00000000000	33709	69	33709	33709
2367	71ST ST N & 46TH AVE N	STPE	62	62	27.81415560000	-82.73671720000	Saint Petersburg	FL	26024.00000000000	26762.00000000000	33709	69	33709	33709
2361	49TH ST N & 46TH AVE N	WESA	52	52, 97	27.81383320000	-82.70014190000	Saint Petersburg	FL	26024.00000000000	26762.00000000000	33709	69	33709	33709
2331	66TH ST N & 46TH AVE N	KENN	73	73, 79	27.81299400000	-82.72870640000	Saint Petersburg	FL	26024.00000000000	26762.00000000000	33709	69	33709	33709
2318	66TH ST N & 46TH AVE N	KENN	79	79	27.81254200000	-82.72834780000	Saint Petersburg	FL	26024.00000000000	26762.00000000000	33709	69	33709	33709
2312	49TH ST N & 44TH AVE N	WESA	52	52, 97	27.81210520000	-82.70015720000	Saint Petersburg	FL	26024.00000000000	26762.00000000000	33709	69	33709	33709
2307	BAY PINES BLVD & SEAHORSE DR	STPE	18	18, 68	27.81175610000	-82.75749970000	Saint Petersburg	FL	26024.00000000000	26762.00000000000	33709	69	33709	33709
2304	49TH ST N & 44TH AVE N	WESA	52	52, 97	27.81203460000	-82.69985200000	Saint Petersburg	FL	26024.00000000000	26762.00000000000	33709	69	33709	33709
2302	BAY PINES BLVD & SEAHORSE DR	STPE	18	18, 68	27.81160550000	-82.75784300000	Saint Petersburg	FL	26024.00000000000	26762.00000000000	33709	69	33709	33709
2300	66TH ST N & 42nd AVE N	KENN	73	73, 79	27.81032940000	-82.72876740000	Saint Petersburg	FL	26024.00000000000	26762.00000000000	33709	69	33709	33709
2293	66TH ST N & 42ND AVE N	KENN	73	73, 79	27.81043240000	-82.72841640000	Saint Petersburg	FL	26024.00000000000	26762.00000000000	33709	69	33709	33709
2290	49TH ST N & 42ND AVE N	WESA	52	52, 97	27.80974390000	-82.70017240000	Saint Petersburg	FL	26024.00000000000	26762.00000000000	33709	69	33709	33709

2288	BAY PINES BLVD & 83RD ST N	STPE	18	18, 68	27.81006240000	-82.75459290000	Saint Petersburg	FL	26024.00000000000	26762.00000000000	33709	69	33709	33709
2287	TYRONE BLVD & PARK ST N	STPE	18	18, 68	27.80957220000	-82.75429530000	Saint Petersburg	FL	26024.00000000000	26762.00000000000	33709	69	33709	33709
2278	49TH ST N & 42ND AVE N	WESA	52	52, 97	27.80996320000	-82.69989010000	Saint Petersburg	FL	26024.00000000000	26762.00000000000	33709	69	33709	33709
2259	66TH ST N & 40TH AVE N	STPE	73	73, 79	27.80873300000	-82.72846220000	Saint Petersburg	FL	26024.00000000000	26762.00000000000	33709	69	33709	33709
2246	49TH ST N & 40TH AVE N	WESA	52	52, 97	27.80845450000	-82.70018770000	Saint Petersburg	FL	26024.00000000000	26762.00000000000	33709	69	33709	33709
2241	49TH ST N & 40TH AVE N	WESA	52	52, 97	27.80861280000	-82.69989780000	Saint Petersburg	FL	26024.00000000000	26762.00000000000	33709	69	33709	33709
2233	TYRONE BLVD N & 38TH AVE N	STPE	18	18, 68	27.80756000000	-82.75181580000	Saint Petersburg	FL	26024.00000000000	26762.00000000000	33709	69	33709	33709
2230	66TH ST N & 40TH AVE N	STPE	73	73, 79	27.80776210000	-82.72881320000	Saint Petersburg	FL	26024.00000000000	26762.00000000000	33709	69	33709	33709
2229	TYRONE BLVD & PARK ST N	STPE	18	18, 68	27.80778880000	-82.75167080000	Saint Petersburg	FL	26024.00000000000	26762.00000000000	33709	69	33709	33709
2219	71ST ST N & 39TH AVE N	STPE	62	62	27.80708890000	-82.73698430000	Saint Petersburg	FL	26024.00000000000	26762.00000000000	33709	69	33709	33709
2217	49TH ST N & 39TH AVE N	STPE	52	52, 97	27.80698590000	-82.69991300000	Saint Petersburg	FL	26024.00000000000	26762.00000000000	33709	69	33709	33709
2214	71ST ST N & 39TH AVE N	STPE	62	62	27.80703740000	-82.73686220000	Saint Petersburg	FL	26024.00000000000	26762.00000000000	33709	69	33709	33709
2187	38TH AVE N & 50TH ST N	STPE	38	38	27.80648990000	-82.70231630000	Saint Petersburg	FL	26024.00000000000	26762.00000000000	33709	69	33709	33709
2177	38TH AVE N & 68TH ST N	STPE	38	38	27.80644990000	-82.73321530000	Saint Petersburg	FL	26024.00000000000	26762.00000000000	33709	69	33709	33709
2174	38TH AVE N & 53RD ST N	STPE	38	38	27.80647660000	-82.70587160000	Saint Petersburg	FL	26024.00000000000	26762.00000000000	33709	69	33709	33709
2173	38TH AVE N & 52ND ST N	STPE	38	38	27.80649190000	-82.70437620000	Saint Petersburg	FL	26024.00000000000	26762.00000000000	33709	69	33709	33709
2169	38TH AVE N & 78TH WAY N	STPE	38	38	27.80644420000	-82.74679570000	Saint Petersburg	FL	26024.00000000000	26762.00000000000	33709	69	33709	33709
2167	38TH AVE N & 78TH ST N	STPE	38	38	27.80645370000	-82.74597170000	Saint Petersburg	FL	26024.00000000000	26762.00000000000	33709	69	33709	33709
2165	38TH AVE N & 70TH ST N	STPE	38	38	27.80645750000	-82.73619080000	Saint Petersburg	FL	26024.00000000000	26762.00000000000	33709	69	33709	33709
2164	38TH AVE N & 58TH ST N	STPE	38	38	27.80646900000	-82.71121220000	Saint Petersburg	FL	26024.00000000000	26762.00000000000	33709	69	33709	33709
2162	38TH AVE N & # 7312	STPE	38	38	27.80645180000	-82.73984530000	Saint Petersburg	FL	26024.00000000000	26762.00000000000	33709	69	33709	33709
2161	38TH AVE N & 76TH LN N	STPE	38	38	27.80647090000	-82.74361420000	Saint Petersburg	FL	26024.00000000000	26762.00000000000	33709	69	33709	33709
2160	38TH AVE N & # 6501	STPE	38	38	27.80643270000	-82.72588350000	Saint Petersburg	FL	26024.00000000000	26762.00000000000	33709	69	33709	33709
2159	38TH AVE N & 61ST ST N	STPE	38	38	27.80644610000	-82.71826170000	Saint Petersburg	FL	26024.00000000000	26762.00000000000	33709	69	33709	33709
2157	38TH AVE N & 66TH ST N	STPE	38	38	27.80643650000	-82.72956850000	Saint Petersburg	FL	26024.00000000000	26762.00000000000	33709	69	33709	33709
2155	38TH AVE N & 58TH ST N	STPE	38	38	27.80644800000	-82.71324920000	Saint Petersburg	FL	26024.00000000000	26762.00000000000	33709	69	33709	33709
2152	38TH AVE N & 62ND ST N	STPE	38	38	27.80644800000	-82.72134400000	Saint Petersburg	FL	26024.00000000000	26762.00000000000	33709	69	33709	33709
2151	38TH AVE N & 59TH WAY N	STPE	38	38	27.80644610000	-82.71633150000	Saint Petersburg	FL	26024.00000000000	26762.00000000000	33709	69	33709	33709
2150	38TH AVE N & 72ND ST N	STPE	38	38	27.80644990000	-82.73863220000	Saint Petersburg	FL	26024.00000000000	26762.00000000000	33709	69	33709	33709
2148	38TH AVE N & 59TH ST N	STPE	38	38	27.80644420000	-82.71502690000	Saint Petersburg	FL	26024.00000000000	26762.00000000000	33709	69	33709	33709
2140	38TH AVE N & 49TH ST N	STPE	38	38	27.80651470000	-82.70075990000	Saint Petersburg	FL	26024.00000000000	26762.00000000000	33709	69	33709	33709
2128	TYRONE BLVD N & 38TH AVE	STPE	18	18, 68	27.80669020000	-82.74982450000	Saint Petersburg	FL	26024.00000000000	26762.00000000000	33709	69	33709	33709
2118	38TH AVE N & 74TH ST N	STPE	38	38	27.80632210000	-82.73989870000	Saint Petersburg	FL	26024.00000000000	26762.00000000000	33709	69	33709	33709
2117	38TH AVE N & 72ND ST N	STPE	38	38	27.80633160000	-82.73799130000	Saint Petersburg	FL	26024.00000000000	26762.00000000000	33709	69	33709	33709
2111	38TH AVE N & 76TH ST N	STPE	38	38	27.80632590000	-82.74299620000	Saint Petersburg	FL	26024.00000000000	26762.00000000000	33709	69	33709	33709
2108	38TH AVE N & 78TH WAY N	STPE	38	38	27.80631830000	-82.74648280000	Saint Petersburg	FL	26024.00000000000	26762.00000000000	33709	69	33709	33709
2098	38TH AVE N & THE PINELLAS TRL	STPE	38	38	27.80632400000	-82.74791720000	Saint Petersburg	FL	26024.00000000000	26762.00000000000	33709	69	33709	33709
2097	66TH ST N & 38TH AVE N	STPE	73	73, 79	27.80725670000	-82.72843170000	Saint Petersburg	FL	26024.00000000000	26762.00000000000	33709	69	33709	33709
8296	46TH AVE N & #6623	STPE	73	73	27.81368450000	-82.72939300000	Saint Petersburg	FL	26024.00000000000	26762.00000000000	33709	69	33709	33709
7959	46TH AVE N & PARK ST	STPE	73	73	27.81369780000	-82.75286100000	Saint Petersburg	FL	26024.00000000000	26762.00000000000	33709	69	33709	33709
7957	46TH AVE N & # 7803	STPE	73	73	27.81372830000	-82.74581910000	Saint Petersburg	FL	26024.00000000000	26762.00000000000	33709	69	33709	33709
7956	46TH AVE N & # 7581	STPE	73	73	27.81371880000	-82.74282070000	Saint Petersburg	FL	26024.00000000000	26762.00000000000	33709	69	33709	33709
7955	46TH AVE N & # 7403	STPE	73	73	27.81372070000	-82.74134060000	Saint Petersburg	FL	26024.00000000000	26762.00000000000	33709	69	33709	33709
7954	46TH AVE N & # 7355	STPE	73	73	27.81373600000	-82.74040220000	Saint Petersburg	FL	26024.00000000000	26762.00000000000	33709	69	33709	33709
7952	46TH AVE N & 68TH LN N	STPE	73	73	27.81370930000	-82.73368840000	Saint Petersburg	FL	26024.00000000000	26762.00000000000	33709	69	33709	33709
7950	46TH AVE N & # 6675	STPE	73	73	27.81368640000	-82.73099520000	Saint Petersburg	FL	26024.00000000000	26762.00000000000	33709	69	33709	33709
2688	PARK ST N & 62ND AVE N	STPE	73	73	27.82967760000	-82.75379940000	Saint Petersburg	FL	26024.00000000000	26762.00000000000	33709	69	33709	33709
2672	PARK ST N & 62ND AVE N	STPE	73	73	27.82880020000	-82.75405120000	Saint Petersburg	FL	26024.00000000000	26762.00000000000	33709	69	33709	33709
2552	PARK ST N & # 5779	STPE	73	73	27.82380100000	-82.75378420000	Saint Petersburg	FL	26024.00000000000	26762.00000000000	33709	69	33709	33709
2551	PARK ST & EAGLES PARK DR N	STPE	73	73	27.82354740000	-82.75405120000	Saint Petersburg	FL	26024.00000000000	26762.00000000000	33709	69	33709	33709
2529	PARK ST N & EAGLES PARK DR N	STPE	73	73	27.82252500000	-82.75378420000	Saint Petersburg	FL	26024.00000000000	26762.00000000000	33709	69	33709	33709
2364	46TH AVE N & 66TH ST N	STPE	73	73	27.81342320000	-82.73005680000	Saint Petersburg	FL	26024.00000000000	26762.00000000000	33709	69	33709	33709
2363	46TH AVE N & 68TH ST N	STPE	73	73	27.81348420000	-82.73311610000	Saint Petersburg	FL	26024.00000000000	26762.00000000000	33709	69	33709	33709
2356	46TH AVE N & # 6978	STPE	73	73	27.81351470000	-82.73535920000	Saint Petersburg	FL	26024.00000000000	26762.00000000000	33709	69	33709	33709
2354	46TH AVE N & 70TH ST N	STPE	73	73	27.81352810000	-82.73622890000	Saint Petersburg	FL	26024.00000000000	26762.00000000000	33709	69	33709	33709
2353	46TH AVE N & 73RD ST N	STPE	73	73	27.81352040000	-82.73972320000	Saint Petersburg	FL	26024.00000000000	26762.00000000000	33709	69	33709	33709
2352	46TH AVE N & 74TH ST N	STPE	73	73	27.81352810000	-82.74134830000	Saint Petersburg	FL	26024.00000000000	26762.00000000000	33709	69	33709	33709
2350	46TH AVE N & # 7570	STPE	73	73	27.81351660000	-82.74266050000	Saint Petersburg	FL	26024.00000000000	26762.00000000000	33709	69	33709	33709
2348	46TH AVE N & 78TH ST N	STPE	73	73	27.81352040000	-82.74600980000	Saint Petersburg	FL	26024.00000000000	26762.00000000000	33709	69	33709	33709
2347	46TH AVE N & 79TH WAY N	STPE	73	73	27.81357190000	-82.74830630000	Saint Petersburg	FL	26024.00000000000	26762.00000000000	33709	69	33709	33709
2346	46TH AVE N & # 7970	STPE	73	73	27.81358340000	-82.74940490000	Saint Petersburg	FL	26024.00000000000	26762.00000000000	33709	69	33709	33709
2345	46TH AVE N & STAR ST N	STPE	73	73	27.81351280000	-82.75146480000	Saint Petersburg	FL	26024.00000000000	26762.00000000000	33709	69	33709	33709
8319	49TH ST N & 14TH AVE N	STPE	52	52, 97	27.78500180000	-82.70003510000	Saint Petersburg	FL	32384.00000000000	31555.00000000000	33710	70	33710	33710
8277	TYRONE BLVD & 17TH AVE N	STPE	18	18	27.78612710000	-82.72097020000	Saint Petersburg	FL	32384.00000000000	31555.00000000000	33710	70	33710	33710
8276	TYRONE BLVD N & # 3530	STPE	18	18, 38, 68	27.80400090000	-82.74581150000	Saint Petersburg	FL	32384.00000000000	31555.00000000000	33710	70	33710	33710
6510	49TH ST N & 8TH AVE N	STPE	52	52, 97	27.78024290000	-82.69982910000	Saint Petersburg	FL	32384.00000000000	31555.00000000000	33710	70	33710	33710
6358	PARK ST N & COUNTRY CLUB RD N	STPE	5	5	27.77902600000	-82.74622340000	Saint Petersburg	FL	32384.00000000000	31555.00000000000	33710	70	33710	33710
6232	TYRONE BLVD N & 38TH AVE N	STPE	18	18, 38, 68	27.80577850000	-82.74835970000	Saint Petersburg	FL	32384.00000000000	31555.00000000000	33710	70	33710	33710
6102	66TH ST N & 13TH AVE N	STPE	7	7, 79	27.78420070000	-82.72860720000	Saint Petersburg	FL	32384.00000000000	31555.00000000000	33710	70	33710	33710
6100	CROSSWINDS DR N & 20TH AVE N	STPE	7	7, 79	27.79008870000	-82.73224640000	Saint Petersburg	FL	32384.00000000000	31555.00000000000	33710	70	33710	33710
6084	PARK ST N & 25TH AVE N	STPE	75	75	27.79513170000	-82.75373840000	Saint Petersburg	FL	32384.00000000000	31555.00000000000	33710	70	33710	33710
6083	PARK ST N & 35TH AVE N	STPE	75	75	27.80349160000	-82.75386810000	Saint Petersburg	FL	32384.00000000000	31555.00000000000	33710	70	33710	33710
6047	PARK ST N & 37TH AVE N	STPE	75	75	27.80589100000	-82.75370790000	Saint Petersburg	FL	32384.00000000000	31555.00000000000	33710	70	33710	33710
6046	PARK ST N & 35TH AVE N	STPE	75	75	27.80349540000	-82.75371550000	Saint Petersburg	FL	32384.00000000000	31555.00000000000	33710	70	33710	33710
6045	PARK ST N & 32ND AVE N	STPE	75	75	27.80106160000	-82.75371550000	Saint Petersburg	FL	32384.00000000000	31555.00000000000	33710	70	33710	33710
6044	PARK ST N & 30TH AVE N	STPE	75	75	27.79874610000	-82.75371550000	Saint Petersburg	FL	32384.00000000000	31555.00000000000	33710	70	33710	33710
6043	PARK ST N & 28TH AVE N	STPE	75	75	27.79751210000	-82.75371550000	Saint Petersburg	FL	32384.00000000000	31555.00000000000	33710	70	33710	33710
6041	PARK ST N & 24th AVE N	STPE	75	75	27.79394720000	-82.75373080000	Saint Petersburg	FL	32384.00000000000	31555.00000000000	33710	70	33710	33710
6035	PARK ST N & 26TH AVE N	STPE	75	75	27.79553990000	-82.75388340000	Saint Petersburg	FL	32384.00000000000	31555.00000000000	33710	70	33710	33710
6034	PARK ST N & YARDLEY AVE N	STPE	75	75	27.79406930000	-82.75387570000	Saint Petersburg	FL	32384.00000000000	31555.00000000000	33710	70	33710	33710
6033	PARK ST N & 31ST TER N	STPE	75	75	27.80063060000	-82.75386810000	Saint Petersburg	FL	32384.00000000000	31555.00000000000	33710	70	33710	33710
6032	PARK ST N & 33RD AVE N	STPE	75	75	27.80219650000	-82.75386050000	Saint Petersburg	FL	32384.00000000000	31555.00000000000	33710	70	33710	33710
2213	66TH ST N & 34TH AVE N	STPE	73	73, 79	27.80345340000	-82.72879030000	Saint Petersburg	FL	32384.00000000000	31555.00000000000	33710	70	33710	33710
2166	TYRONE BLVD N & # 3798	STPE	18	18, 38, 68	27.80525400000	-82.74788670000	Saint Petersburg	FL	32384.00000000000	31555.00000000000	33710	70	33710	33710
2139	38TH AVE N & 56TH ST N	STPE	38	38	27.80636220000	-82.70888520000	Saint Petersburg	FL	32384.00000000000	31555.00000000000	33710	70	33710	33710
2135	38TH AVE N & 50TH ST N	STPE	38	38	27.80636220000	-82.70189670000	Saint Petersburg	FL	32384.00000000000	31555.00000000000	33710	70	33710	33710
2130	38TH AVE N & 52ND ST N	STPE	38	38	27.80636220000	-82.70415500000	Saint Petersburg	FL	32384.00000000000	31555.00000000000	33710	70	33710	33710
2127	38TH AVE N & 55TH ST N	STPE	38	38	27.80636020000	-82.70784760000	Saint Petersburg	FL	32384.00000000000	31555.00000000000	33710	70	33710	33710
2125	38TH AVE N & 58TH ST N	STPE	38	38	27.80632590000	-82.71128080000	Saint Petersburg	FL	32384.00000000000	31555.00000000000	33710	70	33710	33710
2124	38TH AVE N & 64TH ST N	STPE	38	38	27.80631260000	-82.72425840000	Saint Petersburg	FL	32384.00000000000	31555.00000000000	33710	70	33710	33710
2123	38TH AVE N & 53RD ST N	STPE	38	38	27.80635260000	-82.70587160000	Saint Petersburg	FL	32384.00000000000	31555.00000000000	33710	70	33710	33710
2122	38TH AVE N & 62ND ST N	STPE	38	38	27.80632210000	-82.72061920000	Saint Petersburg	FL	32384.00000000000	31555.00000000000	33710	70	33710	33710
2115	38TH AVE N & 59TH ST N	STPE	38	38	27.80632210000	-82.71486660000	Saint Petersburg	FL	32384.00000000000	31555.00000000000	33710	70	33710	33710
2114	38TH AVE N & 68TH ST N	STPE	38	38	27.80630490000	-82.73250580000	Saint Petersburg	FL	32384.00000000000	31555.00000000000	33710	70	33710	33710

2113	38TH AVE N & 66TH ST N	STPE	38	38	27.80629730000	-82.72762300000	Saint Petersburg	FL	32384.00000000000	31555.00000000000	33710	70	33710	33710
2112	38TH AVE N & # 6450	STPE	38	38	27.80631260000	-82.72589110000	Saint Petersburg	FL	32384.00000000000	31555.00000000000	33710	70	33710	33710
2109	38TH AVE N & 70TH WAY N	STPE	38	38	27.80632020000	-82.73497770000	Saint Petersburg	FL	32384.00000000000	31555.00000000000	33710	70	33710	33710
2107	49TH ST N & 37TH AVE N	STPE	52	52, 97	27.80571750000	-82.70014950000	Saint Petersburg	FL	32384.00000000000	31555.00000000000	33710	70	33710	33710
2104	38TH AVE N & 60TH ST N	STPE	38	38	27.80630490000	-82.71785740000	Saint Petersburg	FL	32384.00000000000	31555.00000000000	33710	70	33710	33710
2103	71ST ST N & 38TH AVE N	STPE	62	62	27.80607800000	-82.73699190000	Saint Petersburg	FL	32384.00000000000	31555.00000000000	33710	70	33710	33710
2101	71ST ST N & 38TH AVE N	STPE	62	62	27.80603410000	-82.73684690000	Saint Petersburg	FL	32384.00000000000	31555.00000000000	33710	70	33710	33710
2099	66TH ST N & 38TH AVE N	STPE	73	73, 79	27.80592920000	-82.72875980000	Saint Petersburg	FL	32384.00000000000	31555.00000000000	33710	70	33710	33710
2095	TYRONE BLVD N & 34TH AVE N	STPE	18	18, 38, 68	27.80296130000	-82.74402620000	Saint Petersburg	FL	32384.00000000000	31555.00000000000	33710	70	33710	33710
2084	66TH ST N & # 3671	STPE	73	73, 79	27.80488200000	-82.72843170000	Saint Petersburg	FL	32384.00000000000	31555.00000000000	33710	70	33710	33710
2078	71ST ST N & 36TH AVE N	STPE	62	62	27.80451970000	-82.73680880000	Saint Petersburg	FL	32384.00000000000	31555.00000000000	33710	70	33710	33710
2074	71ST ST N & 36TH AVE N	STPE	62	62	27.80433650000	-82.73693080000	Saint Petersburg	FL	32384.00000000000	31555.00000000000	33710	70	33710	33710
2073	49TH ST N & 35TH AVE N	STPE	52	52, 97	27.80454830000	-82.69996640000	Saint Petersburg	FL	32384.00000000000	31555.00000000000	33710	70	33710	33710
2068	49TH ST N & 35TH AVE N	STPE	52	52, 97	27.80370520000	-82.70011900000	Saint Petersburg	FL	32384.00000000000	31555.00000000000	33710	70	33710	33710
2063	66TH ST N & 34TH AVE N	STPE	73	73, 79	27.80352400000	-82.72841640000	Saint Petersburg	FL	32384.00000000000	31555.00000000000	33710	70	33710	33710
2052	TYRONE BLVD N & # 3633	STPE	18	18, 38, 68	27.80489730000	-82.74692540000	Saint Petersburg	FL	32384.00000000000	31555.00000000000	33710	70	33710	33710
2051	TYRONE BLVD N & 75TH ST N	STPE	18	18, 38, 68	27.80142210000	-82.74135590000	Saint Petersburg	FL	32384.00000000000	31555.00000000000	33710	70	33710	33710
2049	71ST ST N & 34TH AVE N	STPE	62	62	27.80308150000	-82.73678590000	Saint Petersburg	FL	32384.00000000000	31555.00000000000	33710	70	33710	33710
2041	TYRONE BLVD N & 76TH ST N	STPE	18	18, 38, 68	27.80286980000	-82.74348450000	Saint Petersburg	FL	32384.00000000000	31555.00000000000	33710	70	33710	33710
2040	49TH ST N & 34TH AVE N	STPE	52	52, 97	27.80307580000	-82.69997410000	Saint Petersburg	FL	32384.00000000000	31555.00000000000	33710	70	33710	33710
2033	49TH ST N & 33RD AVE N	STPE	52	52, 97	27.80135150000	-82.70011140000	Saint Petersburg	FL	32384.00000000000	31555.00000000000	33710	70	33710	33710
2025	71ST ST N & 32ND AVE N	STPE	62	62	27.80125810000	-82.73674010000	Saint Petersburg	FL	32384.00000000000	31555.00000000000	33710	70	33710	33710
2022	66TH ST N & 31ST TER N	STPE	73	73, 79	27.80084420000	-82.72840880000	Saint Petersburg	FL	32384.00000000000	31555.00000000000	33710	70	33710	33710
2021	66TH ST N & 31ST TER N	STPE	73	73, 79	27.80072400000	-82.72870640000	Saint Petersburg	FL	32384.00000000000	31555.00000000000	33710	70	33710	33710
2019	49TH ST N & 32ND AVE N	STPE	52	52, 97	27.80138590000	-82.69996640000	Saint Petersburg	FL	32384.00000000000	31555.00000000000	33710	70	33710	33710
2015	49TH ST N & 31ST AVE N	STPE	52	52, 97	27.79973600000	-82.70011900000	Saint Petersburg	FL	32384.00000000000	31555.00000000000	33710	70	33710	33710
2009	66TH ST N & 30TH AVE N	STPE	73	73, 79	27.79961200000	-82.72838590000	Saint Petersburg	FL	32384.00000000000	31555.00000000000	33710	70	33710	33710
1911	49TH ST N & 30TH AVE N	STPE	52	52, 97	27.79922490000	-82.69995880000	Saint Petersburg	FL	32384.00000000000	31555.00000000000	33710	70	33710	33710
1906	49TH ST N & 30TH AVE N	STPE	52	52, 97	27.79867170000	-82.70012660000	Saint Petersburg	FL	32384.00000000000	31555.00000000000	33710	70	33710	33710
1900	66TH ST N & 30TH AVE N	STPE	73	73, 79	27.79867940000	-82.72866820000	Saint Petersburg	FL	32384.00000000000	31555.00000000000	33710	70	33710	33710
1898	FRONTAGE RD & 30TH AVE N	STPE	62	62	27.79891970000	-82.73627470000	Saint Petersburg	FL	32384.00000000000	31555.00000000000	33710	70	33710	33710
1882	49TH ST N & 28TH AVE N	STPE	52	52, 97	27.79706380000	-82.70008090000	Saint Petersburg	FL	32384.00000000000	31555.00000000000	33710	70	33710	33710
1879	49TH ST N & 28TH AVE N	STPE	52	52, 97	27.79755400000	-82.69995120000	Saint Petersburg	FL	32384.00000000000	31555.00000000000	33710	70	33710	33710
1877	49TH ST N & 26TH AVE N	STPE	52	52, 97	27.79524990000	-82.70008090000	Saint Petersburg	FL	32384.00000000000	31555.00000000000	33710	70	33710	33710
1875	66TH ST N & # 2701	STPE	73	73, 79	27.79694370000	-82.72834780000	Saint Petersburg	FL	32384.00000000000	31555.00000000000	33710	70	33710	33710
1869	TYRONE BLVD N & 75TH ST N	STPE	18	18, 38, 68	27.80141830000	-82.74108890000	Saint Petersburg	FL	32384.00000000000	31555.00000000000	33710	70	33710	33710
1864	TYRONE BLVD N & 68TH ST N	STPE	18	18, 38, 62,	27.79654690000	-82.73349760000	Saint Petersburg	FL	32384.00000000000	31555.00000000000	33710	70	33710	33710
1858	TYRONE BLVD N & 68TH ST N	STPE	18	18, 38, 62,	27.79556470000	-82.73261260000	Saint Petersburg	FL	32384.00000000000	31555.00000000000	33710	70	33710	33710
1857	49TH ST N & 26TH AVE N	STPE	52	52, 97	27.79577450000	-82.69992830000	Saint Petersburg	FL	32384.00000000000	31555.00000000000	33710	70	33710	33710
1855	66TH ST N & 26TH AVE N	STPE	73	73, 79	27.79567530000	-82.72833250000	Saint Petersburg	FL	32384.00000000000	31555.00000000000	33710	70	33710	33710
1844	66TH ST N & 26TH AVE N	STPE	73	73, 79	27.79553410000	-82.72863770000	Saint Petersburg	FL	32384.00000000000	31555.00000000000	33710	70	33710	33710
1824	66TH ST N & TYRONE BLVD	STPE	73	73, 79	27.79356960000	-82.72864530000	Saint Petersburg	FL	32384.00000000000	31555.00000000000	33710	70	33710	33710
1816	66TH ST N & TYRONE BLVD	STPE	73	73, 79	27.79319380000	-82.72828670000	Saint Petersburg	FL	32384.00000000000	31555.00000000000	33710	70	33710	33710
1808	49TH ST N & 22ND AVE N	STPE	52	52, 97	27.79204370000	-82.69990540000	Saint Petersburg	FL	32384.00000000000	31555.00000000000	33710	70	33710	33710
1799	22ND AVE N & 79TH ST N	STPE	5	5, 75	27.79235460000	-82.74582670000	Saint Petersburg	FL	32384.00000000000	31555.00000000000	33710	70	33710	33710
1797	22ND AVE N & 80TH ST N	STPE	5	5, 75	27.79236030000	-82.74994660000	Saint Petersburg	FL	32384.00000000000	31555.00000000000	33710	70	33710	33710
1796	22ND AVE N & ROBINSON DR N	STPE	5	5, 75	27.79203800000	-82.74438480000	Saint Petersburg	FL	32384.00000000000	31555.00000000000	33710	70	33710	33710
1794	PARK ST N & 22ND AVE N	STPE	5	5	27.79205510000	-82.75373080000	Saint Petersburg	FL	32384.00000000000	31555.00000000000	33710	70	33710	33710
1793	22ND AVE N & 81ST ST N	STPE	5	5, 75	27.79219820000	-82.75165560000	Saint Petersburg	FL	32384.00000000000	31555.00000000000	33710	70	33710	33710
1790	22ND AVE N & 80TH ST N	STPE	5	5, 75	27.79220390000	-82.74936680000	Saint Petersburg	FL	32384.00000000000	31555.00000000000	33710	70	33710	33710
1779	22ND AVE N & # 7755	STPE	5	5, 75	27.79235460000	-82.74872590000	Saint Petersburg	FL	32384.00000000000	31555.00000000000	33710	70	33710	33710
1760	22ND AVE N & OXFORD ST N	STPE	20	20, 22, 23	27.79193690000	-82.71997070000	Saint Petersburg	FL	32384.00000000000	31555.00000000000	33710	70	33710	33710
1753	22ND AVE N & 61ST ST N	STPE	20	20, 22, 23	27.79196550000	-82.71867370000	Saint Petersburg	FL	32384.00000000000	31555.00000000000	33710	70	33710	33710
1752	22ND AVE N & 75TH ST N	STPE	5	5, 75	27.79188540000	-82.74186710000	Saint Petersburg	FL	32384.00000000000	31555.00000000000	33710	70	33710	33710
1750	22ND AVE N & 58TH ST N	STPE	20	20, 22, 23	27.79194260000	-82.71302030000	Saint Petersburg	FL	32384.00000000000	31555.00000000000	33710	70	33710	33710
1747	22ND AVE N & # 7850	STPE	5	5, 75	27.79219250000	-82.74612430000	Saint Petersburg	FL	32384.00000000000	31555.00000000000	33710	70	33710	33710
1746	TYRONE SQUARE MALL SHELTER - C	STPE	22	22, 38, 75	27.79193120000	-82.73249820000	Saint Petersburg	FL	32384.00000000000	31555.00000000000	33710	70	33710	33710
1745	TYRONE SQUARE MALL SHELTER - D	STPE	7	7, 20, 62, 6	27.79192730000	-82.73232270000	Saint Petersburg	FL	32384.00000000000	31555.00000000000	33710	70	33710	33710
1743	TYRONE SQUARE MALL SHELTER - A	STPE	5	5, 73, 79	27.79191780000	-82.73453520000	Saint Petersburg	FL	32384.00000000000	31555.00000000000	33710	70	33710	33710
1742	TYRONE SQUARE MALL SHELTER - B	STPE	7	7, 23, 68	27.79191590000	-82.73432160000	Saint Petersburg	FL	32384.00000000000	31555.00000000000	33710	70	33710	33710
1741	TYRONE SQUARE MALL SHELTER - E	STPE	18	18	27.79193690000	-82.73210140000	Saint Petersburg	FL	32384.00000000000	31555.00000000000	33710	70	33710	33710
1739	22ND AVE N & 64TH ST N	STPE	20	20, 22, 23	27.79196550000	-82.72431950000	Saint Petersburg	FL	32384.00000000000	31555.00000000000	33710	70	33710	33710
1731	22ND AVE N & WINCHESTER RD N	STPE	20	20, 22, 23	27.79195980000	-82.71525570000	Saint Petersburg	FL	32384.00000000000	31555.00000000000	33710	70	33710	33710
1728	49TH ST N & 22ND AVE N	STPE	20	20, 52, 97	27.79158210000	-82.70005800000	Saint Petersburg	FL	32384.00000000000	31555.00000000000	33710	70	33710	33710
1722	22ND AVE N & THE PINELLAS TRL	STPE	5	5, 18, 20, 2	27.79191970000	-82.73682400000	Saint Petersburg	FL	32384.00000000000	31555.00000000000	33710	70	33710	33710
1707	22ND AVE N & 72ND ST N	STPE	5	5, 75	27.79190250000	-82.73979190000	Saint Petersburg	FL	32384.00000000000	31555.00000000000	33710	70	33710	33710
1706	22ND AVE N & 75TH WAY N	STPE	5	5, 75	27.79174610000	-82.74215700000	Saint Petersburg	FL	32384.00000000000	31555.00000000000	33710	70	33710	33710
1699	22ND AVE N & 74TH ST N	STPE	5	5, 75	27.79173850000	-82.74040220000	Saint Petersburg	FL	32384.00000000000	31555.00000000000	33710	70	33710	33710
1697	22ND AVE N & ROBINSON DR N	STPE	5	5, 75	27.79190440000	-82.74446870000	Saint Petersburg	FL	32384.00000000000	31555.00000000000	33710	70	33710	33710
1684	22ND AVE N & WINCHESTER RD N	STPE	20	20, 22, 23	27.79156490000	-82.71470640000	Saint Petersburg	FL	32384.00000000000	31555.00000000000	33710	70	33710	33710
1683	22ND AVE N & NORFOLK ST N	STPE	20	20, 22, 23	27.79156490000	-82.71765140000	Saint Petersburg	FL	32384.00000000000	31555.00000000000	33710	70	33710	33710
1682	22ND AVE N & 58TH ST N	STPE	20	20, 22, 23	27.79156680000	-82.71267700000	Saint Petersburg	FL	32384.00000000000	31555.00000000000	33710	70	33710	33710
1679	22ND AVE N & OXFORD ST N	STPE	20	20, 22, 23	27.79154970000	-82.71959690000	Saint Petersburg	FL	32384.00000000000	31555.00000000000	33710	70	33710	33710
1677	22ND AVE N & # 6418	STPE	20	20, 22, 23	27.79155920000	-82.72527310000	Saint Petersburg	FL	32384.00000000000	31555.00000000000	33710	70	33710	33710
1675	22ND AVE N & # 6498	STPE	20	20, 22, 23	27.79152680000	-82.72631070000	Saint Petersburg	FL	32384.00000000000	31555.00000000000	33710	70	33710	33710
1674	22ND AVE N & 81ST ST N	STPE	5	5, 75	27.79235270000	-82.75211330000	Saint Petersburg	FL	32384.00000000000	31555.00000000000	33710	70	33710	33710
1671	58TH ST N & 21ST AVE N	STPE	23	23	27.79105000000	-82.71236420000	Saint Petersburg	FL	32384.00000000000	31555.00000000000	33710	70	33710	33710
1669	22ND AVE N & 66TH ST N	STPE	5	5, 18, 20, 2	27.79075810000	-82.72808070000	Saint Petersburg	FL	32384.00000000000	31555.00000000000	33710	70	33710	33710
1667	66TH ST N & 22ND AVE N	STPE	18	18, 38, 62,	27.79090120000	-82.72858430000	Saint Petersburg	FL	32384.00000000000	31555.00000000000	33710	70	33710	33710
1654	18TH AVE N & 66TH ST N	STPE	7	7, 79	27.78724860000	-82.72913360000	Saint Petersburg	FL	32384.00000000000	31555.00000000000	33710	70	33710	33710
1653	PARK ST N & # 1701	STPE	5	5	27.78883170000	-82.75258640000	Saint Petersburg	FL	32384.00000000000	31555.00000000000	33710	70	33710	33710
1650	58TH ST N & 19TH AVE N	STPE	23	23	27.78993800000	-82.71215060000	Saint Petersburg	FL	32384.00000000000	31555.00000000000	33710	70	33710	33710
1647	49TH ST N & 20TH AVE N	STPE	20	20, 52, 97	27.78977010000	-82.70004270000	Saint Petersburg	FL	32384.00000000000	31555.00000000000	33710	70	33710	33710
1644	PARK ST N & 22ND AVE N	STPE	5	5	27.79154010000	-82.75387570000	Saint Petersburg	FL	32384.00000000000	31555.00000000000	33710	70	33710	33710
1643	TYRONE BLVD N & 19TH AVE N	STPE	18	18	27.78957750000	-82.72525790000	Saint Petersburg	FL	32384.00000000000	31555.00000000000	33710	70	33710	33710
1635	TYRONE BLVD N & 18TH AVE N	STPE	18	18	27.78786660000	-82.72314450000	Saint Petersburg	FL	32384.00000000000	31555.00000000000	33710	70	33710	33710
1631	49TH ST N & 20TH AVE N	STPE	20	20, 52, 97	27.79018400000	-82.69989780000	Saint Petersburg	FL	32384.00000000000	31555.00000000000	33710	70	33710	33710
1630	TYRONE BLVD N & 18TH AVE N	STPE	18	18	27.78878970000	-82.72388460000	Saint Petersburg	FL	32384.00000000000	31555.00000000000	33710	70	33710	33710
1628	PARK ST N & ELBOW LN N	STPE	5	5	27.78697010000	-82.75131990000	Saint Petersburg	FL	32384.00000000000	31555.00000000000	33710	70	33710	33710
1626	58TH ST N & 17TH AVE N	STPE	23	23	27.78867530000	-82.71217350000	Saint Petersburg	FL	32384.00000000000	31555.00000000000	33710	70	33710	33710
1625	49TH ST N & 17TH AVE N	STPE	52	52, 97	27.78778080000	-82.70003510000	Saint Petersburg	FL	32384.00000000000	31555.00000000000	33710	70	33710	33710
1623	49TH ST N & 17TH AVE N	STPE	20	20, 52, 97	27.78856660000	-82.69989010000	Saint Petersburg	FL	32384.00000000000	31555.00000000000	33710	70	33710	33710
1613	CROSSWINDS DR N # 6691 & CROSSWINI	STPE	7	7, 79	27.78822710000	-82.73090360000	Saint Petersburg	FL	32384.00000000000	31555.00000000000	33710	70	33710	33710
1589	66TH ST N & 18TH AVEN	STPE	7	7, 79	27.78783610000	-82.72827910000	Saint Petersburg	FL	32384.00000000000	31555.00000000000	33710	70	33710	33710

1574	58TH ST N & 17TH AVE N	STPE	23	23	27.78783990000	-82.71234130000	Saint Petersburg	FL	32384.00000000000	31555.00000000000	33710	70	33710	33710
1566	66TH ST N & 15TH AVE N	STPE	7	7, 79	27.78580280000	-82.72859190000	Saint Petersburg	FL	32384.00000000000	31555.00000000000	33710	70	33710	33710
1563	66TH ST N & 16TH AVE N	STPE	7	7, 79	27.78691860000	-82.72855380000	Saint Petersburg	FL	32384.00000000000	31555.00000000000	33710	70	33710	33710
1559	TYRONE BLVD N & 17TH AVE N	STPE	18	18	27.78696630000	-82.72164150000	Saint Petersburg	FL	32384.00000000000	31555.00000000000	33710	70	33710	33710
1558	49TH ST N & 15TH AVE N	STPE	52	52, 97	27.78670880000	-82.69989780000	Saint Petersburg	FL	32384.00000000000	31555.00000000000	33710	70	33710	33710
1554	58TH ST N & 15TH AVE N	STPE	23	23	27.78661920000	-82.71216580000	Saint Petersburg	FL	32384.00000000000	31555.00000000000	33710	70	33710	33710
1547	58TH ST N & 15TH AVE N	STPE	23	23	27.78639220000	-82.71234130000	Saint Petersburg	FL	32384.00000000000	31555.00000000000	33710	70	33710	33710
1545	TYRONE BLVD N & 62ND ST N	STPE	18	18	27.78484150000	-82.71931460000	Saint Petersburg	FL	32384.00000000000	31555.00000000000	33710	70	33710	33710
1544	66TH ST N & 18TH AVE N	STPE	7	7, 79	27.78647610000	-82.72827910000	Saint Petersburg	FL	32384.00000000000	31555.00000000000	33710	70	33710	33710
1541	49TH ST N & 15TH AVE N	STPE	52	52, 97	27.78585620000	-82.70003510000	Saint Petersburg	FL	32384.00000000000	31555.00000000000	33710	70	33710	33710
1540	PARK ST N & PAR AVE N	STPE	5	5	27.78300670000	-82.74857330000	Saint Petersburg	FL	32384.00000000000	31555.00000000000	33710	70	33710	33710
1534	PARK ST N & ELBOW LN N	STPE	5	5	27.78828810000	-82.75239560000	Saint Petersburg	FL	32384.00000000000	31555.00000000000	33710	70	33710	33710
1530	TYRONE BLVD N & WINCHESTER RD N	STPE	18	18	27.78310590000	-82.71723940000	Saint Petersburg	FL	32384.00000000000	31555.00000000000	33710	70	33710	33710
1528	TYRONE BLVD N & NORFOLK ST N	STPE	18	18	27.78505130000	-82.71925350000	Saint Petersburg	FL	32384.00000000000	31555.00000000000	33710	70	33710	33710
1525	58TH ST N & 13TH AVE N	STPE	23	23	27.78476720000	-82.71215060000	Saint Petersburg	FL	32384.00000000000	31555.00000000000	33710	70	33710	33710
1521	49TH ST N & 12TH AVE N	STPE	52	52, 97	27.78343390000	-82.69999690000	Saint Petersburg	FL	32384.00000000000	31555.00000000000	33710	70	33710	33710
1519	66TH ST N & 13TH AVE N	STPE	7	7, 79	27.78427310000	-82.72830960000	Saint Petersburg	FL	32384.00000000000	31555.00000000000	33710	70	33710	33710
1516	66TH ST N & 12TH AVE N	STPE	7	7, 79	27.78332520000	-82.72860720000	Saint Petersburg	FL	32384.00000000000	31555.00000000000	33710	70	33710	33710
1515	58TH ST N & 13TH AVE N	STPE	23	23	27.78424260000	-82.71234890000	Saint Petersburg	FL	32384.00000000000	31555.00000000000	33710	70	33710	33710
1506	TYRONE BLVD N & WINCHESTER RD N	STPE	18	18	27.78374670000	-82.71772770000	Saint Petersburg	FL	32384.00000000000	31555.00000000000	33710	70	33710	33710
1505	58TH ST N & 12TH AVE N	STPE	23	23	27.78341670000	-82.71215060000	Saint Petersburg	FL	32384.00000000000	31555.00000000000	33710	70	33710	33710
1497	49TH ST N & 13TH AVE N	STPE	52	52, 97	27.78509330000	-82.69986720000	Saint Petersburg	FL	32384.00000000000	31555.00000000000	33710	70	33710	33710
1489	49TH ST N & 11TH AVE N	STPE	52	52, 97	27.78244210000	-82.69998930000	Saint Petersburg	FL	32384.00000000000	31555.00000000000	33710	70	33710	33710
1488	PARK ST N & BOGIE AVE N	STPE	5	5	27.78504180000	-82.75019070000	Saint Petersburg	FL	32384.00000000000	31555.00000000000	33710	70	33710	33710
1483	58TH ST N & 11TH AVE N	STPE	23	23	27.78244210000	-82.71234890000	Saint Petersburg	FL	32384.00000000000	31555.00000000000	33710	70	33710	33710
1481	49TH ST N & 10TH AVE N	STPE	52	52, 97	27.78163530000	-82.69984440000	Saint Petersburg	FL	32384.00000000000	31555.00000000000	33710	70	33710	33710
1480	49TH ST N & 9TH AVE N	STPE	52	52, 97	27.78130720000	-82.69998930000	Saint Petersburg	FL	32384.00000000000	31555.00000000000	33710	70	33710	33710
1479	58TH ST N & 10TH AVE N	STPE	23	23	27.78203770000	-82.71215060000	Saint Petersburg	FL	32384.00000000000	31555.00000000000	33710	70	33710	33710
1475	66TH ST N & 10TH AVE N	STPE	79	79	27.78182410000	-82.72858430000	Saint Petersburg	FL	32384.00000000000	31555.00000000000	33710	70	33710	33710
1468	TYRONE BLVD N & # 961	STPE	18	18	27.78154950000	-82.71492770000	Saint Petersburg	FL	32384.00000000000	31555.00000000000	33710	70	33710	33710
1419	66TH ST N & 10TH AVE N	STPE	7	7, 79	27.78205680000	-82.72824100000	Saint Petersburg	FL	32384.00000000000	31555.00000000000	33710	70	33710	33710
1380	9TH AVE N & TYRONE BLVD N	STPE	5	5, 7, 18	27.78079990000	-82.71359250000	Saint Petersburg	FL	32384.00000000000	31555.00000000000	33710	70	33710	33710
1373	58TH ST N & 9TH AVE N	STPE	5	5, 18, 23	27.78042600000	-82.71233370000	Saint Petersburg	FL	32384.00000000000	31555.00000000000	33710	70	33710	33710
1368	66TH ST N & 8TH AVE N	STPE	79	79	27.78013610000	-82.72824100000	Saint Petersburg	FL	32384.00000000000	31555.00000000000	33710	70	33710	33710
1364	PARK ST N & PAR AVE N	STPE	5	5	27.78268430000	-82.74856570000	Saint Petersburg	FL	32384.00000000000	31555.00000000000	33710	70	33710	33710
1363	66TH ST N & 8TH AVE N	STPE	79	79	27.77970120000	-82.72856140000	Saint Petersburg	FL	32384.00000000000	31555.00000000000	33710	70	33710	33710
1359	49TH ST N & 8TH AVE N	STPE	52	52, 97	27.77971080000	-82.69998930000	Saint Petersburg	FL	32384.00000000000	31555.00000000000	33710	70	33710	33710
1353	PARK ST N & 5TH AVE N	STPE	5	5	27.77790640000	-82.74562070000	Saint Petersburg	FL	32384.00000000000	31555.00000000000	33710	70	33710	33710
1350	US HWY 19 ALT & 8TH AVE N	STPE	5	5	27.77922250000	-82.71408840000	Saint Petersburg	FL	32384.00000000000	31555.00000000000	33710	70	33710	33710
1338	9TH AVE N & 58TH ST N	STPE	5	5, 7, 18	27.78092000000	-82.71267700000	Saint Petersburg	FL	32384.00000000000	31555.00000000000	33710	70	33710	33710
1337	58TH ST N & 6TH AVE N	STPE	5	5, 18, 23	27.77847860000	-82.71233370000	Saint Petersburg	FL	32384.00000000000	31555.00000000000	33710	70	33710	33710
1335	66TH ST N & 6TH AVE N	STPE	79	79	27.77839090000	-82.72821040000	Saint Petersburg	FL	32384.00000000000	31555.00000000000	33710	70	33710	33710
1329	US HWY 19 ALT & 5TH AVE N	STPE	5	5	27.77828030000	-82.71408840000	Saint Petersburg	FL	32384.00000000000	31555.00000000000	33710	70	33710	33710
1328	58TH ST N & 6TH AVE N	STPE	5	5, 18, 23	27.77799030000	-82.71210480000	Saint Petersburg	FL	32384.00000000000	31555.00000000000	33710	70	33710	33710
1326	5TH AVE N & 58TH ST N	STPE	5	5	27.77736850000	-82.71193700000	Saint Petersburg	FL	32384.00000000000	31555.00000000000	33710	70	33710	33710
1323	66TH ST N & 6TH AVE N	STPE	79	79	27.77768330000	-82.72854610000	Saint Petersburg	FL	32384.00000000000	31555.00000000000	33710	70	33710	33710
1322	49TH ST N & 6TH AVE N	STPE	52	52, 97	27.77778240000	-82.69994350000	Saint Petersburg	FL	32384.00000000000	31555.00000000000	33710	70	33710	33710
1294	58TH ST N & 5TH AVE N	STPE	18	18, 23	27.77734380000	-82.71232600000	Saint Petersburg	FL	32384.00000000000	31555.00000000000	33710	70	33710	33710
1285	5TH AVE N & 49TH ST N	STPE	5	5	27.77737050000	-82.70029450000	Saint Petersburg	FL	32384.00000000000	31555.00000000000	33710	70	33710	33710
1282	5TH AVE N & 76TH ST N	STPE	5	5	27.77738000000	-82.74348450000	Saint Petersburg	FL	32384.00000000000	31555.00000000000	33710	70	33710	33710
1280	5TH AVE N & 51ST ST N	STPE	5	5	27.77736470000	-82.70269010000	Saint Petersburg	FL	32384.00000000000	31555.00000000000	33710	70	33710	33710
1275	5TH AVE N & 56TH ST N	STPE	5	5	27.77734760000	-82.71055600000	Saint Petersburg	FL	32384.00000000000	31555.00000000000	33710	70	33710	33710
1274	5TH AVE N & 53RD ST N	STPE	5	5	27.77736280000	-82.70565030000	Saint Petersburg	FL	32384.00000000000	31555.00000000000	33710	70	33710	33710
1273	5TH AVE N & 55TH ST N	STPE	5	5	27.77735900000	-82.70837400000	Saint Petersburg	FL	32384.00000000000	31555.00000000000	33710	70	33710	33710
1272	5TH AVE N & 68TH ST N	STPE	5	5	27.77728840000	-82.73284910000	Saint Petersburg	FL	32384.00000000000	31555.00000000000	33710	70	33710	33710
1271	5TH AVE N & 74TH ST N	STPE	5	5	27.77735140000	-82.74090580000	Saint Petersburg	FL	32384.00000000000	31555.00000000000	33710	70	33710	33710
1270	5TH AVE N & PARK ST N	STPE	5	5	27.77722170000	-82.74516300000	Saint Petersburg	FL	32384.00000000000	31555.00000000000	33710	70	33710	33710
1269	5TH AVE N & 67TH ST N	STPE	5	5	27.77727700000	-82.73093410000	Saint Petersburg	FL	32384.00000000000	31555.00000000000	33710	70	33710	33710
1267	5TH AVE N & 56TH ST N	STPE	5	5	27.77709390000	-82.70919800000	Saint Petersburg	FL	32384.00000000000	31555.00000000000	33710	70	33710	33710
1266	5TH AVE N & 69TH ST N	STPE	5	5	27.77729420000	-82.73442080000	Saint Petersburg	FL	32384.00000000000	31555.00000000000	33710	70	33710	33710
1265	5TH AVE N & 65TH ST N	STPE	5	5	27.77727700000	-82.72675320000	Saint Petersburg	FL	32384.00000000000	31555.00000000000	33710	70	33710	33710
1264	5TH AVE N & 58TH ST N	STPE	5	5	27.77705760000	-82.71195980000	Saint Petersburg	FL	32384.00000000000	31555.00000000000	33710	70	33710	33710
1263	5TH AVE N & 72ND ST N	STPE	5	5	27.77734380000	-82.73819730000	Saint Petersburg	FL	32384.00000000000	31555.00000000000	33710	70	33710	33710
1261	5TH AVE N & 66TH ST N	STPE	5	5	27.77729610000	-82.72913360000	Saint Petersburg	FL	32384.00000000000	31555.00000000000	33710	70	33710	33710
1260	49TH ST N & 4TH AVE N	STPE	52	52, 97	27.77527050000	-82.69993590000	Saint Petersburg	FL	32384.00000000000	31555.00000000000	33710	70	33710	33710
1258	5TH AVE N & 50TH ST N	STPE	5	5	27.77712060000	-82.70098880000	Saint Petersburg	FL	32384.00000000000	31555.00000000000	33710	70	33710	33710
1257	5TH AVE N & 63RD ST N	STPE	5	5	27.77726360000	-82.72258760000	Saint Petersburg	FL	32384.00000000000	31555.00000000000	33710	70	33710	33710
1255	5TH AVE N & 70TH ST N	STPE	5	5	27.77731700000	-82.73592380000	Saint Petersburg	FL	32384.00000000000	31555.00000000000	33710	70	33710	33710
1247	5TH AVE N & 54TH ST N	STPE	5	5	27.77710910000	-82.70641330000	Saint Petersburg	FL	32384.00000000000	31555.00000000000	33710	70	33710	33710
1246	5TH AVE N & 52ND ST N	STPE	5	5	27.77710720000	-82.70372010000	Saint Petersburg	FL	32384.00000000000	31555.00000000000	33710	70	33710	33710
1243	5TH AVE N & 61ST ST N	STPE	5	5	27.77727130000	-82.71850590000	Saint Petersburg	FL	32384.00000000000	31555.00000000000	33710	70	33710	33710
1239	5TH AVE N & TYRONE BLVD N	STPE	5	5	27.77729230000	-82.71478270000	Saint Petersburg	FL	32384.00000000000	31555.00000000000	33710	70	33710	33710
1238	5TH AVE N & 70TH ST N	STPE	5	5	27.77713580000	-82.73502350000	Saint Petersburg	FL	32384.00000000000	31555.00000000000	33710	70	33710	33710
1237	5TH AVE N & 69TH ST N	STPE	5	5	27.77712250000	-82.73350520000	Saint Petersburg	FL	32384.00000000000	31555.00000000000	33710	70	33710	33710
1236	5TH AVE N & 68TH ST N	STPE	5	5	27.77711110000	-82.73223880000	Saint Petersburg	FL	32384.00000000000	31555.00000000000	33710	70	33710	33710
1235	TYRONE BLVD N & 7TH AVE N	STPE	5	5	27.77879330000	-82.71442410000	Saint Petersburg	FL	32384.00000000000	31555.00000000000	33710	70	33710	33710
1232	5TH AVE N & 63RD ST N	STPE	5	5	27.77709200000	-82.72198490000	Saint Petersburg	FL	32384.00000000000	31555.00000000000	33710	70	33710	33710
1231	5TH AVE N & 67TH ST N	STPE	5	5	27.77711870000	-82.73039250000	Saint Petersburg	FL	32384.00000000000	31555.00000000000	33710	70	33710	33710
1230	5TH AVE N & 60TH ST N	STPE	5	5	27.77711300000	-82.71598050000	Saint Petersburg	FL	32384.00000000000	31555.00000000000	33710	70	33710	33710
1229	5TH AVE N & 72ND ST N	STPE	5	5	27.77715870000	-82.73809050000	Saint Petersburg	FL	32384.00000000000	31555.00000000000	33710	70	33710	33710
1227	5TH AVE N & 66TH ST N	STPE	5	5	27.77709010000	-82.72816470000	Saint Petersburg	FL	32384.00000000000	31555.00000000000	33710	70	33710	33710
1226	49TH ST N & 7TH AVE N	STPE	52	52, 97	27.77869800000	-82.69981380000	Saint Petersburg	FL	32384.00000000000	31555.00000000000	33710	70	33710	33710
1225	5TH AVE N & 65TH ST N	STPE	5	5	27.77710340000	-82.72599030000	Saint Petersburg	FL	32384.00000000000	31555.00000000000	33710	70	33710	33710
1223	5TH AVE N & 64TH ST N	STPE	5	5	27.77708820000	-82.72409060000	Saint Petersburg	FL	32384.00000000000	31555.00000000000	33710	70	33710	33710
1220	49TH ST N & 5TH AVE N	STPE	52	52, 97	27.77753640000	-82.69979860000	Saint Petersburg	FL	32384.00000000000	31555.00000000000	33710	70	33710	33710
1211	49TH ST N & 2ND AVE N	STPE	52	52, 97	27.77313420000	-82.69991300000	Saint Petersburg	FL	32384.00000000000	31555.00000000000	33710	70	33710	33710
1192	58TH ST N & 4TH AVE N	STPE	18	18, 23	27.77569960000	-82.71231840000	Saint Petersburg	FL	32384.00000000000	31555.00000000000	33710	70	33710	33710
1191	58TH ST N & 4TH AVE N	STPE	18	18, 23	27.77604290000	-82.71212770000	Saint Petersburg	FL	32384.00000000000	31555.00000000000	33710	70	33710	33710
1189	66TH ST N & DARTMOUTH AVE N	STPE	79	79	27.77575300000	-82.72821810000	Saint Petersburg	FL	32384.00000000000	31555.00000000000	33710	70	33710	33710
1182	66TH ST N & 4TH AVE N	STPE	79	79	27.77519610000	-82.72856900000	Saint Petersburg	FL	32384.00000000000	31555.00000000000	33710	70	33710	33710
1170	49TH ST N & 4TH AVE N	STPE	52	52, 97	27.77571110000	-82.69979860000	Saint Petersburg	FL	32384.00000000000	31555.00000000000	33710	70	33710	33710
1168	58TH ST N & 3RD AVE N	STPE	18	18, 23	27.77444270000	-82.71211240000	Saint Petersburg	FL	32384.00000000000	31555.00000000000	33710	70	33710	33710
1165	58TH ST N & BURLINGTON AVE N	STPE	18	18, 23	27.77370070000	-82.71229550000	Saint Petersburg	FL	32384.00000000000	31555.00000000000	33710	70	33710	33710
1144	58TH ST N & 2ND AVE N	STPE	18	18, 23	27.77316470000	-82.71209720000	Saint Petersburg	FL	32384.00000000000	31555.00000000000	33710	70	33710	33710

1141	49TH ST N & BURLINGTON AVE N	STPE	52	52, 97	27.77394490000	-82.69978330000	Saint Petersburg	FL	32384.00000000000	31555.00000000000	33710	70	33710	33710
1138	PASADENA AVE N & PASADENA CT N	STPE	79	79	27.77247810000	-82.73059080000	Saint Petersburg	FL	32384.00000000000	31555.00000000000	33710	70	33710	33710
1126	58TH ST S & 1ST AVE N	STPE	23	23	27.77207570000	-82.71208950000	Saint Petersburg	FL	32384.00000000000	31555.00000000000	33710	70	33710	33710
1119	PASADENA WAY N & 1ST AVE N	STPE	79	79	27.77267840000	-82.72995760000	Saint Petersburg	FL	32384.00000000000	31555.00000000000	33710	70	33710	33710
1102	1ST AVE N & 53RD ST N	STPE	18	18	27.77188110000	-82.70585630000	Saint Petersburg	FL	32384.00000000000	31555.00000000000	33710	70	33710	33710
1100	1ST AVE N & 55TH ST N	STPE	18	18	27.77190020000	-82.70850370000	Saint Petersburg	FL	32384.00000000000	31555.00000000000	33710	70	33710	33710
1099	1ST AVE N & 58TH ST N	STPE	18	18	27.77187730000	-82.71145630000	Saint Petersburg	FL	32384.00000000000	31555.00000000000	33710	70	33710	33710
1093	1ST AVE N & 51ST ST N	STPE	18	18	27.77189450000	-82.70298770000	Saint Petersburg	FL	32384.00000000000	31555.00000000000	33710	70	33710	33710
1092	1ST AVE N & 50TH ST N	STPE	18	18	27.77189450000	-82.70030210000	Saint Petersburg	FL	32384.00000000000	31555.00000000000	33710	70	33710	33710
1091	58TH ST N & 1ST AVE N	STPE	23	23	27.77154160000	-82.71228030000	Saint Petersburg	FL	32384.00000000000	31555.00000000000	33710	70	33710	33710
1089	49TH ST N & 1ST AVE N	STPE	52	52, 97	27.77216720000	-82.69976810000	Saint Petersburg	FL	32384.00000000000	31555.00000000000	33710	70	33710	33710
1087	PASADENA AVE N & PINELLAS WAY N	STPE	79	79	27.77115060000	-82.73124690000	Saint Petersburg	FL	32384.00000000000	31555.00000000000	33710	70	33710	33710
1068	CENTRAL AVE & 51ST ST N	STPE	35	35, 90	27.77098270000	-82.70272060000	Saint Petersburg	FL	32384.00000000000	31555.00000000000	33710	70	33710	33710
1065	CENTRAL AVE & 53RD ST N	STPE	35	35, 90	27.77097890000	-82.70517730000	Saint Petersburg	FL	32384.00000000000	31555.00000000000	33710	70	33710	33710
1063	CENTRAL AVE & 55TH ST N	STPE	35	35, 90	27.77096560000	-82.70831300000	Saint Petersburg	FL	32384.00000000000	31555.00000000000	33710	70	33710	33710
1061	CENTRAL AVE & 64TH ST N	STPE	35	35, 90	27.77091410000	-82.72460940000	Saint Petersburg	FL	32384.00000000000	31555.00000000000	33710	70	33710	33710
1057	CENTRAL AVE & 65TH ST N	STPE	35	35, 90	27.77090640000	-82.72680660000	Saint Petersburg	FL	32384.00000000000	31555.00000000000	33710	70	33710	33710
1056	CENTRAL AVE & 60TH ST N	STPE	35	35, 90	27.77094460000	-82.71539310000	Saint Petersburg	FL	32384.00000000000	31555.00000000000	33710	70	33710	33710
1054	CENTRAL AVE & 62ND ST N	STPE	35	35, 90	27.77092930000	-82.72055820000	Saint Petersburg	FL	32384.00000000000	31555.00000000000	33710	70	33710	33710
1053	CENTRAL AVE & 58TH ST N	STPE	35	35, 90	27.77095600000	-82.71195980000	Saint Petersburg	FL	32384.00000000000	31555.00000000000	33710	70	33710	33710
1052	CENTRAL AVE & 63RD ST N	STPE	35	35, 90	27.77092360000	-82.72255710000	Saint Petersburg	FL	32384.00000000000	31555.00000000000	33710	70	33710	33710
1051	CENTRAL AVE & 61ST ST N	STPE	35	35, 90	27.77093120000	-82.71807860000	Saint Petersburg	FL	32384.00000000000	31555.00000000000	33710	70	33710	33710
1046	CENTRAL AVE & 58TH ST S	STPE	35	35, 90	27.77084350000	-82.71178440000	Saint Petersburg	FL	32384.00000000000	31555.00000000000	33710	70	33710	33710
1044	CENTRAL AVE & 56TH ST S	STPE	35	35, 90	27.77084920000	-82.70923610000	Saint Petersburg	FL	32384.00000000000	31555.00000000000	33710	70	33710	33710
1040	CENTRAL AVE & 66TH ST N	STPE	35	35, 90	27.77091410000	-82.72875210000	Saint Petersburg	FL	32384.00000000000	31555.00000000000	33710	70	33710	33710
1037	CENTRAL AVE & 60TH ST S	STPE	35	35, 90	27.77082440000	-82.71583560000	Saint Petersburg	FL	32384.00000000000	31555.00000000000	33710	70	33710	33710
1036	CENTRAL AVE & 65TH ST S	STPE	35	35, 90	27.77079580000	-82.72615810000	Saint Petersburg	FL	32384.00000000000	31555.00000000000	33710	70	33710	33710
1035	CENTRAL AVE & 51ST ST S	STPE	35	35, 90	27.77087020000	-82.70211030000	Saint Petersburg	FL	32384.00000000000	31555.00000000000	33710	70	33710	33710
1033	CENTRAL AVE & 54TH ST S	STPE	35	35, 90	27.77084730000	-82.70732880000	Saint Petersburg	FL	32384.00000000000	31555.00000000000	33710	70	33710	33710
1031	CENTRAL AVE & 66TH ST N	STPE	35	35, 90	27.77079010000	-82.72796630000	Saint Petersburg	FL	32384.00000000000	31555.00000000000	33710	70	33710	33710
1030	CENTRAL AVE & 53RD ST S	STPE	35	35, 90	27.77086070000	-82.70474240000	Saint Petersburg	FL	32384.00000000000	31555.00000000000	33710	70	33710	33710
1028	CENTRAL AVE & 61ST ST S	STPE	35	35, 90	27.77081300000	-82.71794890000	Saint Petersburg	FL	32384.00000000000	31555.00000000000	33710	70	33710	33710
1022	CENTRAL AVE & 63RD ST S	STPE	35	35, 90	27.77080540000	-82.72210690000	Saint Petersburg	FL	32384.00000000000	31555.00000000000	33710	70	33710	33710
1020	CENTRAL AVE & 62ND ST S	STPE	35	35, 90	27.77080920000	-82.71997830000	Saint Petersburg	FL	32384.00000000000	31555.00000000000	33710	70	33710	33710
1019	CENTRAL AVE & PASADENA AVE S	STPE	35	35, 90	27.77077480000	-82.73107910000	Saint Petersburg	FL	32384.00000000000	31555.00000000000	33710	70	33710	33710
1018	CENTRAL AVE & 64TH ST S	STPE	35	35, 90	27.77080350000	-82.72399140000	Saint Petersburg	FL	32384.00000000000	31555.00000000000	33710	70	33710	33710
7981	9TH AVE N & 66TH ST N	STPE	7	7	27.78090100000	-82.72821810000	Saint Petersburg	FL	32384.00000000000	31555.00000000000	33710	70	33710	33710
1737	22ND AVE N & 57TH ST N	STPE	20	20, 22	27.79190440000	-82.71125030000	Saint Petersburg	FL	32384.00000000000	31555.00000000000	33710	70	33710	33710
1735	22ND AVE N & 55TH ST N	STPE	20	20, 22	27.79187770000	-82.70883180000	Saint Petersburg	FL	32384.00000000000	31555.00000000000	33710	70	33710	33710
1734	22ND AVE N & 49TH ST N	STPE	20	20, 22	27.79189490000	-82.70017240000	Saint Petersburg	FL	32384.00000000000	31555.00000000000	33710	70	33710	33710
1727	22ND AVE N & 51ST ST N	STPE	20	20, 22	27.79189110000	-82.70273590000	Saint Petersburg	FL	32384.00000000000	31555.00000000000	33710	70	33710	33710
1716	22ND AVE N & 53RD ST N	STPE	20	20, 22	27.79189110000	-82.70660400000	Saint Petersburg	FL	32384.00000000000	31555.00000000000	33710	70	33710	33710
1698	22ND AVE N & 56TH ST N	STPE	20	20, 22	27.79170040000	-82.71061710000	Saint Petersburg	FL	32384.00000000000	31555.00000000000	33710	70	33710	33710
1695	22ND AVE N & 55TH ST N	STPE	20	20, 22	27.79173470000	-82.70805360000	Saint Petersburg	FL	32384.00000000000	31555.00000000000	33710	70	33710	33710
1694	22ND AVE N & 54TH ST N	STPE	20	20, 22	27.79174610000	-82.70606990000	Saint Petersburg	FL	32384.00000000000	31555.00000000000	33710	70	33710	33710
1693	22ND AVE N & 49TH ST N	STPE	22	22	27.79174230000	-82.69968410000	Saint Petersburg	FL	32384.00000000000	31555.00000000000	33710	70	33710	33710
1692	22ND AVE N & 51ST ST N	STPE	20	20, 22	27.79175380000	-82.70250700000	Saint Petersburg	FL	32384.00000000000	31555.00000000000	33710	70	33710	33710
1691	22ND AVE N & 52ND ST N	STPE	20	20, 22	27.79176330000	-82.70399480000	Saint Petersburg	FL	32384.00000000000	31555.00000000000	33710	70	33710	33710
1687	22ND AVE N & 58TH ST N	STPE	20	20, 22	27.79162600000	-82.71186830000	Saint Petersburg	FL	32384.00000000000	31555.00000000000	33710	70	33710	33710
1601	17TH AVE N & 49TH ST N	STPE	20	20	27.78809170000	-82.69965360000	Saint Petersburg	FL	32384.00000000000	31555.00000000000	33710	70	33710	33710
1493	9TH AVE N & 66TH ST N	STPE	7	7	27.78078270000	-82.72779850000	Saint Petersburg	FL	32384.00000000000	31555.00000000000	33710	70	33710	33710
1423	9TH AVE N & 51ST ST N	STPE	7	7	27.78095050000	-82.70275880000	Saint Petersburg	FL	32384.00000000000	31555.00000000000	33710	70	33710	33710
1422	9TH AVE N & 49TH ST N	STPE	7	7	27.78096200000	-82.70045470000	Saint Petersburg	FL	32384.00000000000	31555.00000000000	33710	70	33710	33710
1418	9TH AVE N & 60TH ST N	STPE	7	7	27.78092960000	-82.71582030000	Saint Petersburg	FL	32384.00000000000	31555.00000000000	33710	70	33710	33710
1417	9TH AVE N & 55TH ST N	STPE	7	7	27.78093150000	-82.70826720000	Saint Petersburg	FL	32384.00000000000	31555.00000000000	33710	70	33710	33710
1416	9TH AVE N & 52ND ST N	STPE	7	7	27.78092770000	-82.70413970000	Saint Petersburg	FL	32384.00000000000	31555.00000000000	33710	70	33710	33710
1415	9TH AVE N & 53RD ST N	STPE	7	7	27.78092190000	-82.70588680000	Saint Petersburg	FL	32384.00000000000	31555.00000000000	33710	70	33710	33710
1408	9TH AVE N & 61ST ST N	STPE	7	7	27.78092190000	-82.71861270000	Saint Petersburg	FL	32384.00000000000	31555.00000000000	33710	70	33710	33710
1407	9TH AVE N & 63RD ST N	STPE	7	7	27.78091050000	-82.72179410000	Saint Petersburg	FL	32384.00000000000	31555.00000000000	33710	70	33710	33710
1404	9TH AVE N & 64TH ST N	STPE	7	7	27.78088950000	-82.72451020000	Saint Petersburg	FL	32384.00000000000	31555.00000000000	33710	70	33710	33710
1397	9TH AVE N & 65TH ST N	STPE	7	7	27.78091810000	-82.72656250000	Saint Petersburg	FL	32384.00000000000	31555.00000000000	33710	70	33710	33710
1395	9TH AVE N & 50TH ST N	STPE	7	7	27.78081890000	-82.70083620000	Saint Petersburg	FL	32384.00000000000	31555.00000000000	33710	70	33710	33710
1394	9TH AVE N & 53RD ST N	STPE	7	7	27.78078080000	-82.70516970000	Saint Petersburg	FL	32384.00000000000	31555.00000000000	33710	70	33710	33710
1393	9TH AVE N & 52ND ST N	STPE	7	7	27.78079610000	-82.70368960000	Saint Petersburg	FL	32384.00000000000	31555.00000000000	33710	70	33710	33710
1391	9TH AVE N & 55TH ST N	STPE	7	7	27.78080180000	-82.70784760000	Saint Petersburg	FL	32384.00000000000	31555.00000000000	33710	70	33710	33710
1389	9TH AVE N & 56TH ST N	STPE	7	7	27.78080180000	-82.70991520000	Saint Petersburg	FL	32384.00000000000	31555.00000000000	33710	70	33710	33710
1388	9TH AVE N & 64TH ST N	STPE	7	7	27.78075600000	-82.72380830000	Saint Petersburg	FL	32384.00000000000	31555.00000000000	33710	70	33710	33710
1387	9TH AVE N & 65TH ST N	STPE	7	7	27.78078270000	-82.72605130000	Saint Petersburg	FL	32384.00000000000	31555.00000000000	33710	70	33710	33710
1386	9TH AVE N & # 5992	STPE	7	7	27.78079030000	-82.71499630000	Saint Petersburg	FL	32384.00000000000	31555.00000000000	33710	70	33710	33710
1384	9TH AVE N & 58TH ST N	STPE	7	7	27.78079610000	-82.71180730000	Saint Petersburg	FL	32384.00000000000	31555.00000000000	33710	70	33710	33710
1383	9TH AVE N & 63RD ST N	STPE	7	7	27.78076550000	-82.72109220000	Saint Petersburg	FL	32384.00000000000	31555.00000000000	33710	70	33710	33710
1382	9TH AVE N & # 6140	STPE	7	7	27.78077700000	-82.71968840000	Saint Petersburg	FL	32384.00000000000	31555.00000000000	33710	70	33710	33710
1381	9TH AVE N & 61ST ST N	STPE	7	7	27.78078460000	-82.71782680000	Saint Petersburg	FL	32384.00000000000	31555.00000000000	33710	70	33710	33710
7910	37TH ST S & 20TH AVE S	STPE	11	11	27.74994090000	-82.68348690000	Saint Petersburg	FL	18084.00000000000	18370.00000000000	33711	71	33711	33711
7909	37TH ST S & 38TH AVE S	STPE	11	11	27.73386960000	-82.68344120000	Saint Petersburg	FL	18084.00000000000	18370.00000000000	33711	71	33711	33711
7818	34TH ST S & 6TH AVE S	STPE	34	34, 90	27.76425170000	-82.67953490000	Saint Petersburg	FL	18084.00000000000	18370.00000000000	33711	71	33711	33711
7816	34TH ST S & 8TH AVE S	STPE	34	34, 90	27.76183320000	-82.67954250000	Saint Petersburg	FL	18084.00000000000	18370.00000000000	33711	71	33711	33711
7813	34TH ST S & 11TH AVE S	STPE	34	34, 90	27.75895310000	-82.67957310000	Saint Petersburg	FL	18084.00000000000	18370.00000000000	33711	71	33711	33711
7811	34TH ST S & 13TH AVE S	STPE	34	34, 90	27.75706100000	-82.67958070000	Saint Petersburg	FL	18084.00000000000	18370.00000000000	33711	71	33711	33711
7810	34TH ST S & 16TH AVE S	STPE	34	34, 90	27.75490570000	-82.67955020000	Saint Petersburg	FL	18084.00000000000	18370.00000000000	33711	71	33711	33711
7807	34TH ST S & 17TH AVE S	STPE	34	34, 90	27.75357060000	-82.67954250000	Saint Petersburg	FL	18084.00000000000	18370.00000000000	33711	71	33711	33711
7805	34TH ST S & 18TH AVE S	STPE	34	34, 90	27.75175090000	-82.67951970000	Saint Petersburg	FL	18084.00000000000	18370.00000000000	33711	71	33711	33711
7804	34TH ST S & 20TH AVE S	STPE	34	34, 90	27.74994090000	-82.67947390000	Saint Petersburg	FL	18084.00000000000	18370.00000000000	33711	71	33711	33711
7801	34TH ST S & 22ND AVE S	STPE	34	34, 90	27.74777600000	-82.67946620000	Saint Petersburg	FL	18084.00000000000	18370.00000000000	33711	71	33711	33711
7799	34TH ST S & 24TH AVE S	STPE	34	34, 90	27.74582100000	-82.67945100000	Saint Petersburg	FL	18084.00000000000	18370.00000000000	33711	71	33711	33711
7797	34TH ST S & 26TH AVE S	STPE	34	34, 90	27.74416350000	-82.67945860000	Saint Petersburg	FL	18084.00000000000	18370.00000000000	33711	71	33711	33711
7796	34TH ST S & 28TH AVE S	STPE	34	34, 90	27.74389460000	-82.67913060000	Saint Petersburg	FL	18084.00000000000	18370.00000000000	33711	71	33711	33711
7795	34TH ST S & 30TH AVE S	STPE	34	34, 90	27.74135020000	-82.67913820000	Saint Petersburg	FL	18084.00000000000	18370.00000000000	33711	71	33711	33711
7794	34TH ST S & 30TH AVE S	STPE	34	34, 90	27.74079700000	-82.67945860000	Saint Petersburg	FL	18084.00000000000	18370.00000000000	33711	71	33711	33711
7793	34TH ST S & 32ND AVE S	STPE	34	34, 90	27.73995970000	-82.67914580000	Saint Petersburg	FL	18084.00000000000	18370.00000000000	33711	71	33711	33711
7792	34TH ST S & 32ND AVE S	STPE	34	34, 90	27.73926730000	-82.67945100000	Saint Petersburg	FL	18084.00000000000	18370.00000000000	33711	71	33711	33711
7791	34TH ST S & 36TH AVE S	STPE	34	34, 90	27.73594090000	-82.67911530000	Saint Petersburg	FL	18084.00000000000	18370.00000000000	33711	71	33711	33711
7790	34TH ST S & 38TH AVE S	STPE	34	34, 90	27.73406030000	-82.67912290000	Saint Petersburg	FL	18084.00000000000	18370.00000000000	33711	71	33711	33711
7789	34TH ST S & 38TH AVE S	STPE	34	34, 90	27.73336600000	-82.67944340000	Saint Petersburg	FL	18084.00000000000	18370.00000000000	33711	71	33711	33711

7788	34TH ST S & 39TH AVE S	GULF	34	34, 90	27.73227690000	-82.67911530000	Saint Petersburg	FL	18084.00000000000	18370.00000000000	33711	71	33711	33711
7787	34TH ST S & # 3950	STPE	34	34, 90	27.73180200000	-82.67945860000	Saint Petersburg	FL	18084.00000000000	18370.00000000000	33711	71	33711	33711
7786	34TH ST S & 42ND AVE S	STPE	34	34, 90	27.72988700000	-82.67911530000	Saint Petersburg	FL	18084.00000000000	18370.00000000000	33711	71	33711	33711
7785	34TH ST S & 42ND AVE S	STPE	34	34, 90	27.72937770000	-82.67944340000	Saint Petersburg	FL	18084.00000000000	18370.00000000000	33711	71	33711	33711
7784	34TH ST S & 46TH AVE S	STPE	34	34, 90	27.72765730000	-82.67945860000	Saint Petersburg	FL	18084.00000000000	18370.00000000000	33711	71	33711	33711
7783	34TH ST S & 46TH AVE S	STPE	34	34, 90	27.72694970000	-82.67913820000	Saint Petersburg	FL	18084.00000000000	18370.00000000000	33711	71	33711	33711
7782	34TH ST S & # 4700	STPE	34	34, 90	27.72442630000	-82.67945860000	Saint Petersburg	FL	18084.00000000000	18370.00000000000	33711	71	33711	33711
7781	54TH AVE S & 37TH ST S	STPE	34	34, 90	27.71925930000	-82.68099210000	Saint Petersburg	FL	18084.00000000000	18370.00000000000	33711	71	33711	33711
7779	34TH ST S & 2ND AVE S	STPE	34	34, 79, 90	27.76887510000	-82.67955780000	Saint Petersburg	FL	18084.00000000000	18370.00000000000	33711	71	33711	33711
7777	34TH ST S & 3RD AVE S	STPE	34	34, 79, 90	27.76785470000	-82.67955020000	Saint Petersburg	FL	18084.00000000000	18370.00000000000	33711	71	33711	33711
7776	34TH ST S & 4TH AVE S	STPE	34	34, 79, 90	27.76688190000	-82.67955020000	Saint Petersburg	FL	18084.00000000000	18370.00000000000	33711	71	33711	33711
7657	37TH ST S & 46TH AVE S	STPE	11	11, 34	27.72632410000	-82.68133540000	Saint Petersburg	FL	18084.00000000000	18370.00000000000	33711	71	33711	33711
7656	37TH ST S & # 4750	STPE	11	11, 34	27.72424700000	-82.68119810000	Saint Petersburg	FL	18084.00000000000	18370.00000000000	33711	71	33711	33711
7594	54TH AVE S & COLLEGE LANDINGS CT	STPE	90	90	27.71894260000	-82.69105530000	Saint Petersburg	FL	18084.00000000000	18370.00000000000	33711	71	33711	33711
7586	5TH AVE S & 45TH ST S	STPE	79	79	27.76636890000	-82.69412990000	Saint Petersburg	FL	18084.00000000000	18370.00000000000	33711	71	33711	33711
7585	5TH AVE S & 48TH ST S	STPE	79	79	27.76637080000	-82.69826510000	Saint Petersburg	FL	18084.00000000000	18370.00000000000	33711	71	33711	33711
7580	5TH AVE S & 47TH ST S	STPE	79	79	27.76637840000	-82.69688420000	Saint Petersburg	FL	18084.00000000000	18370.00000000000	33711	71	33711	33711
7573	5TH AVE S & 43RD ST S	STPE	79	79	27.76638220000	-82.69140630000	Saint Petersburg	FL	18084.00000000000	18370.00000000000	33711	71	33711	33711
7572	5TH AVE S & 44TH ST S	STPE	79	79	27.76649860000	-82.69331360000	Saint Petersburg	FL	18084.00000000000	18370.00000000000	33711	71	33711	33711
7571	5TH AVE S & 46TH ST S	STPE	79	79	27.76649670000	-82.69606020000	Saint Petersburg	FL	18084.00000000000	18370.00000000000	33711	71	33711	33711
7569	5TH AVE S & 43RD ST S	STPE	79	79	27.76650430000	-82.69203950000	Saint Petersburg	FL	18084.00000000000	18370.00000000000	33711	71	33711	33711
7568	5TH AVE S & 48TH ST S	STPE	79	79	27.76649090000	-82.69836430000	Saint Petersburg	FL	18084.00000000000	18370.00000000000	33711	71	33711	33711
7566	5TH AVE S & 41TH ST S	STPE	79	79	27.76637270000	-82.68962860000	Saint Petersburg	FL	18084.00000000000	18370.00000000000	33711	71	33711	33711
7565	5TH AVE S & 42ND ST S	STPE	79	79	27.76650240000	-82.69042210000	Saint Petersburg	FL	18084.00000000000	18370.00000000000	33711	71	33711	33711
7564	5TH AVE S & 40TH ST S	STPE	79	79	27.76650240000	-82.68804170000	Saint Petersburg	FL	18084.00000000000	18370.00000000000	33711	71	33711	33711
7563	5TH AVE S & 37TH ST S	STPE	79	79	27.76632690000	-82.68319700000	Saint Petersburg	FL	18084.00000000000	18370.00000000000	33711	71	33711	33711
7562	5TH AVE S & 39TH ST S	STPE	79	79	27.76649090000	-82.68588260000	Saint Petersburg	FL	18084.00000000000	18370.00000000000	33711	71	33711	33711
7561	5TH AVE S & KINGSTON ST S	STPE	79	79	27.76649280000	-82.68405150000	Saint Petersburg	FL	18084.00000000000	18370.00000000000	33711	71	33711	33711
7560	5TH AVE S & 38TH ST S	STPE	79	79	27.76634220000	-82.68511200000	Saint Petersburg	FL	18084.00000000000	18370.00000000000	33711	71	33711	33711
7559	5TH AVE S & 40TH ST S	STPE	79	79	27.76636510000	-82.68768310000	Saint Petersburg	FL	18084.00000000000	18370.00000000000	33711	71	33711	33711
7557	5TH AVE S & 35TH ST S	STPE	79	79	27.76634220000	-82.68060300000	Saint Petersburg	FL	18084.00000000000	18370.00000000000	33711	71	33711	33711
7556	5TH AVE S & 35TH ST S	STPE	79	79	27.76650240000	-82.68106840000	Saint Petersburg	FL	18084.00000000000	18370.00000000000	33711	71	33711	33711
7481	22ND AVE S & 34TH ST S	STPE	23	23	27.74841310000	-82.67969510000	Saint Petersburg	FL	18084.00000000000	18370.00000000000	33711	71	33711	33711
7478	22ND AVE S & 35TH ST S	STPE	23	23	27.74841310000	-82.68177800000	Saint Petersburg	FL	18084.00000000000	18370.00000000000	33711	71	33711	33711
7477	22ND AVE S & 47TH ST S	STPE	23	23	27.74833110000	-82.69792940000	Saint Petersburg	FL	18084.00000000000	18370.00000000000	33711	71	33711	33711
7476	22ND AVE S & 45TH ST S	STPE	23	23	27.74838260000	-82.69437410000	Saint Petersburg	FL	18084.00000000000	18370.00000000000	33711	71	33711	33711
7470	22ND AVE S & QUINCY ST S	STPE	23	23	27.74838070000	-82.69229890000	Saint Petersburg	FL	18084.00000000000	18370.00000000000	33711	71	33711	33711
7467	22ND AVE S & 43RD ST S	STPE	23	23	27.74837880000	-82.69071200000	Saint Petersburg	FL	18084.00000000000	18370.00000000000	33711	71	33711	33711
7460	22ND AVE S & 37TH ST S	STPE	23	23	27.74839020000	-82.68369290000	Saint Petersburg	FL	18084.00000000000	18370.00000000000	33711	71	33711	33711
7459	22ND AVE S & 40TH ST S	STPE	23	23	27.74839400000	-82.68788910000	Saint Petersburg	FL	18084.00000000000	18370.00000000000	33711	71	33711	33711
7458	22ND AVE S & 38TH ST S	STPE	23	23	27.74839400000	-82.68510440000	Saint Petersburg	FL	18084.00000000000	18370.00000000000	33711	71	33711	33711
7457	22ND AVE S & 35TH ST S	STPE	23	23	27.74827770000	-82.68135070000	Saint Petersburg	FL	18084.00000000000	18370.00000000000	33711	71	33711	33711
7456	22ND AVE S & 34TH ST S	STPE	23	23	27.74828720000	-82.67996220000	Saint Petersburg	FL	18084.00000000000	18370.00000000000	33711	71	33711	33711
7454	22ND AVE S & 38TH ST S	STPE	23	23	27.74825670000	-82.68510440000	Saint Petersburg	FL	18084.00000000000	18370.00000000000	33711	71	33711	33711
7453	22ND AVE S & 41ST ST S	STPE	23	23	27.74827580000	-82.68857570000	Saint Petersburg	FL	18084.00000000000	18370.00000000000	33711	71	33711	33711
7452	22ND AVE S & 43RD ST S	STPE	23	23	27.74826810000	-82.69123080000	Saint Petersburg	FL	18084.00000000000	18370.00000000000	33711	71	33711	33711
7451	22ND AVE S & 36TH ST S	STPE	23	23	27.74827380000	-82.68279270000	Saint Petersburg	FL	18084.00000000000	18370.00000000000	33711	71	33711	33711
7450	22ND AVE S & 46TH ST S	STPE	23	23	27.74821850000	-82.69569400000	Saint Petersburg	FL	18084.00000000000	18370.00000000000	33711	71	33711	33711
7449	22ND AVE S & 44TH ST S	STPE	23	23	27.74826620000	-82.69279480000	Saint Petersburg	FL	18084.00000000000	18370.00000000000	33711	71	33711	33711
7448	22ND AVE S & 49TH ST S	STPE	23	23	27.74818610000	-82.69905090000	Saint Petersburg	FL	18084.00000000000	18370.00000000000	33711	71	33711	33711
7373	46TH AVE S & 34TH ST S	STPE	34	34	27.72638320000	-82.67964940000	Saint Petersburg	FL	18084.00000000000	18370.00000000000	33711	71	33711	33711
7372	34TH ST S & 50TH AVE S	STPE	34	34	27.72193530000	-82.67942050000	Saint Petersburg	FL	18084.00000000000	18370.00000000000	33711	71	33711	33711
7371	37TH ST S & 54TH AVE S	STPE	34	34	27.71990780000	-82.68125150000	Saint Petersburg	FL	18084.00000000000	18370.00000000000	33711	71	33711	33711
7368	1ST AVE S & 43RD ST S	STPE	18	18	27.77001570000	-82.69136810000	Saint Petersburg	FL	18084.00000000000	18370.00000000000	33711	71	33711	33711
7367	1ST AVE S & 41ST ST S	STPE	18	18	27.77001570000	-82.68846130000	Saint Petersburg	FL	18084.00000000000	18370.00000000000	33711	71	33711	33711
7365	1ST AVE S & 49TH ST S	STPE	18	18	27.77000240000	-82.69943240000	Saint Petersburg	FL	18084.00000000000	18370.00000000000	33711	71	33711	33711
7363	1ST AVE S & 37TH ST S	STPE	18	18	27.76991080000	-82.68285370000	Saint Petersburg	FL	18084.00000000000	18370.00000000000	33711	71	33711	33711
7360	1ST AVE S & 47TH ST S	STPE	18	18	27.77000240000	-82.69667050000	Saint Petersburg	FL	18084.00000000000	18370.00000000000	33711	71	33711	33711
7358	1ST AVE S & 39TH ST S	STPE	18	18	27.77000620000	-82.68585970000	Saint Petersburg	FL	18084.00000000000	18370.00000000000	33711	71	33711	33711
7357	1ST AVE S & 45TH ST S	STPE	18	18	27.77001570000	-82.69413760000	Saint Petersburg	FL	18084.00000000000	18370.00000000000	33711	71	33711	33711
7243	18TH AVE S & 35TH ST S	STPE	14	14	27.75188640000	-82.68122100000	Saint Petersburg	FL	18084.00000000000	18370.00000000000	33711	71	33711	33711
7241	18TH AVE S & TIFTON ST S	STPE	14	14	27.75200650000	-82.69690700000	Saint Petersburg	FL	18084.00000000000	18370.00000000000	33711	71	33711	33711
7239	18TH AVE S & 45TH ST S	STPE	14	14	27.75200270000	-82.69439700000	Saint Petersburg	FL	18084.00000000000	18370.00000000000	33711	71	33711	33711
7238	18TH AVE S & 44TH ST S	STPE	14	14	27.75200270000	-82.69349670000	Saint Petersburg	FL	18084.00000000000	18370.00000000000	33711	71	33711	33711
7236	18TH AVE S & 49TH ST S	STPE	14	14	27.75200270000	-82.69951630000	Saint Petersburg	FL	18084.00000000000	18370.00000000000	33711	71	33711	33711
7235	18TH AVE S & 41ST ST S	STPE	14	14	27.75201420000	-82.68928530000	Saint Petersburg	FL	18084.00000000000	18370.00000000000	33711	71	33711	33711
7234	18TH AVE S & 40TH ST S	STPE	14	14	27.75200840000	-82.68749240000	Saint Petersburg	FL	18084.00000000000	18370.00000000000	33711	71	33711	33711
7233	18TH AVE S & 39TH ST S	STPE	14	14	27.75201800000	-82.68633270000	Saint Petersburg	FL	18084.00000000000	18370.00000000000	33711	71	33711	33711
7231	18TH AVE S & 38TH ST S	STPE	14	14	27.75202750000	-82.68472290000	Saint Petersburg	FL	18084.00000000000	18370.00000000000	33711	71	33711	33711
7230	18TH AVE S & 37TH ST S	STPE	14	14	27.75203320000	-82.68375400000	Saint Petersburg	FL	18084.00000000000	18370.00000000000	33711	71	33711	33711
7229	18TH AVE S & 38TH ST S	STPE	14	14	27.75185970000	-82.68508910000	Saint Petersburg	FL	18084.00000000000	18370.00000000000	33711	71	33711	33711
7227	18TH AVE S & 37TH ST S	STPE	14	14	27.75189400000	-82.68311310000	Saint Petersburg	FL	18084.00000000000	18370.00000000000	33711	71	33711	33711
7226	18TH AVE S & 40TH ST S	STPE	14	14	27.75186350000	-82.68724060000	Saint Petersburg	FL	18084.00000000000	18370.00000000000	33711	71	33711	33711
7224	18TH AVE S & # 3411	STPE	14	14	27.75207140000	-82.67985530000	Saint Petersburg	FL	18084.00000000000	18370.00000000000	33711	71	33711	33711
7223	18TH AVE S & 35TH ST S	STPE	14	14	27.75203510000	-82.68179320000	Saint Petersburg	FL	18084.00000000000	18370.00000000000	33711	71	33711	33711
7221	18TH AVE S & 49TH ST S	STPE	14	14	27.75188450000	-82.69834140000	Saint Petersburg	FL	18084.00000000000	18370.00000000000	33711	71	33711	33711
7219	18TH AVE S & TIFTON ST S	STPE	14	14	27.75188260000	-82.69650270000	Saint Petersburg	FL	18084.00000000000	18370.00000000000	33711	71	33711	33711
7217	18TH AVE S & 42ND ST S	STPE	14	14	27.75187680000	-82.68976590000	Saint Petersburg	FL	18084.00000000000	18370.00000000000	33711	71	33711	33711
7214	18TH AVE S & 44TH ST S	STPE	14	14	27.75186730000	-82.69284060000	Saint Petersburg	FL	18084.00000000000	18370.00000000000	33711	71	33711	33711
7210	18TH AVE S & QUINCY ST S	STPE	14	14	27.75187680000	-82.69174960000	Saint Petersburg	FL	18084.00000000000	18370.00000000000	33711	71	33711	33711
7209	18TH AVE S & 46TH ST S	STPE	14	14	27.75185970000	-82.69538120000	Saint Petersburg	FL	18084.00000000000	18370.00000000000	33711	71	33711	33711
7208	37TH ST S & 1ST AVE S	STPE	11	11	27.76990320000	-82.68332670000	Saint Petersburg	FL	18084.00000000000	18370.00000000000	33711	71	33711	33711
7207	37TH ST S & 3RD AVE S	STPE	11	11	27.76865390000	-82.68334200000	Saint Petersburg	FL	18084.00000000000	18370.00000000000	33711	71	33711	33711
7206	37TH ST S & 3RD AVE S	STPE	11	11	27.76809500000	-82.68352510000	Saint Petersburg	FL	18084.00000000000	18370.00000000000	33711	71	33711	33711
7205	37TH ST S & 5TH AVE S	STPE	11	11	27.76682090000	-82.68335720000	Saint Petersburg	FL	18084.00000000000	18370.00000000000	33711	71	33711	33711
7204	37TH ST S & 5TH AVE S	STPE	11	11	27.76596450000	-82.68351750000	Saint Petersburg	FL	18084.00000000000	18370.00000000000	33711	71	33711	33711
7203	37TH ST S & EMERSON AVE S	STPE	11	11	27.76585770000	-82.68336490000	Saint Petersburg	FL	18084.00000000000	18370.00000000000	33711	71	33711	33711
7202	37TH ST S & FAIRFIELD AVE S	STPE	11	11	27.76353840000	-82.68354800000	Saint Petersburg	FL	18084.00000000000	18370.00000000000	33711	71	33711	33711
7201	37TH ST S & FAIRFIELD AVE S	STPE	11	11	27.76404190000	-82.68337250000	Saint Petersburg	FL	18084.00000000000	18370.00000000000	33711	71	33711	33711
7200	37TH ST S & 8TH AVE S	STPE	11	11	27.76211740000	-82.68335720000	Saint Petersburg	FL	18084.00000000000	18370.00000000000	33711	71	33711	33711
7199	37TH ST S & 8TH AVE S	STPE	11	11	27.76148800000	-82.68352510000	Saint Petersburg	FL	18084.00000000000	18370.00000000000	33711	71	33711	33711
7198	37TH ST S & 10TH AVE S	STPE	11	11	27.75993160000	-82.68354030000	Saint Petersburg	FL	18084.00000000000	18370.00000000000	33711	71	33711	33711
7197	37TH ST S & 10TH AVE S	STPE	11	11	27.75999070000	-82.68338010000	Saint Petersburg	FL	18084.00000000000	18370.00000000000	33711	71	33711	33711
7196	37TH ST S & 12TH AVE S	STPE	11	11	27.75847240000	-82.68336490000	Saint Petersburg	FL	18084.00000000000	18370.00000000000	33711	71	33711	33711

7195	37TH ST S & 12TH AVE S	STPE	11	11	27.75795360000	-82.68354800000	Saint Petersburg	FL	18084.00000000000	18370.00000000000	33711	71	33711	33711
7194	37TH ST S & 14TH AVE S	STPE	11	11	27.75669480000	-82.68338780000	Saint Petersburg	FL	18084.00000000000	18370.00000000000	33711	71	33711	33711
7193	37TH ST S & 14TH AVE S	STPE	11	11	27.75624470000	-82.68355560000	Saint Petersburg	FL	18084.00000000000	18370.00000000000	33711	71	33711	33711
7192	37TH ST S & 15TH AVE S	STPE	11	11	27.75576780000	-82.68337250000	Saint Petersburg	FL	18084.00000000000	18370.00000000000	33711	71	33711	33711
7190	37TH ST S & 16TH AVE S	STPE	11	11	27.75485610000	-82.68354800000	Saint Petersburg	FL	18084.00000000000	18370.00000000000	33711	71	33711	33711
7189	37TH ST S & 17TH AVE S	STPE	11	11	27.75339320000	-82.68351750000	Saint Petersburg	FL	18084.00000000000	18370.00000000000	33711	71	33711	33711
7188	37TH ST S & 17TH AVE S	STPE	11	11	27.75418280000	-82.68334200000	Saint Petersburg	FL	18084.00000000000	18370.00000000000	33711	71	33711	33711
7187	37TH ST S & 18TH AVE S	STPE	11	11	27.75178910000	-82.68354800000	Saint Petersburg	FL	18084.00000000000	18370.00000000000	33711	71	33711	33711
7186	37TH ST S & 18TH AVE S	STPE	11	11	27.75225830000	-82.68334960000	Saint Petersburg	FL	18084.00000000000	18370.00000000000	33711	71	33711	33711
7185	37TH ST S & 20TH AVE S	STPE	11	11	27.75031660000	-82.68331910000	Saint Petersburg	FL	18084.00000000000	18370.00000000000	33711	71	33711	33711
7184	37TH ST S & 22ND AVE S	STPE	11	11	27.74825100000	-82.68331150000	Saint Petersburg	FL	18084.00000000000	18370.00000000000	33711	71	33711	33711
7183	37TH ST S & 22ND AVE S	STPE	11	11	27.74781040000	-82.68344120000	Saint Petersburg	FL	18084.00000000000	18370.00000000000	33711	71	33711	33711
7182	37TH ST S & # 2400	STPE	11	11	27.74625020000	-82.68331150000	Saint Petersburg	FL	18084.00000000000	18370.00000000000	33711	71	33711	33711
7181	37TH ST S & 26TH AVE S	STPE	11	11	27.74571040000	-82.68344120000	Saint Petersburg	FL	18084.00000000000	18370.00000000000	33711	71	33711	33711
7180	37TH ST S & 26TH AVE S	STPE	11	11	27.74501800000	-82.68329620000	Saint Petersburg	FL	18084.00000000000	18370.00000000000	33711	71	33711	33711
7179	37TH ST S & 27TH AVE S	STPE	11	11	27.74436760000	-82.68342590000	Saint Petersburg	FL	18084.00000000000	18370.00000000000	33711	71	33711	33711
7178	37TH ST S & ABINGTON AVE S	STPE	11	11	27.74371530000	-82.68328860000	Saint Petersburg	FL	18084.00000000000	18370.00000000000	33711	71	33711	33711
7177	37TH ST S & ABINGTON AVE S	STPE	11	11	27.74263000000	-82.68341830000	Saint Petersburg	FL	18084.00000000000	18370.00000000000	33711	71	33711	33711
7176	37TH ST S & 29TH AVE S	STPE	11	11	27.74150470000	-82.68328860000	Saint Petersburg	FL	18084.00000000000	18370.00000000000	33711	71	33711	33711
7175	37TH ST S & 30TH AVE S	STPE	11	11	27.74133300000	-82.68342590000	Saint Petersburg	FL	18084.00000000000	18370.00000000000	33711	71	33711	33711
7174	37TH ST S & 31ST AVE S	STPE	11	11	27.74012180000	-82.68329620000	Saint Petersburg	FL	18084.00000000000	18370.00000000000	33711	71	33711	33711
7173	37TH ST S & 32ND AVE S	STPE	11	11	27.73886680000	-82.68330380000	Saint Petersburg	FL	18084.00000000000	18370.00000000000	33711	71	33711	33711
7172	37TH ST S & 32ND AVE S	STPE	11	11	27.73831370000	-82.68343350000	Saint Petersburg	FL	18084.00000000000	18370.00000000000	33711	71	33711	33711
7171	37TH ST S & 34TH AVE S	STPE	11	11	27.73688700000	-82.68344120000	Saint Petersburg	FL	18084.00000000000	18370.00000000000	33711	71	33711	33711
7170	37TH ST S & 34TH AVE S	STPE	11	11	27.73679920000	-82.68328090000	Saint Petersburg	FL	18084.00000000000	18370.00000000000	33711	71	33711	33711
7169	37TH ST S & LINO WAY S	STPE	11	11	27.73493770000	-82.68345640000	Saint Petersburg	FL	18084.00000000000	18370.00000000000	33711	71	33711	33711
7168	37TH ST S & 38TH AVE S	STPE	11	11	27.73448940000	-82.68327330000	Saint Petersburg	FL	18084.00000000000	18370.00000000000	33711	71	33711	33711
7167	37TH ST S & 38TH AVE S	STPE	11	11	27.73362920000	-82.68327330000	Saint Petersburg	FL	18084.00000000000	18370.00000000000	33711	71	33711	33711
7166	37TH ST S & 40TH AVE S	STPE	11	11	27.73138240000	-82.68218230000	Saint Petersburg	FL	18084.00000000000	18370.00000000000	33711	71	33711	33711
7165	37TH ST S & 40TH AVE S	STPE	11	11	27.73099520000	-82.68214420000	Saint Petersburg	FL	18084.00000000000	18370.00000000000	33711	71	33711	33711
7164	37TH ST S & 42ND AVE S	STPE	11	11	27.73023410000	-82.68204500000	Saint Petersburg	FL	18084.00000000000	18370.00000000000	33711	71	33711	33711
7163	37TH ST S & 42ND AVE S	STPE	11	11	27.72955320000	-82.68182370000	Saint Petersburg	FL	18084.00000000000	18370.00000000000	33711	71	33711	33711
7161	37TH ST S & # 4450	STPE	11	11	27.72813990000	-82.68167880000	Saint Petersburg	FL	18084.00000000000	18370.00000000000	33711	71	33711	33711
7160	37TH ST S & 46TH AVE S	STPE	11	11	27.72656060000	-82.68168640000	Saint Petersburg	FL	18084.00000000000	18370.00000000000	33711	71	33711	33711
7159	37TH ST S & # 4801	STPE	11	11	27.72467040000	-82.68141170000	Saint Petersburg	FL	18084.00000000000	18370.00000000000	33711	71	33711	33711
7158	37TH ST S & 50TH AVE S	STPE	11	11	27.72292330000	-82.68140410000	Saint Petersburg	FL	18084.00000000000	18370.00000000000	33711	71	33711	33711
7157	50TH AVE S & 37TH ST S	STPE	11	11	27.72254370000	-82.68021390000	Saint Petersburg	FL	18084.00000000000	18370.00000000000	33711	71	33711	33711
7156	50TH AVE S & 34TH ST S	STPE	11	11	27.72240830000	-82.67997740000	Saint Petersburg	FL	18084.00000000000	18370.00000000000	33711	71	33711	33711
6676	37TH ST S & # 4800	STPE	34	34	27.72538190000	-82.68122860000	Saint Petersburg	FL	18084.00000000000	18370.00000000000	33711	71	33711	33711
6513	34TH ST S & 36TH AVE S	STPE	34	34, 90	27.73653600000	-82.67945860000	Saint Petersburg	FL	18084.00000000000	18370.00000000000	33711	71	33711	33711
6368	37TH ST S & CENTRAL AVENUE	STPE	11	11	27.77059170000	-82.68350980000	Saint Petersburg	FL	18084.00000000000	18370.00000000000	33711	71	33711	33711
6238	34TH ST S & 46TH AVE S	STPE	90	90	27.72514720000	-82.67913820000	Saint Petersburg	FL	18084.00000000000	18370.00000000000	33711	71	33711	33711
6227	37TH ST S & 31ST AVE S	STPE	11	11	27.73981480000	-82.68344120000	Saint Petersburg	FL	18084.00000000000	18370.00000000000	33711	71	33711	33711
6220	ECKERD COLLEGE	STPE	34	34	27.71770860000	-82.68843840000	Saint Petersburg	FL	18084.00000000000	18370.00000000000	33711	71	33711	33711
1059	CENTRAL AVE & 35TH ST S	STPE	5	5, 7, 15, 35	27.77087780000	-82.68090820000	Saint Petersburg	FL	18084.00000000000	18370.00000000000	33711	71	33711	33711
1049	CENTRAL AVE & 37TH ST S	STPE	5	5, 7, 15, 35	27.77088740000	-82.68314360000	Saint Petersburg	FL	18084.00000000000	18370.00000000000	33711	71	33711	33711
1048	CENTRAL AVE & 44TH ST S	STPE	35	35, 52, 90,	27.77088170000	-82.69253540000	Saint Petersburg	FL	18084.00000000000	18370.00000000000	33711	71	33711	33711
1047	CENTRAL AVE & 42ND ST S	STPE	35	35, 52, 90,	27.77088930000	-82.69037630000	Saint Petersburg	FL	18084.00000000000	18370.00000000000	33711	71	33711	33711
1043	CENTRAL AVE & 48TH ST S	STPE	35	35, 52, 90,	27.77087020000	-82.69800570000	Saint Petersburg	FL	18084.00000000000	18370.00000000000	33711	71	33711	33711
1042	CENTRAL AVE & 40TH ST S	STPE	15	15, 35, 52,	27.77089880000	-82.68723300000	Saint Petersburg	FL	18084.00000000000	18370.00000000000	33711	71	33711	33711
1029	CENTRAL AVE & 38TH ST S	STPE	15	15, 35, 52,	27.77089120000	-82.68504330000	Saint Petersburg	FL	18084.00000000000	18370.00000000000	33711	71	33711	33711
7595	54TH AVE S & DOLPHIN CAY LN S	STPE	90	90	27.71924970000	-82.69162750000	Saint Petersburg	FL	18084.00000000000	18370.00000000000	33711	71	33711	33711
7356	40TH ST S & 1ST AVE S	STPE	15	15	27.77015500000	-82.68762970000	Saint Petersburg	FL	18084.00000000000	18370.00000000000	33711	71	33711	33711
7355	40TH ST S & 2ND AVE S	STPE	15	15	27.76928330000	-82.68761440000	Saint Petersburg	FL	18084.00000000000	18370.00000000000	33711	71	33711	33711
7354	40TH ST S & 2ND AVE S	STPE	15	15	27.76964760000	-82.68747710000	Saint Petersburg	FL	18084.00000000000	18370.00000000000	33711	71	33711	33711
7353	40TH ST S & 3RD AVE S	STPE	15	15	27.76855280000	-82.68746190000	Saint Petersburg	FL	18084.00000000000	18370.00000000000	33711	71	33711	33711
7352	40TH ST S & 5TH AVE S	STPE	15	15	27.76659200000	-82.68744660000	Saint Petersburg	FL	18084.00000000000	18370.00000000000	33711	71	33711	33711
7351	40TH ST S & 4TH AVE S	STPE	15	15	27.76717950000	-82.68759160000	Saint Petersburg	FL	18084.00000000000	18370.00000000000	33711	71	33711	33711
7350	40TH ST S & 5TH AVE S	STPE	15	15	27.76624300000	-82.68759920000	Saint Petersburg	FL	18084.00000000000	18370.00000000000	33711	71	33711	33711
7348	40TH ST S & 6TH AVE S	STPE	15	15	27.76445390000	-82.68759920000	Saint Petersburg	FL	18084.00000000000	18370.00000000000	33711	71	33711	33711
7347	40TH ST S & FAIRFIELD AVE S	STPE	15	15	27.76360130000	-82.68744660000	Saint Petersburg	FL	18084.00000000000	18370.00000000000	33711	71	33711	33711
7346	40TH ST S & THE PINELLAS TRL	STPE	15	15	27.76326940000	-82.68759160000	Saint Petersburg	FL	18084.00000000000	18370.00000000000	33711	71	33711	33711
7345	40TH ST S & THE PINELLAS TRL	STPE	15	15	27.76199150000	-82.68744660000	Saint Petersburg	FL	18084.00000000000	18370.00000000000	33711	71	33711	33711
7344	40TH ST S & 8TH AVE S	STPE	15	15	27.76160810000	-82.68758390000	Saint Petersburg	FL	18084.00000000000	18370.00000000000	33711	71	33711	33711
7343	40TH ST S & 9TH AVE S	STPE	15	15	27.76114850000	-82.68744660000	Saint Petersburg	FL	18084.00000000000	18370.00000000000	33711	71	33711	33711
7342	40TH ST S & 10TH AVE S	STPE	15	15	27.75986100000	-82.68757630000	Saint Petersburg	FL	18084.00000000000	18370.00000000000	33711	71	33711	33711
7340	40TH ST S & 12TH AVE S	STPE	15	15	27.75802230000	-82.68757630000	Saint Petersburg	FL	18084.00000000000	18370.00000000000	33711	71	33711	33711
7337	40TH ST S & 13TH AVE S	STPE	15	15	27.75758740000	-82.68744660000	Saint Petersburg	FL	18084.00000000000	18370.00000000000	33711	71	33711	33711
7334	40TH ST S & 15TH AVE S	STPE	15	15	27.75616460000	-82.68745420000	Saint Petersburg	FL	18084.00000000000	18370.00000000000	33711	71	33711	33711
7332	40TH ST S & 15TH AVE S	STPE	15	15	27.75576210000	-82.68759160000	Saint Petersburg	FL	18084.00000000000	18370.00000000000	33711	71	33711	33711
7320	15TH AVE S & TIFTON ST S	STPE	15	15	27.75564580000	-82.69725040000	Saint Petersburg	FL	18084.00000000000	18370.00000000000	33711	71	33711	33711
7318	15TH AVE S & 48TH ST S	STPE	15	15	27.75563620000	-82.69908910000	Saint Petersburg	FL	18084.00000000000	18370.00000000000	33711	71	33711	33711
7316	15TH AVE S & 41ST ST S	STPE	15	15	27.75554280000	-82.68919370000	Saint Petersburg	FL	18084.00000000000	18370.00000000000	33711	71	33711	33711
7315	15TH AVE S & 41ST ST S	STPE	15	15	27.75564960000	-82.68935390000	Saint Petersburg	FL	18084.00000000000	18370.00000000000	33711	71	33711	33711
7314	15TH AVE S & 47TH ST S	STPE	15	15	27.75552560000	-82.69746400000	Saint Petersburg	FL	18084.00000000000	18370.00000000000	33711	71	33711	33711
7313	15TH AVE S & 45TH ST S	STPE	15	15	27.75563810000	-82.69462590000	Saint Petersburg	FL	18084.00000000000	18370.00000000000	33711	71	33711	33711
7312	15TH AVE S & 43RD ST S	STPE	15	15	27.75564000000	-82.69197080000	Saint Petersburg	FL	18084.00000000000	18370.00000000000	33711	71	33711	33711
7311	15TH AVE S & 43RD ST S	STPE	15	15	27.75553510000	-82.69078830000	Saint Petersburg	FL	18084.00000000000	18370.00000000000	33711	71	33711	33711
7309	15TH AVE S & 46TH ST S	STPE	15	15	27.75553700000	-82.69551850000	Saint Petersburg	FL	18084.00000000000	18370.00000000000	33711	71	33711	33711
7308	15TH AVE S & 49TH ST S	STPE	15	15	27.75551410000	-82.69910430000	Saint Petersburg	FL	18084.00000000000	18370.00000000000	33711	71	33711	33711
7302	15TH AVE S & 44TH ST S	STPE	15	15	27.75551800000	-82.69263460000	Saint Petersburg	FL	18084.00000000000	18370.00000000000	33711	71	33711	33711
6656	54TH AVE S & 41 ST S	STPE	90	90	27.71923830000	-82.68833920000	Saint Petersburg	FL	18084.00000000000	18370.00000000000	33711	71	33711	33711
8401	5TH AVE S & 22ND ST S	STPE	79	79	27.76653670000	-82.66246030000	Saint Petersburg	FL	27715.00000000000	26642.00000000000	33712	72	33712	33712
8379	16TH ST S & 18TH AVE S	STPE	23	23	27.75179480000	-82.65489200000	Saint Petersburg	FL	27715.00000000000	26642.00000000000	33712	72	33712	33712
8378	18TH AVE S & 31TH ST S	STPE	14	14	27.75191310000	-82.67498780000	Saint Petersburg	FL	27715.00000000000	26642.00000000000	33712	72	33712	33712
8377	18TH AVE S & 30TH ST S	STPE	14	14	27.75209810000	-82.67340090000	Saint Petersburg	FL	27715.00000000000	26642.00000000000	33712	72	33712	33712
8323	CENTRAL AVE & 18TH ST	STPE	35	35	27.77093890000	-82.65787510000	Saint Petersburg	FL	27715.00000000000	26642.00000000000	33712	72	33712	33712
8290	5TH AVE S & 22ND ST S	STPE	79	79	27.76644520000	-82.66265870000	Saint Petersburg	FL	27715.00000000000	26642.00000000000	33712	72	33712	33712
8015	CENTRAL AVE & 20TH ST	STPE	35	35	27.77093890000	-82.65994260000	Saint Petersburg	FL	27715.00000000000	26642.00000000000	33712	72	33712	33712
8014	CENTRAL AVE & 25TH ST S	STPE	35	35	27.77092170000	-82.66693120000	Saint Petersburg	FL	27715.00000000000	26642.00000000000	33712	72	33712	33712
7963	16TH ST S & 9TH AVE S	STPE	15	15, 23	27.76094440000	-82.65489960000	Saint Petersburg	FL	27715.00000000000	26642.00000000000	33712	72	33712	33712
7870	16TH ST S & 5TH AVE S	STPE	7	7, 15, 23, 7	27.76538660000	-82.65468600000	Saint Petersburg	FL	27715.00000000000	26642.00000000000	33712	72	33712	33712
7860	16TH ST S & 9TH AVE S	STPE	7	7, 15, 23	27.76128390000	-82.65468600000	Saint Petersburg	FL	27715.00000000000	26642.00000000000	33712	72	33712	33712
7858	31ST ST S & 3RD AVE S	STPE	14	14, 15, 79	27.76876450000	-82.67540740000	Saint Petersburg	FL	27715.00000000000	26642.00000000000	33712	72	33712	33712

7857	31ST ST S & 3RD AVE S	STPE	14	14, 15, 79	27.76925090000	-82.67524720000	Saint Petersburg	FL	27715.00000000000	26642.00000000000	33712	72	33712	33712
7856	31ST ST S & CARLISLE AVE S	STPE	14	14, 15, 79	27.76748280000	-82.67537690000	Saint Petersburg	FL	27715.00000000000	26642.00000000000	33712	72	33712	33712
7855	31ST ST S & 5TH AVE S	STPE	14	14, 15, 79	27.76672740000	-82.67523190000	Saint Petersburg	FL	27715.00000000000	26642.00000000000	33712	72	33712	33712
7854	31ST ST S & 5TH AVE S	STPE	14	14, 15	27.76608090000	-82.67539980000	Saint Petersburg	FL	27715.00000000000	26642.00000000000	33712	72	33712	33712
7853	31ST ST S & 6TH AVE S	STPE	14	14, 15	27.76517870000	-82.67522430000	Saint Petersburg	FL	27715.00000000000	26642.00000000000	33712	72	33712	33712
7819	34TH ST S & 6TH AVE S	STPE	34	34, 90	27.76482390000	-82.67923740000	Saint Petersburg	FL	27715.00000000000	26642.00000000000	33712	72	33712	33712
7817	34TH ST S & FAIRFIELD AVE S	STPE	34	34, 90	27.76345830000	-82.67922970000	Saint Petersburg	FL	27715.00000000000	26642.00000000000	33712	72	33712	33712
7815	34TH ST S & 9TH AVE S	STPE	34	34, 90	27.76142690000	-82.67922970000	Saint Petersburg	FL	27715.00000000000	26642.00000000000	33712	72	33712	33712
7814	34TH ST S & 11TH AVE S	STPE	34	34, 90	27.75940510000	-82.67927550000	Saint Petersburg	FL	27715.00000000000	26642.00000000000	33712	72	33712	33712
7812	34TH ST S & 12TH AVE S	STPE	34	34, 90	27.75806810000	-82.67928310000	Saint Petersburg	FL	27715.00000000000	26642.00000000000	33712	72	33712	33712
7809	34TH ST S & OAKLEY AVE S	STPE	34	34, 90	27.75500870000	-82.67925260000	Saint Petersburg	FL	27715.00000000000	26642.00000000000	33712	72	33712	33712
7808	34TH ST S & 17TH AVE S	STPE	34	34, 90	27.75389860000	-82.67924500000	Saint Petersburg	FL	27715.00000000000	26642.00000000000	33712	72	33712	33712
7806	34TH ST S & QUEENSBORO AVE S	STPE	34	34, 90	27.75264740000	-82.67923740000	Saint Petersburg	FL	27715.00000000000	26642.00000000000	33712	72	33712	33712
7803	34TH ST S & 19TH AVE S	STPE	34	34, 90	27.75067710000	-82.67919920000	Saint Petersburg	FL	27715.00000000000	26642.00000000000	33712	72	33712	33712
7802	34TH ST S & 22ND AVE S	STPE	34	34, 90	27.74859050000	-82.67913820000	Saint Petersburg	FL	27715.00000000000	26642.00000000000	33712	72	33712	33712
7800	34TH ST S & 24TH AVE S	STPE	34	34, 90	27.74689870000	-82.67913820000	Saint Petersburg	FL	27715.00000000000	26642.00000000000	33712	72	33712	33712
7798	34TH ST S & 26TH AVE S	STPE	34	34, 90	27.74521450000	-82.67912290000	Saint Petersburg	FL	27715.00000000000	26642.00000000000	33712	72	33712	33712
7780	34TH ST S & 1ST AVE S	STPE	34	34, 79, 90	27.76998330000	-82.67922970000	Saint Petersburg	FL	27715.00000000000	26642.00000000000	33712	72	33712	33712
7778	34TH ST S & CARLISLE AVE S	STPE	34	34, 79, 90	27.76819610000	-82.67922970000	Saint Petersburg	FL	27715.00000000000	26642.00000000000	33712	72	33712	33712
7775	34TH ST S & 4TH AVE S	STPE	34	34, 79, 90	27.76684380000	-82.67923740000	Saint Petersburg	FL	27715.00000000000	26642.00000000000	33712	72	33712	33712
7774	1ST AVE S & 19TH ST S	STPE	18	18, 97	27.77011870000	-82.65901950000	Saint Petersburg	FL	27715.00000000000	26642.00000000000	33712	72	33712	33712
7773	1ST AVE S & 16TH ST S	STPE	18	18, 97	27.77012250000	-82.65531920000	Saint Petersburg	FL	27715.00000000000	26642.00000000000	33712	72	33712	33712
7728	22ND AVE S & 16TH ST S	STPE	23	23	27.74846460000	-82.65503690000	Saint Petersburg	FL	27715.00000000000	26642.00000000000	33712	72	33712	33712
7726	22ND AVE S & 17TH ST S	STPE	23	23	27.74849510000	-82.65617370000	Saint Petersburg	FL	27715.00000000000	26642.00000000000	33712	72	33712	33712
7724	22ND AVE S & ACORN PL S	STPE	23	23	27.74845310000	-82.66873170000	Saint Petersburg	FL	27715.00000000000	26642.00000000000	33712	72	33712	33712
7723	22ND AVE S & FORREST ST S	STPE	23	23	27.74844740000	-82.65931700000	Saint Petersburg	FL	27715.00000000000	26642.00000000000	33712	72	33712	33712
7722	22ND AVE S & 21ST ST S	STPE	23	23	27.74847790000	-82.66107940000	Saint Petersburg	FL	27715.00000000000	26642.00000000000	33712	72	33712	33712
7721	22ND AVE S & 22ND ST S	STPE	23	23	27.74847030000	-82.66341400000	Saint Petersburg	FL	27715.00000000000	26642.00000000000	33712	72	33712	33712
7720	22ND AVE S & 27TH ST S	STPE	23	23	27.74842830000	-82.67073060000	Saint Petersburg	FL	27715.00000000000	26642.00000000000	33712	72	33712	33712
7719	22ND AVE S & WALTON ST S	STPE	23	23	27.74844740000	-82.66566470000	Saint Petersburg	FL	27715.00000000000	26642.00000000000	33712	72	33712	33712
7703	1ST AVE S & 29TH ST S	STPE	18	18	27.77005390000	-82.67226410000	Saint Petersburg	FL	27715.00000000000	26642.00000000000	33712	72	33712	33712
7702	1ST AVE S & 31ST ST S	STPE	18	18	27.77003100000	-82.67499540000	Saint Petersburg	FL	27715.00000000000	26642.00000000000	33712	72	33712	33712
7701	31ST ST S & 6TH AVE S	STPE	14	14, 15	27.76476670000	-82.67538450000	Saint Petersburg	FL	27715.00000000000	26642.00000000000	33712	72	33712	33712
7700	31ST ST S & 7TH AVE S	STPE	14	14, 15	27.76298520000	-82.67521670000	Saint Petersburg	FL	27715.00000000000	26642.00000000000	33712	72	33712	33712
7699	31ST ST S & FAIRFIELD AVE S	STPE	14	14, 15	27.76310920000	-82.67539980000	Saint Petersburg	FL	27715.00000000000	26642.00000000000	33712	72	33712	33712
7698	31ST ST S & 7TH AVE S	STPE	14	14, 15	27.76194760000	-82.67522430000	Saint Petersburg	FL	27715.00000000000	26642.00000000000	33712	72	33712	33712
7697	31ST ST S & 10TH AVE S	STPE	14	14, 15	27.76161770000	-82.67538450000	Saint Petersburg	FL	27715.00000000000	26642.00000000000	33712	72	33712	33712
7696	31ST ST S & 14TH AVE S	STPE	14	14, 15	27.75661660000	-82.67518620000	Saint Petersburg	FL	27715.00000000000	26642.00000000000	33712	72	33712	33712
7695	31ST ST S & 14TH AVE S	STPE	14	14, 15	27.75637250000	-82.67535400000	Saint Petersburg	FL	27715.00000000000	26642.00000000000	33712	72	33712	33712
7683	31ST ST S & 62ND AVE S	STPE	11	11, 90	27.71217540000	-82.67504880000	Saint Petersburg	FL	27715.00000000000	26642.00000000000	33712	72	33712	33712
7682	PINELLAS POINT DR S & 28TH ST S	STPE	11	11, 90	27.70907400000	-82.67088320000	Saint Petersburg	FL	27715.00000000000	26642.00000000000	33712	72	33712	33712
7681	PINELLAS POINT DR S & 29TH ST S	STPE	11	11, 90	27.70907400000	-82.67237090000	Saint Petersburg	FL	27715.00000000000	26642.00000000000	33712	72	33712	33712
7680	54TH AVE S & LYNN LAKE DR S	STPE	11	11, 90	27.71916390000	-82.66416930000	Saint Petersburg	FL	27715.00000000000	26642.00000000000	33712	72	33712	33712
7679	54TH AVE S & 28TH ST S	STPE	11	11, 90	27.71914860000	-82.67075350000	Saint Petersburg	FL	27715.00000000000	26642.00000000000	33712	72	33712	33712
7678	54TH AVE S & 31ST ST S	STPE	11	11, 90	27.71911810000	-82.67386630000	Saint Petersburg	FL	27715.00000000000	26642.00000000000	33712	72	33712	33712
7677	54TH AVE S & CAESAR WAY S	STPE	11	11, 90	27.71915630000	-82.66721340000	Saint Petersburg	FL	27715.00000000000	26642.00000000000	33712	72	33712	33712
7676	34TH ST S & 54TH AVE S	STPE	11	11, 90	27.71979140000	-82.67907710000	Saint Petersburg	FL	27715.00000000000	26642.00000000000	33712	72	33712	33712
7675	31ST ST S & 54TH AVE S	STPE	11	11, 90	27.71753500000	-82.67505650000	Saint Petersburg	FL	27715.00000000000	26642.00000000000	33712	72	33712	33712
7674	31ST ST S & 58TH AVE S	STPE	11	11, 90	27.71590230000	-82.67506410000	Saint Petersburg	FL	27715.00000000000	26642.00000000000	33712	72	33712	33712
7673	ROY HANNA DR S & 22ND ST S	STPE	11	11, 20, 90	27.71204190000	-82.66330720000	Saint Petersburg	FL	27715.00000000000	26642.00000000000	33712	72	33712	33712
7672	ROY HANNA DR S & 25TH ST S	STPE	11	11, 20, 90	27.71136280000	-82.66622160000	Saint Petersburg	FL	27715.00000000000	26642.00000000000	33712	72	33712	33712
7671	ROY HANNA DR S & 25TH WAY S	STPE	11	11, 20, 90	27.71045110000	-82.66728210000	Saint Petersburg	FL	27715.00000000000	26642.00000000000	33712	72	33712	33712
7666	62ND AVE S & 16TH ST S	STPE	11	11, 20	27.71211430000	-82.65483860000	Saint Petersburg	FL	27715.00000000000	26642.00000000000	33712	72	33712	33712
7665	62ND AVE S & 17TH ST S	STPE	11	11, 20	27.71209720000	-82.65644070000	Saint Petersburg	FL	27715.00000000000	26642.00000000000	33712	72	33712	33712
7664	62ND AVE S & 18TH ST S	STPE	11	11, 20	27.71206860000	-82.65775300000	Saint Petersburg	FL	27715.00000000000	26642.00000000000	33712	72	33712	33712
7663	62ND AVE S & 21ST ST S	STPE	11	11, 20	27.71204570000	-82.66078190000	Saint Petersburg	FL	27715.00000000000	26642.00000000000	33712	72	33712	33712
7661	PINELLAS POINT DR S & 65TH AVE S	STPE	11	11, 20	27.70949750000	-82.66706090000	Saint Petersburg	FL	27715.00000000000	26642.00000000000	33712	72	33712	33712
7596	54TH AVE S & 34TH ST S	STPE	90	90	27.71899220000	-82.67865750000	Saint Petersburg	FL	27715.00000000000	26642.00000000000	33712	72	33712	33712
7593	22ND ST S & 55TH AVE S	STPE	90	90	27.71852300000	-82.66294860000	Saint Petersburg	FL	27715.00000000000	26642.00000000000	33712	72	33712	33712
7591	5TH AVE S & 16TH ST S	STPE	79	79	27.76664160000	-82.65606690000	Saint Petersburg	FL	27715.00000000000	26642.00000000000	33712	72	33712	33712
7590	5TH AVE S & 20TH ST S	STPE	79	79	27.76655770000	-82.66047670000	Saint Petersburg	FL	27715.00000000000	26642.00000000000	33712	72	33712	33712
7589	5TH AVE S & 22ND ST S	STPE	79	79	27.76657100000	-82.66342930000	Saint Petersburg	FL	27715.00000000000	26642.00000000000	33712	72	33712	33712
7587	5TH AVE S & # 1682	STPE	79	79	27.76645280000	-82.65621190000	Saint Petersburg	FL	27715.00000000000	26642.00000000000	33712	72	33712	33712
7584	5TH AVE S & 30TH ST S	STPE	79	79	27.76638030000	-82.67153930000	Saint Petersburg	FL	27715.00000000000	26642.00000000000	33712	72	33712	33712
7583	5TH AVE S & 22ND ST S	STPE	79	79	27.76639560000	-82.66319270000	Saint Petersburg	FL	27715.00000000000	26642.00000000000	33712	72	33712	33712
7582	5TH AVE S & 31ST ST S	STPE	79	79	27.76638220000	-82.67474370000	Saint Petersburg	FL	27715.00000000000	26642.00000000000	33712	72	33712	33712
7581	5TH AVE S & 20ST ST S	STPE	79	79	27.76634600000	-82.66005710000	Saint Petersburg	FL	27715.00000000000	26642.00000000000	33712	72	33712	33712
7579	5TH AVE S & 25TH ST S	STPE	79	79	27.76657680000	-82.66741180000	Saint Petersburg	FL	27715.00000000000	26642.00000000000	33712	72	33712	33712
7578	5TH AVE S & 28TH ST S	STPE	79	79	27.76654240000	-82.67150880000	Saint Petersburg	FL	27715.00000000000	26642.00000000000	33712	72	33712	33712
7577	5TH AVE S & 26TH ST S	STPE	79	79	27.76660920000	-82.66867830000	Saint Petersburg	FL	27715.00000000000	26642.00000000000	33712	72	33712	33712
7576	5TH AVE S & 24TH ST S	STPE	79	79	27.76639560000	-82.66485600000	Saint Petersburg	FL	27715.00000000000	26642.00000000000	33712	72	33712	33712
7575	5TH AVE S & 27TH ST S	STPE	79	79	27.76653480000	-82.67028050000	Saint Petersburg	FL	27715.00000000000	26642.00000000000	33712	72	33712	33712
7574	5TH AVE S & 29TH ST S	STPE	79	79	27.76655390000	-82.67277530000	Saint Petersburg	FL	27715.00000000000	26642.00000000000	33712	72	33712	33712
7570	5TH AVE S & 26TH ST S	STPE	79	79	27.76639940000	-82.66802220000	Saint Petersburg	FL	27715.00000000000	26642.00000000000	33712	72	33712	33712
7567	5TH AVE S & 27TH ST S	STPE	79	79	27.76638600000	-82.67054750000	Saint Petersburg	FL	27715.00000000000	26642.00000000000	33712	72	33712	33712
7482	22ND AVE S & 31ST ST S	STPE	23	23	27.74842450000	-82.67492680000	Saint Petersburg	FL	27715.00000000000	26642.00000000000	33712	72	33712	33712
7480	22ND AVE S & 30TH ST S	STPE	23	23	27.74842260000	-82.67354580000	Saint Petersburg	FL	27715.00000000000	26642.00000000000	33712	72	33712	33712
7479	22ND AVE S & 29TH ST S	STPE	23	23	27.74842260000	-82.67246250000	Saint Petersburg	FL	27715.00000000000	26642.00000000000	33712	72	33712	33712
7471	22ND AVE S & 18TH ST S	STPE	23	23	27.74831580000	-82.65811920000	Saint Petersburg	FL	27715.00000000000	26642.00000000000	33712	72	33712	33712
7469	22ND AVE S & 17TH ST S	STPE	23	23	27.74832340000	-82.65586850000	Saint Petersburg	FL	27715.00000000000	26642.00000000000	33712	72	33712	33712
7468	22ND AVE S & 20TH ST S	STPE	23	23	27.74831580000	-82.65991970000	Saint Petersburg	FL	27715.00000000000	26642.00000000000	33712	72	33712	33712
7466	22ND AVE S & UPTON CT ST S	STPE	23	23	27.74832920000	-82.66153720000	Saint Petersburg	FL	27715.00000000000	26642.00000000000	33712	72	33712	33712
7465	22ND AVE S & 25TH ST S	STPE	23	23	27.74830630000	-82.66673280000	Saint Petersburg	FL	27715.00000000000	26642.00000000000	33712	72	33712	33712
7464	22ND AVE S & 23RD ST S	STPE	23	23	27.74831200000	-82.66431430000	Saint Petersburg	FL	27715.00000000000	26642.00000000000	33712	72	33712	33712
7463	22ND AVE S & 27TH ST S	STPE	23	23	27.74829860000	-82.67004390000	Saint Petersburg	FL	27715.00000000000	26642.00000000000	33712	72	33712	33712
7462	22ND AVE S & 26TH ST S	STPE	23	23	27.74830630000	-82.66829680000	Saint Petersburg	FL	27715.00000000000	26642.00000000000	33712	72	33712	33712
7461	22ND AVE S & 29TH ST S	STPE	23	23	27.74828910000	-82.67193600000	Saint Petersburg	FL	27715.00000000000	26642.00000000000	33712	72	33712	33712
7455	22ND AVE S & 31ST ST S	STPE	23	23	27.74829670000	-82.67476650000	Saint Petersburg	FL	27715.00000000000	26642.00000000000	33712	72	33712	33712
7369	1ST AVE S & 21ST ST S	STPE	18	18	27.77009960000	-82.66125490000	Saint Petersburg	FL	27715.00000000000	26642.00000000000	33712	72	33712	33712
7362	1ST AVE S & 23RD ST S	STPE	18	18	27.77007870000	-82.66408540000	Saint Petersburg	FL	27715.00000000000	26642.00000000000	33712	72	33712	33712
7361	1ST AVE S & 27TH ST S	STPE	18	18	27.77007290000	-82.66947170000	Saint Petersburg	FL	27715.00000000000	26642.00000000000	33712	72	33712	33712
7359	1ST AVE S & 25TH ST S	STPE	18	18	27.77006720000	-82.66686250000	Saint Petersburg	FL	27715.00000000000	26642.00000000000	33712	72	33712	33712
7341	16TH ST S & 12TH AVE S	STPE	15	15, 23	27.75888820000	-82.65469360000	Saint Petersburg	FL	27715.00000000000	26642.00000000000	33712	72	33712	33712
7339	16TH ST S & 13TH AVE S	STPE	15	15, 23	27.75809670000	-82.65467830000	Saint Petersburg	FL	27715.00000000000	26642.00000000000	33712	72	33712	33712

7338	16TH ST S & 13TH AVE S	STPE	15	15, 23	27.75778010000	-82.65488430000	Saint Petersburg	FL	27715.00000000000	26642.00000000000	33712	72	33712	33712
7336	16TH ST S & 14TH AVE S	STPE	15	15, 23	27.75697520000	-82.65468600000	Saint Petersburg	FL	27715.00000000000	26642.00000000000	33712	72	33712	33712
7335	16TH ST S & 14TH AVE S	STPE	15	15, 23	27.75645450000	-82.65487670000	Saint Petersburg	FL	27715.00000000000	26642.00000000000	33712	72	33712	33712
7268	31ST ST S & 16TH AVE S	STPE	14	14	27.75464630000	-82.67535400000	Saint Petersburg	FL	27715.00000000000	26642.00000000000	33712	72	33712	33712
7265	31ST ST S & 16TH AVE S	STPE	14	14	27.75455280000	-82.67517850000	Saint Petersburg	FL	27715.00000000000	26642.00000000000	33712	72	33712	33712
7263	31ST ST S & 17TH AVE S	STPE	14	14	27.75332070000	-82.67534640000	Saint Petersburg	FL	27715.00000000000	26642.00000000000	33712	72	33712	33712
7261	31ST ST S & 18TH AVE S	STPE	14	14	27.75247190000	-82.67517090000	Saint Petersburg	FL	27715.00000000000	26642.00000000000	33712	72	33712	33712
7260	18TH AVE S & 26TH ST S	STPE	14	14	27.75210190000	-82.66947170000	Saint Petersburg	FL	27715.00000000000	26642.00000000000	33712	72	33712	33712
7259	18TH AVE S & 25TH ST S	STPE	14	14	27.75210380000	-82.66669460000	Saint Petersburg	FL	27715.00000000000	26642.00000000000	33712	72	33712	33712
7258	18TH AVE S & YALE ST S	STPE	14	14	27.75209050000	-82.66853330000	Saint Petersburg	FL	27715.00000000000	26642.00000000000	33712	72	33712	33712
7257	18TH AVE S & 23RD ST S	STPE	14	14	27.75209810000	-82.66455080000	Saint Petersburg	FL	27715.00000000000	26642.00000000000	33712	72	33712	33712
7255	18TH AVE S & 22ND ST S	STPE	14	14	27.75210570000	-82.66344450000	Saint Petersburg	FL	27715.00000000000	26642.00000000000	33712	72	33712	33712
7254	18TH AVE S & 16TH ST S	STPE	14	14	27.75213240000	-82.65526580000	Saint Petersburg	FL	27715.00000000000	26642.00000000000	33712	72	33712	33712
7253	18TH AVE S & 20TH ST S	STPE	14	14	27.75208280000	-82.65985110000	Saint Petersburg	FL	27715.00000000000	26642.00000000000	33712	72	33712	33712
7251	18TH AVE S & 17TH ST S	STPE	14	14	27.75210190000	-82.65732570000	Saint Petersburg	FL	27715.00000000000	26642.00000000000	33712	72	33712	33712
7250	18TH AVE S & 19TH ST S	STPE	14	14	27.75210380000	-82.65909580000	Saint Petersburg	FL	27715.00000000000	26642.00000000000	33712	72	33712	33712
7248	18TH AVE S & 21ST ST S	STPE	14	14	27.75208850000	-82.66142270000	Saint Petersburg	FL	27715.00000000000	26642.00000000000	33712	72	33712	33712
7244	18TH AVE S & 34TH ST S	STPE	14	14	27.75189970000	-82.67864990000	Saint Petersburg	FL	27715.00000000000	26642.00000000000	33712	72	33712	33712
7232	18TH AVE S & 17TH ST S	STPE	14	14	27.75198940000	-82.65659330000	Saint Petersburg	FL	27715.00000000000	26642.00000000000	33712	72	33712	33712
7228	18TH AVE S & FORREST LANE S	STPE	14	14	27.75196840000	-82.65935520000	Saint Petersburg	FL	27715.00000000000	26642.00000000000	33712	72	33712	33712
7225	18TH AVE S & 21ST ST S	STPE	14	14	27.75195500000	-82.66069030000	Saint Petersburg	FL	27715.00000000000	26642.00000000000	33712	72	33712	33712
7222	18TH AVE S & 22ND ST S	STPE	14	14	27.75195120000	-82.66277310000	Saint Petersburg	FL	27715.00000000000	26642.00000000000	33712	72	33712	33712
7220	18TH AVE S & 26TH ST S	STPE	14	14	27.75193980000	-82.66826630000	Saint Petersburg	FL	27715.00000000000	26642.00000000000	33712	72	33712	33712
7218	18TH AVE S & 26TH ST S	STPE	14	14	27.75192640000	-82.66915130000	Saint Petersburg	FL	27715.00000000000	26642.00000000000	33712	72	33712	33712
7216	18TH AVE S & 23RD ST S	STPE	14	14	27.75194360000	-82.66471100000	Saint Petersburg	FL	27715.00000000000	26642.00000000000	33712	72	33712	33712
7215	18TH AVE S & WALTON ST S	STPE	14	14	27.75195310000	-82.66617580000	Saint Petersburg	FL	27715.00000000000	26642.00000000000	33712	72	33712	33712
7213	18TH AVE S & 27TH ST S	STPE	14	14	27.75193600000	-82.67068480000	Saint Petersburg	FL	27715.00000000000	26642.00000000000	33712	72	33712	33712
7212	18TH AVE S & # 3300	STPE	14	14	27.75205040000	-82.67804720000	Saint Petersburg	FL	27715.00000000000	26642.00000000000	33712	72	33712	33712
7211	18TH AVE S & 31ST ST S	STPE	14	14	27.75207900000	-82.67571260000	Saint Petersburg	FL	27715.00000000000	26642.00000000000	33712	72	33712	33712
7191	ROY HANNA DR S & PINELLAS POINT DR S	STPE	11	11	27.70919420000	-82.66876980000	Saint Petersburg	FL	27715.00000000000	26642.00000000000	33712	72	33712	33712
7153	54TH AVE S & 16TH ST S	STPE	11	11	27.71925350000	-82.65530400000	Saint Petersburg	FL	27715.00000000000	26642.00000000000	33712	72	33712	33712
7152	54TH AVE S & 18TH ST S	STPE	11	11	27.71923450000	-82.65779880000	Saint Petersburg	FL	27715.00000000000	26642.00000000000	33712	72	33712	33712
7151	54TH AVE S & 28TH WAY S	STPE	11	11	27.71922300000	-82.65941620000	Saint Petersburg	FL	27715.00000000000	26642.00000000000	33712	72	33712	33712
7149	54TH AVE S & 22ND ST S	STPE	11	11	27.71919250000	-82.66255950000	Saint Petersburg	FL	27715.00000000000	26642.00000000000	33712	72	33712	33712
7105	62ND AVE S & 17TH ST S	STPE	4	4	27.71194840000	-82.65605930000	Saint Petersburg	FL	27715.00000000000	26642.00000000000	33712	72	33712	33712
7104	62ND AVE S & 20TH ST S	STPE	4	4	27.71191410000	-82.65850830000	Saint Petersburg	FL	27715.00000000000	26642.00000000000	33712	72	33712	33712
7101	62ND AVE S & 22ND ST S	STPE	4	4	27.71188740000	-82.66233060000	Saint Petersburg	FL	27715.00000000000	26642.00000000000	33712	72	33712	33712
7095	ROY HANNA DR S & 25TH ST S	STPE	4	4	27.71109960000	-82.66633610000	Saint Petersburg	FL	27715.00000000000	26642.00000000000	33712	72	33712	33712
7093	25TH WAY S & ROY HANNA DR	STPE	4	4	27.70981600000	-82.66702270000	Saint Petersburg	FL	27715.00000000000	26642.00000000000	33712	72	33712	33712
7085	PINELLAS POINT DR S & 67TH AVE S	STPE	4	4	27.70746610000	-82.66682430000	Saint Petersburg	FL	27715.00000000000	26642.00000000000	33712	72	33712	33712
7078	PINELLAS POINT DR S & 69TH AVE S	STPE	4	4	27.70566180000	-82.66681670000	Saint Petersburg	FL	27715.00000000000	26642.00000000000	33712	72	33712	33712
7073	PINELLAS POINT DR S & 17TH ST S	STPE	4	4	27.70490260000	-82.65641780000	Saint Petersburg	FL	27715.00000000000	26642.00000000000	33712	72	33712	33712
7068	PINELLAS POINT DR S & 16TH ST S	STPE	4	4	27.70491220000	-82.65468600000	Saint Petersburg	FL	27715.00000000000	26642.00000000000	33712	72	33712	33712
7061	PINELLAS POINT DR S & 20TH ST S	STPE	4	4	27.70488170000	-82.65888980000	Saint Petersburg	FL	27715.00000000000	26642.00000000000	33712	72	33712	33712
7055	PINELLAS POINT DR S & 21ST ST S	STPE	4	4	27.70484920000	-82.66063690000	Saint Petersburg	FL	27715.00000000000	26642.00000000000	33712	72	33712	33712
7040	PINELLAS POINT DR S & 23RD ST S	STPE	4	4	27.70483780000	-82.66455080000	Saint Petersburg	FL	27715.00000000000	26642.00000000000	33712	72	33712	33712
7036	PINELLAS POINT DR S & 22ND WAY S	STPE	4	4	27.70485500000	-82.66361240000	Saint Petersburg	FL	27715.00000000000	26642.00000000000	33712	72	33712	33712
6679	22ND ST S & 58TH AVE S	STPE	90	90	27.71581460000	-82.66295620000	Saint Petersburg	FL	27715.00000000000	26642.00000000000	33712	72	33712	33712
6665	16TH ST S & 7TH AVE S	STPE	7	7, 15, 23	27.76202200000	-82.65495300000	Saint Petersburg	FL	27715.00000000000	26642.00000000000	33712	72	33712	33712
6572	PINELLAS POINT DR S & 30TH ST S	STPE	11	11, 90	27.70906640000	-82.67437740000	Saint Petersburg	FL	27715.00000000000	26642.00000000000	33712	72	33712	33712
6237	34TH ST S & 50TH AVE S	STPE	90	90	27.72243310000	-82.67910770000	Saint Petersburg	FL	27715.00000000000	26642.00000000000	33712	72	33712	33712
1069	CENTRAL AVE & 30TH ST S	STPE	7	7, 35, 97	27.77091030000	-82.67365260000	Saint Petersburg	FL	27715.00000000000	26642.00000000000	33712	72	33712	33712
1067	CENTRAL AVE & 28TH ST S	STPE	35	35, 97	27.77092170000	-82.67110440000	Saint Petersburg	FL	27715.00000000000	26642.00000000000	33712	72	33712	33712
1066	CENTRAL AVE & 26TH ST S	STPE	35	35, 97	27.77090640000	-82.66825100000	Saint Petersburg	FL	27715.00000000000	26642.00000000000	33712	72	33712	33712
1060	CENTRAL AVE & 24TH ST S	STPE	35	35, 97	27.77093510000	-82.66536710000	Saint Petersburg	FL	27715.00000000000	26642.00000000000	33712	72	33712	33712
1058	CENTRAL AVE & 22ND ST S	STPE	35	35, 97	27.77096180000	-82.66249850000	Saint Petersburg	FL	27715.00000000000	26642.00000000000	33712	72	33712	33712
1012	GRAND CENTRAL STATION - L	STPE	7	7, 15, 52, 9	27.77051540000	-82.67700960000	Saint Petersburg	FL	27715.00000000000	26642.00000000000	33712	72	33712	33712
1011	GRAND CENTRAL STATION - K	STPE	18	18	27.77051540000	-82.67700960000	Saint Petersburg	FL	27715.00000000000	26642.00000000000	33712	72	33712	33712
1010	GRAND CENTRAL STATION - J	STPE	34	34	27.77051540000	-82.67700960000	Saint Petersburg	FL	27715.00000000000	26642.00000000000	33712	72	33712	33712
1009	GRAND CENTRAL STATION - I	STPE	34	34	27.77051540000	-82.67700960000	Saint Petersburg	FL	27715.00000000000	26642.00000000000	33712	72	33712	33712
1008	GRAND CENTRAL STATION - H	STPE	14	14, 18	27.77051540000	-82.67700960000	Saint Petersburg	FL	27715.00000000000	26642.00000000000	33712	72	33712	33712
1007	GRAND CENTRAL STATION - G	STPE	7	7, 11	27.77051540000	-82.67700960000	Saint Petersburg	FL	27715.00000000000	26642.00000000000	33712	72	33712	33712
1006	GRAND CENTRAL STATION - F	STPE	35	35	27.77051540000	-82.67700960000	Saint Petersburg	FL	27715.00000000000	26642.00000000000	33712	72	33712	33712
1005	GRAND CENTRAL STATION - E	STPE	35	35, 97	27.77051540000	-82.67700960000	Saint Petersburg	FL	27715.00000000000	26642.00000000000	33712	72	33712	33712
1004	GRAND CENTRAL STATION - D	STPE	5	5, 97	27.77051540000	-82.67700960000	Saint Petersburg	FL	27715.00000000000	26642.00000000000	33712	72	33712	33712
1003	GRAND CENTRAL STATION - C	STPE	79	79	27.77051540000	-82.67700960000	Saint Petersburg	FL	27715.00000000000	26642.00000000000	33712	72	33712	33712
1002	GRAND CENTRAL STATION - B	STPE	52	52	27.77051540000	-82.67700960000	Saint Petersburg	FL	27715.00000000000	26642.00000000000	33712	72	33712	33712
1001	GRAND CENTRAL STATION - A	STPE	11	11, 14	27.77051540000	-82.67700960000	Saint Petersburg	FL	27715.00000000000	26642.00000000000	33712	72	33712	33712
1000	CENTRAL AVE & 20TH ST	STPE	97	97	27.77092930000	-82.66045380000	Saint Petersburg	FL	27715.00000000000	26642.00000000000	33712	72	33712	33712
8343	22 ST S & 9TH AVE S	STPE	7	7	27.76073650000	-82.66290280000	Saint Petersburg	FL	27715.00000000000	26642.00000000000	33712	72	33712	33712
8342	22 ST S & 13TH AVE S	STPE	7	7	27.75823210000	-82.66288760000	Saint Petersburg	FL	27715.00000000000	26642.00000000000	33712	72	33712	33712
8341	13TH AVE S & JORDAN PARK ST S	STPE	7	7	27.75740050000	-82.66427610000	Saint Petersburg	FL	27715.00000000000	26642.00000000000	33712	72	33712	33712
8340	13TH AVE S & JORDAN PARK ST S	STPE	7	7	27.75758740000	-82.66532900000	Saint Petersburg	FL	27715.00000000000	26642.00000000000	33712	72	33712	33712
8339	22 ST S & 13TH AVE S	STPE	7	7	27.75802990000	-82.66306300000	Saint Petersburg	FL	27715.00000000000	26642.00000000000	33712	72	33712	33712
8338	22 ST S & 9TH AVE S	STPE	7	7	27.76086620000	-82.66315460000	Saint Petersburg	FL	27715.00000000000	26642.00000000000	33712	72	33712	33712
7962	16TH ST S & 6TH AVE S	STPE	15	15	27.76498220000	-82.65492250000	Saint Petersburg	FL	27715.00000000000	26642.00000000000	33712	72	33712	33712
7961	16TH ST & 1ST AVE S	STPE	15	15	27.76986500000	-82.65493770000	Saint Petersburg	FL	27715.00000000000	26642.00000000000	33712	72	33712	33712
7852	28TH ST S & FAIRFIELD AVE S	STPE	7	7	27.76333050000	-82.67122650000	Saint Petersburg	FL	27715.00000000000	26642.00000000000	33712	72	33712	33712
7851	28TH ST S & 7TH AVE S	STPE	7	7	27.76271820000	-82.67105870000	Saint Petersburg	FL	27715.00000000000	26642.00000000000	33712	72	33712	33712
7850	28TH ST S & 8TH AVE S	STPE	7	7	27.76154330000	-82.67125700000	Saint Petersburg	FL	27715.00000000000	26642.00000000000	33712	72	33712	33712
7849	28TH ST S & 10TH AVE S	STPE	7	7	27.76034550000	-82.67124940000	Saint Petersburg	FL	27715.00000000000	26642.00000000000	33712	72	33712	33712
7848	28TH ST S & 8TH AVE S	STPE	7	7	27.76115230000	-82.67108150000	Saint Petersburg	FL	27715.00000000000	26642.00000000000	33712	72	33712	33712
7847	28TH ST S & 12TH AVE S	STPE	7	7	27.75866320000	-82.67105870000	Saint Petersburg	FL	27715.00000000000	26642.00000000000	33712	72	33712	33712
7416	PINELLAS POINT DR S & 67TH AVE S	STPE	20	20	27.70750620000	-82.66699980000	Saint Petersburg	FL	27715.00000000000	26642.00000000000	33712	72	33712	33712
7413	PINELLAS POINT DR S & 69TH AVE S	STPE	20	20	27.70540050000	-82.66697690000	Saint Petersburg	FL	27715.00000000000	26642.00000000000	33712	72	33712	33712
7394	PINELLAS POINT DR S & 21ST ST S	STPE	20	20	27.70468140000	-82.66046910000	Saint Petersburg	FL	27715.00000000000	26642.00000000000	33712	72	33712	33712
7388	PINELLAS POINT DR S & BETHEL WAY S	STPE	20	20	27.70471570000	-82.65740200000	Saint Petersburg	FL	27715.00000000000	26642.00000000000	33712	72	33712	33712
7387	PINELLAS POINT DR S & 23RD ST S	STPE	20	20	27.70466040000	-82.66444400000	Saint Petersburg	FL	27715.00000000000	26642.00000000000	33712	72	33712	33712
7333	15TH AVE S & 21ST ST S	STPE	15	15	27.75573350000	-82.66120150000	Saint Petersburg	FL	27715.00000000000	26642.00000000000	33712	72	33712	33712
7331	15TH AVE S & # 2251	STPE	15	15	27.75572970000	-82.66362000000	Saint Petersburg	FL	27715.00000000000	26642.00000000000	33712	72	33712	33712
7330	15TH AVE S & 24TH ST S	STPE	15	15	27.75572010000	-82.66530610000	Saint Petersburg	FL	27715.00000000000	26642.00000000000	33712	72	33712	33712
7329	15TH AVE S & 19TH ST S	STPE	15	15	27.75574300000	-82.65928650000	Saint Petersburg	FL	27715.00000000000	26642.00000000000	33712	72	33712	33712
7328	15TH AVE S & 25TH ST S	STPE	15	15	27.75569340000	-82.66735080000	Saint Petersburg	FL	27715.00000000000	26642.00000000000	33712	72	33712	33712
7327	15TH AVE S & PRESCOTT ST S	STPE	15	15	27.75577550000	-82.65598300000	Saint Petersburg	FL	27715.00000000000	26642.00000000000	33712	72	33712	33712

7326	15TH AVE S & 26TH ST S	STPE	15	15	27.75568770000	-82.66934200000	Saint Petersburg	FL	27715.00000000000	26642.00000000000	33712	72	33712	33712
7325	15TH AVE S & 28TH ST S	STPE	15	15	27.75567050000	-82.67143250000	Saint Petersburg	FL	27715.00000000000	26642.00000000000	33712	72	33712	33712
7324	15TH AVE S & 30TH ST S	STPE	15	15	27.75563240000	-82.67344670000	Saint Petersburg	FL	27715.00000000000	26642.00000000000	33712	72	33712	33712
7323	15TH AVE S & PRESTON ST S	STPE	15	15	27.75563050000	-82.65621190000	Saint Petersburg	FL	27715.00000000000	26642.00000000000	33712	72	33712	33712
7322	15TH AVE S & 31ST ST S	STPE	15	15	27.75565150000	-82.67510220000	Saint Petersburg	FL	27715.00000000000	26642.00000000000	33712	72	33712	33712
7321	15TH AVE S & RUSSELL ST S	STPE	15	15	27.75562100000	-82.65853120000	Saint Petersburg	FL	27715.00000000000	26642.00000000000	33712	72	33712	33712
7319	15TH AVE S & 22ND ST S	STPE	15	15	27.75561330000	-82.66265870000	Saint Petersburg	FL	27715.00000000000	26642.00000000000	33712	72	33712	33712
7317	15TH AVE S & 21ST ST S	STPE	15	15	27.75560380000	-82.66068270000	Saint Petersburg	FL	27715.00000000000	26642.00000000000	33712	72	33712	33712
7310	15TH AVE S & 30TH ST S	STPE	15	15	27.75552370000	-82.67292020000	Saint Petersburg	FL	27715.00000000000	26642.00000000000	33712	72	33712	33712
7306	15TH AVE S & 31ST ST S	STPE	15	15	27.75551220000	-82.67476650000	Saint Petersburg	FL	27715.00000000000	26642.00000000000	33712	72	33712	33712
7305	15TH AVE S & 26TH ST S	STPE	15	15	27.75556560000	-82.66887660000	Saint Petersburg	FL	27715.00000000000	26642.00000000000	33712	72	33712	33712
7303	15TH AVE S & 25TH ST S	STPE	15	15	27.75558090000	-82.66669460000	Saint Petersburg	FL	27715.00000000000	26642.00000000000	33712	72	33712	33712
7301	15TH AVE S & 24TH ST S	STPE	15	15	27.75559620000	-82.66474910000	Saint Petersburg	FL	27715.00000000000	26642.00000000000	33712	72	33712	33712
7297	28TH ST S & 1ST AVE S	STPE	7	7	27.76967810000	-82.67133330000	Saint Petersburg	FL	27715.00000000000	26642.00000000000	33712	72	33712	33712
7296	28TH ST S & 1ST AVE S	STPE	7	7	27.76969530000	-82.67118070000	Saint Petersburg	FL	27715.00000000000	26642.00000000000	33712	72	33712	33712
7295	28TH ST S & 2ND AVE S	STPE	7	7	27.76855850000	-82.67118840000	Saint Petersburg	FL	27715.00000000000	26642.00000000000	33712	72	33712	33712
7294	28TH ST S & 3RD AVE S	STPE	7	7	27.76790240000	-82.67134090000	Saint Petersburg	FL	27715.00000000000	26642.00000000000	33712	72	33712	33712
7293	28TH ST S & 4TH AVE S	STPE	7	7	27.76708600000	-82.67115020000	Saint Petersburg	FL	27715.00000000000	26642.00000000000	33712	72	33712	33712
7292	28TH ST S & 5TH AVE S	STPE	7	7	27.76609990000	-82.67128750000	Saint Petersburg	FL	27715.00000000000	26642.00000000000	33712	72	33712	33712
7289	28TH ST S & 6TH AVE S	STPE	7	7	27.76422500000	-82.67108920000	Saint Petersburg	FL	27715.00000000000	26642.00000000000	33712	72	33712	33712
7143	9TH AVE S & PRESCOTT ST S	STPE	7	7	27.76119610000	-82.65523530000	Saint Petersburg	FL	27715.00000000000	26642.00000000000	33712	72	33712	33712
7140	9TH AVE S & UNION ST S	STPE	7	7	27.76113700000	-82.66165920000	Saint Petersburg	FL	27715.00000000000	26642.00000000000	33712	72	33712	33712
7139	9TH AVE S & QUEEN ST S	STPE	7	7	27.76118090000	-82.65717320000	Saint Petersburg	FL	27715.00000000000	26642.00000000000	33712	72	33712	33712
7138	9TH AVE S & 20TH ST S	STPE	7	7	27.76115420000	-82.66017910000	Saint Petersburg	FL	27715.00000000000	26642.00000000000	33712	72	33712	33712
7136	9TH AVE S & 19TH ST S	STPE	7	7	27.76115610000	-82.65873720000	Saint Petersburg	FL	27715.00000000000	26642.00000000000	33712	72	33712	33712
7134	9TH AVE S & QUEEN ST S	STPE	7	7	27.76101490000	-82.65697480000	Saint Petersburg	FL	27715.00000000000	26642.00000000000	33712	72	33712	33712
7133	9TH AVE S & 19TH ST S	STPE	7	7	27.76100540000	-82.65899660000	Saint Petersburg	FL	27715.00000000000	26642.00000000000	33712	72	33712	33712
7132	9TH AVE S & 21ST ST S	STPE	7	7	27.76100540000	-82.66072080000	Saint Petersburg	FL	27715.00000000000	26642.00000000000	33712	72	33712	33712
7131	9TH AVE S & 22ND ST S	STPE	7	7	27.76099010000	-82.66275020000	Saint Petersburg	FL	27715.00000000000	26642.00000000000	33712	72	33712	33712
7129	9TH AVE S & UNION ST S	STPE	7	7	27.76099590000	-82.66177370000	Saint Petersburg	FL	27715.00000000000	26642.00000000000	33712	72	33712	33712
6579	13TH AVE S & 25TH ST S	STPE	7	7	27.75739290000	-82.66709900000	Saint Petersburg	FL	27715.00000000000	26642.00000000000	33712	72	33712	33712
6577	13TH AVE S & 26TH ST S	STPE	7	7	27.75753020000	-82.66883850000	Saint Petersburg	FL	27715.00000000000	26642.00000000000	33712	72	33712	33712
6515	15TH AVE S & 22ND ST S	STPE	15	15	27.75572970000	-82.66258240000	Saint Petersburg	FL	27715.00000000000	26642.00000000000	33712	72	33712	33712
8031	CENTRAL AVE & 16TH ST	STPE	35	35	27.77113340000	-82.65515900000	Saint Petersburg	FL	29178.00000000000	28499.00000000000	33713	73	33713	33713
8016	CENTRAL AVE & 18TH ST	STPE	35	35	27.77112010000	-82.65761570000	Saint Petersburg	FL	29178.00000000000	28499.00000000000	33713	73	33713	33713
8001	28TH ST N & 13TH AVE N	STPE	11	11	27.78447530000	-82.67140200000	Saint Petersburg	FL	29178.00000000000	28499.00000000000	33713	73	33713	33713
7970	38TH AVE N & 38TH ST N	STPE	38	38	27.80637550000	-82.68527220000	Saint Petersburg	FL	29178.00000000000	28499.00000000000	33713	73	33713	33713
6369	37TH ST N & BURLINGTON AVE N	STPE	5	5, 7	27.77341460000	-82.68334960000	Saint Petersburg	FL	29178.00000000000	28499.00000000000	33713	73	33713	33713
2204	38TH AVE N & 19TH ST N	STPE	38	38	27.80661390000	-82.65894320000	Saint Petersburg	FL	29178.00000000000	28499.00000000000	33713	73	33713	33713
2203	38TH AVE N & 45TH ST N	STPE	38	38	27.80635640000	-82.69355770000	Saint Petersburg	FL	29178.00000000000	28499.00000000000	33713	73	33713	33713
2198	38TH AVE N & 25TH ST N	STPE	38	38	27.80657200000	-82.66754150000	Saint Petersburg	FL	29178.00000000000	28499.00000000000	33713	73	33713	33713
2197	38TH AVE N & 16TH ST N	STPE	38	38	27.80663110000	-82.65532680000	Saint Petersburg	FL	29178.00000000000	28499.00000000000	33713	73	33713	33713
2196	38TH AVE N & 28TH ST N	STPE	38	38	27.80656050000	-82.67168430000	Saint Petersburg	FL	29178.00000000000	28499.00000000000	33713	73	33713	33713
2195	38TH AVE N & 24TH ST N	STPE	38	38	27.80659870000	-82.66555020000	Saint Petersburg	FL	29178.00000000000	28499.00000000000	33713	73	33713	33713
2194	38TH AVE N & 40TH ST N	STPE	38	38	27.80639270000	-82.68746190000	Saint Petersburg	FL	29178.00000000000	28499.00000000000	33713	73	33713	33713
2193	38TH AVE N & 31ST ST N	STPE	38	38	27.80652810000	-82.67585750000	Saint Petersburg	FL	29178.00000000000	28499.00000000000	33713	73	33713	33713
2192	38TH AVE N & 26TH ST N	STPE	38	38	27.80656810000	-82.66961670000	Saint Petersburg	FL	29178.00000000000	28499.00000000000	33713	73	33713	33713
2191	38TH AVE N & 33RD ST N	STPE	38	38	27.80653380000	-82.67812350000	Saint Petersburg	FL	29178.00000000000	28499.00000000000	33713	73	33713	33713
2190	38TH AVE N & 29TH ST N	STPE	38	38	27.80656050000	-82.67363740000	Saint Petersburg	FL	29178.00000000000	28499.00000000000	33713	73	33713	33713
2186	38TH AVE N & 35TH ST N	STPE	38	38	27.80652810000	-82.68202970000	Saint Petersburg	FL	29178.00000000000	28499.00000000000	33713	73	33713	33713
2185	38TH AVE N & 34TH ST N	STPE	38	38	27.80651090000	-82.68018340000	Saint Petersburg	FL	29178.00000000000	28499.00000000000	33713	73	33713	33713
2184	38TH AVE N & 37TH ST N	STPE	38	38	27.80652050000	-82.68400570000	Saint Petersburg	FL	29178.00000000000	28499.00000000000	33713	73	33713	33713
2183	38TH AVE N & 43RD ST N	STPE	38	38	27.80636020000	-82.69158170000	Saint Petersburg	FL	29178.00000000000	28499.00000000000	33713	73	33713	33713
2182	38TH AVE N & 38TH ST N	STPE	38	38	27.80652620000	-82.68596650000	Saint Petersburg	FL	29178.00000000000	28499.00000000000	33713	73	33713	33713
2180	38TH AVE N & 41ST ST N	STPE	38	38	27.80648800000	-82.69011690000	Saint Petersburg	FL	29178.00000000000	28499.00000000000	33713	73	33713	33713
2178	38TH AVE N & 40TH ST N	STPE	38	38	27.80651470000	-82.68814090000	Saint Petersburg	FL	29178.00000000000	28499.00000000000	33713	73	33713	33713
2175	38TH AVE N & 41ST ST N	STPE	38	38	27.80637360000	-82.68957520000	Saint Petersburg	FL	29178.00000000000	28499.00000000000	33713	73	33713	33713
2171	38TH AVE N & 46TH ST N	STPE	38	38	27.80636020000	-82.69569400000	Saint Petersburg	FL	29178.00000000000	28499.00000000000	33713	73	33713	33713
2153	38TH AVE N & 24TH ST N	STPE	38	38	27.80647090000	-82.66504670000	Saint Petersburg	FL	29178.00000000000	28499.00000000000	33713	73	33713	33713
2149	38TH AVE N & 20TH ST N	STPE	38	38	27.80649570000	-82.65992740000	Saint Petersburg	FL	29178.00000000000	28499.00000000000	33713	73	33713	33713
2147	38TH AVE N & 16TH ST N	STPE	38	38	27.80650710000	-82.65532680000	Saint Petersburg	FL	29178.00000000000	28499.00000000000	33713	73	33713	33713
2146	38TH AVE N & QUEEN ST N	STPE	38	38	27.80649380000	-82.65731050000	Saint Petersburg	FL	29178.00000000000	28499.00000000000	33713	73	33713	33713
2145	38TH AVE N & 43RD ST N	STPE	38	38	27.80648420000	-82.69216160000	Saint Petersburg	FL	29178.00000000000	28499.00000000000	33713	73	33713	33713
2144	38TH AVE N & 26TH ST N	STPE	38	38	27.80645370000	-82.66906740000	Saint Petersburg	FL	29178.00000000000	28499.00000000000	33713	73	33713	33713
2143	38TH AVE N & 19TH ST N	STPE	38	38	27.80649190000	-82.65882870000	Saint Petersburg	FL	29178.00000000000	28499.00000000000	33713	73	33713	33713
2142	38TH AVE N & 37TH ST N	STPE	38	38	27.80639460000	-82.68347930000	Saint Petersburg	FL	29178.00000000000	28499.00000000000	33713	73	33713	33713
2141	38TH AVE N & 45TH ST N	STPE	38	38	27.80648610000	-82.69425200000	Saint Petersburg	FL	29178.00000000000	28499.00000000000	33713	73	33713	33713
2138	38TH AVE N & 49TH ST N	STPE	38	38	27.80635830000	-82.69936370000	Saint Petersburg	FL	29178.00000000000	28499.00000000000	33713	73	33713	33713
2137	38TH AVE N & UTICA ST N	STPE	38	38	27.80649760000	-82.69863130000	Saint Petersburg	FL	29178.00000000000	28499.00000000000	33713	73	33713	33713
2136	38TH AVE N & # 3520	STPE	38	38	27.80639650000	-82.68173220000	Saint Petersburg	FL	29178.00000000000	28499.00000000000	33713	73	33713	33713
2133	38TH AVE N & 33RD ST N	STPE	38	38	27.80640600000	-82.67825320000	Saint Petersburg	FL	29178.00000000000	28499.00000000000	33713	73	33713	33713
2132	38TH AVE N & 31ST ST N	STPE	38	38	27.80641170000	-82.67523190000	Saint Petersburg	FL	29178.00000000000	28499.00000000000	33713	73	33713	33713
2131	38TH AVE N & 47TH ST N	STPE	38	38	27.80636980000	-82.69725800000	Saint Petersburg	FL	29178.00000000000	28499.00000000000	33713	73	33713	33713
2129	38TH AVE N & 46TH ST N	STPE	38	38	27.80650140000	-82.69626620000	Saint Petersburg	FL	29178.00000000000	28499.00000000000	33713	73	33713	33713
2126	38TH AVE N & 28TH ST N	STPE	38	38	27.80644230000	-82.67082980000	Saint Petersburg	FL	29178.00000000000	28499.00000000000	33713	73	33713	33713
2120	38TH AVE N & 25TH ST N	STPE	38	38	27.80645750000	-82.66703030000	Saint Petersburg	FL	29178.00000000000	28499.00000000000	33713	73	33713	33713
2106	28TH ST N & 38TH AVE N	STPE	11	11	27.80610850000	-82.67144010000	Saint Petersburg	FL	29178.00000000000	28499.00000000000	33713	73	33713	33713
2096	34TH ST N & 38TH AVE N	STPE	34	34	27.80580520000	-82.67967220000	Saint Petersburg	FL	29178.00000000000	28499.00000000000	33713	73	33713	33713
2088	28TH ST N & 36TH AVE N	STPE	11	11	27.80492970000	-82.67129520000	Saint Petersburg	FL	29178.00000000000	28499.00000000000	33713	73	33713	33713
2083	34TH ST N & 36TH AVE N	STPE	34	34	27.80498890000	-82.67935180000	Saint Petersburg	FL	29178.00000000000	28499.00000000000	33713	73	33713	33713
2079	28TH ST N & 36TH AVE N	STPE	11	11	27.80455780000	-82.67144010000	Saint Petersburg	FL	29178.00000000000	28499.00000000000	33713	73	33713	33713
2075	34TH ST N & 36TH AVE N	STPE	34	34	27.80422970000	-82.67967220000	Saint Petersburg	FL	29178.00000000000	28499.00000000000	33713	73	33713	33713
2059	28TH ST N & 34TH AVE N	STPE	11	11	27.80314640000	-82.67128750000	Saint Petersburg	FL	29178.00000000000	28499.00000000000	33713	73	33713	33713
2058	28TH ST N & 35TH AVE N	STPE	11	11	27.80242540000	-82.67141720000	Saint Petersburg	FL	29178.00000000000	28499.00000000000	33713	73	33713	33713
2053	34TH ST N & 34TH AVE N	STPE	34	34	27.80335430000	-82.67935180000	Saint Petersburg	FL	29178.00000000000	28499.00000000000	33713	73	33713	33713
2048	34TH ST N & 34TH AVE N	STPE	34	34	27.80257800000	-82.67966460000	Saint Petersburg	FL	29178.00000000000	28499.00000000000	33713	73	33713	33713
2036	34TH ST N & 33RD AVE N	STPE	34	34	27.80174260000	-82.67934420000	Saint Petersburg	FL	29178.00000000000	28499.00000000000	33713	73	33713	33713
2028	28TH ST N & LOWN ST N	STPE	11	11	27.80122950000	-82.67127990000	Saint Petersburg	FL	29178.00000000000	28499.00000000000	33713	73	33713	33713
2018	34TH ST N & 32ND AVE N	STPE	34	34	27.80064010000	-82.67967220000	Saint Petersburg	FL	29178.00000000000	28499.00000000000	33713	73	33713	33713
2017	28TH ST N & LOWN ST N	STPE	11	11	27.80078320000	-82.67143250000	Saint Petersburg	FL	29178.00000000000	28499.00000000000	33713	73	33713	33713
2010	28TH ST N & 30TH AVE N	STPE	11	11	27.79950900000	-82.67128750000	Saint Petersburg	FL	29178.00000000000	28499.00000000000	33713	73	33713	33713
1998	34TH ST N & 30TH AVE N	STPE	34	34	27.79955480000	-82.67933650000	Saint Petersburg	FL	29178.00000000000	28499.00000000000	33713	73	33713	33713
1905	34TH ST N & 30TH AVE N	STPE	34	34	27.79884150000	-82.67965700000	Saint Petersburg	FL	29178.00000000000	28499.00000000000	33713	73	33713	33713
1904	28TH ST N & 30TH AVE N	STPE	11	11	27.79889490000	-82.67142490000	Saint Petersburg	FL	29178.00000000000	28499.00000000000	33713	73	33713	33713

1886	34TH ST N & 28TH AVE N	STPE	34	34	27.79779620000	-82.67932130000	Saint Petersburg	FL	29178.00000000000	28499.00000000000	33713	73	33713	33713
1876	28TH ST N & 28TH AVE N	STPE	11	11	27.79710770000	-82.67140960000	Saint Petersburg	FL	29178.00000000000	28499.00000000000	33713	73	33713	33713
1861	28TH ST N & 26TH AVE N	STPE	11	11	27.79580310000	-82.67126460000	Saint Petersburg	FL	29178.00000000000	28499.00000000000	33713	73	33713	33713
1859	34TH ST N & 26TH AVE N	STPE	34	34	27.79572490000	-82.67963410000	Saint Petersburg	FL	29178.00000000000	28499.00000000000	33713	73	33713	33713
1854	34TH ST N & 26TH AVE N	STPE	34	34	27.79564670000	-82.67929840000	Saint Petersburg	FL	29178.00000000000	28499.00000000000	33713	73	33713	33713
1840	28TH ST N & 25TH AVE N	STPE	11	11	27.79488370000	-82.67139430000	Saint Petersburg	FL	29178.00000000000	28499.00000000000	33713	73	33713	33713
1826	28TH ST N & 24TH AVE N	STPE	11	11	27.79403880000	-82.67124180000	Saint Petersburg	FL	29178.00000000000	28499.00000000000	33713	73	33713	33713
1817	34TH ST N & 24TH AVE N	STPE	34	34	27.79340740000	-82.67961880000	Saint Petersburg	FL	29178.00000000000	28499.00000000000	33713	73	33713	33713
1812	28TH ST N & 24TH AVE N	STPE	11	11	27.79343410000	-82.67139430000	Saint Petersburg	FL	29178.00000000000	28499.00000000000	33713	73	33713	33713
1800	34TH ST N & 23RD AVE N	STPE	34	34	27.79254530000	-82.67928310000	Saint Petersburg	FL	29178.00000000000	28499.00000000000	33713	73	33713	33713
1715	28TH ST N & 22ND AVE N	STPE	11	11	27.79224590000	-82.67124940000	Saint Petersburg	FL	29178.00000000000	28499.00000000000	33713	73	33713	33713
1678	34TH ST N & 22ND AVE N	STPE	34	34	27.79121400000	-82.67961120000	Saint Petersburg	FL	29178.00000000000	28499.00000000000	33713	73	33713	33713
1668	28TH ST N & 21ST AVE N	STPE	11	11	27.79073910000	-82.67138670000	Saint Petersburg	FL	29178.00000000000	28499.00000000000	33713	73	33713	33713
1661	28TH ST N & 20TH AVE N	STPE	11	11	27.79035000000	-82.67123410000	Saint Petersburg	FL	29178.00000000000	28499.00000000000	33713	73	33713	33713
1656	34TH ST N & 22ND AVE N	STPE	34	34	27.79033850000	-82.67929080000	Saint Petersburg	FL	29178.00000000000	28499.00000000000	33713	73	33713	33713
1651	28TH ST S & 20TH AVE N	STPE	11	11	27.78981020000	-82.67137150000	Saint Petersburg	FL	29178.00000000000	28499.00000000000	33713	73	33713	33713
1640	34TH ST N & 17TH AVE N	STPE	34	34	27.78905680000	-82.67961880000	Saint Petersburg	FL	29178.00000000000	28499.00000000000	33713	73	33713	33713
1636	28TH ST N & 18TH AVE N	STPE	11	11	27.78898810000	-82.67139430000	Saint Petersburg	FL	29178.00000000000	28499.00000000000	33713	73	33713	33713
1621	34TH ST N & 17TH AVE N	STPE	34	34	27.78843120000	-82.67929840000	Saint Petersburg	FL	29178.00000000000	28499.00000000000	33713	73	33713	33713
1564	34TH ST N & 15TH AVE N	STPE	20	20, 34	27.78654100000	-82.67961880000	Saint Petersburg	FL	29178.00000000000	28499.00000000000	33713	73	33713	33713
1562	28TH ST N & 15TH AVE N	STPE	11	11	27.78673550000	-82.67123410000	Saint Petersburg	FL	29178.00000000000	28499.00000000000	33713	73	33713	33713
1561	28TH ST N & 17TH AVE N	STPE	11	11	27.78864290000	-82.67124180000	Saint Petersburg	FL	29178.00000000000	28499.00000000000	33713	73	33713	33713
1548	28TH ST N & 15TH AVE N	STPE	11	11	27.78602600000	-82.67137150000	Saint Petersburg	FL	29178.00000000000	28499.00000000000	33713	73	33713	33713
1543	34TH ST N & 15TH AVE N	STPE	34	34	27.78626440000	-82.67929840000	Saint Petersburg	FL	29178.00000000000	28499.00000000000	33713	73	33713	33713
1535	28TH ST N & 13TH AVE N	STPE	11	11	27.78484730000	-82.67124940000	Saint Petersburg	FL	29178.00000000000	28499.00000000000	33713	73	33713	33713
1527	34TH ST N & 13TH AVE N	STPE	20	20, 34	27.78493120000	-82.67928310000	Saint Petersburg	FL	29178.00000000000	28499.00000000000	33713	73	33713	33713
1522	34TH ST N &13TH AVE N	STPE	20	20, 34	27.78419690000	-82.67961120000	Saint Petersburg	FL	29178.00000000000	28499.00000000000	33713	73	33713	33713
1509	34TH ST N & 12TH AVE N	STPE	20	20, 34	27.78387640000	-82.67928310000	Saint Petersburg	FL	29178.00000000000	28499.00000000000	33713	73	33713	33713
1487	28TH ST N & 11TH AVE N	STPE	11	11	27.78273010000	-82.67136380000	Saint Petersburg	FL	29178.00000000000	28499.00000000000	33713	73	33713	33713
1484	34TH ST N & 11TH AVE N	STPE	34	34	27.78233720000	-82.67959590000	Saint Petersburg	FL	29178.00000000000	28499.00000000000	33713	73	33713	33713
1474	34TH ST N & 10TH AVE N	STPE	20	20, 34	27.78202060000	-82.67926790000	Saint Petersburg	FL	29178.00000000000	28499.00000000000	33713	73	33713	33713
1469	28TH ST N & 10TH AVE N	STPE	11	11	27.78187750000	-82.67122650000	Saint Petersburg	FL	29178.00000000000	28499.00000000000	33713	73	33713	33713
1379	34TH ST N & 9TH AVE N	STPE	34	34	27.78051760000	-82.67958070000	Saint Petersburg	FL	29178.00000000000	28499.00000000000	33713	73	33713	33713
1371	28TH ST N & 9TH AVE N	STPE	11	11	27.78109740000	-82.67136380000	Saint Petersburg	FL	29178.00000000000	28499.00000000000	33713	73	33713	33713
1357	28TH ST N & 7TH AVE N	STPE	11	11	27.77943800000	-82.67121890000	Saint Petersburg	FL	29178.00000000000	28499.00000000000	33713	73	33713	33713
1346	34TH ST N & 8TH AVE N	STPE	34	34	27.77962300000	-82.67926790000	Saint Petersburg	FL	29178.00000000000	28499.00000000000	33713	73	33713	33713
1336	34TH ST N & 6TH AVE N	STPE	34	34	27.77837940000	-82.67955780000	Saint Petersburg	FL	29178.00000000000	28499.00000000000	33713	73	33713	33713
1331	28TH ST N & 7TH AVE N	STPE	11	11	27.77862930000	-82.67136380000	Saint Petersburg	FL	29178.00000000000	28499.00000000000	33713	73	33713	33713
1325	28TH ST N & 6TH AVE N	STPE	11	11	27.77795790000	-82.67121120000	Saint Petersburg	FL	29178.00000000000	28499.00000000000	33713	73	33713	33713
1311	34TH ST N & 5TH AVE N	STPE	34	34	27.77789690000	-82.67925260000	Saint Petersburg	FL	29178.00000000000	28499.00000000000	33713	73	33713	33713
1305	5TH AVE N & 16TH ST N	STPE	5	5	27.77753260000	-82.65514370000	Saint Petersburg	FL	29178.00000000000	28499.00000000000	33713	73	33713	33713
1304	37TH ST N & DARTMOUTH AVE N	STPE	5	5, 7	27.77663420000	-82.68342590000	Saint Petersburg	FL	29178.00000000000	28499.00000000000	33713	73	33713	33713
1303	5TH AVE N & 22ND ST N	STPE	5	5	27.77751160000	-82.66336060000	Saint Petersburg	FL	29178.00000000000	28499.00000000000	33713	73	33713	33713
1302	5TH AVE N & 21ST ST N	STPE	5	5	27.77749250000	-82.66132350000	Saint Petersburg	FL	29178.00000000000	28499.00000000000	33713	73	33713	33713
1301	5TH AVE N & 24TH ST N	STPE	5	5	27.77748870000	-82.66624450000	Saint Petersburg	FL	29178.00000000000	28499.00000000000	33713	73	33713	33713
1300	5TH AVE N & 20TH ST N	STPE	5	5	27.77748680000	-82.65940860000	Saint Petersburg	FL	29178.00000000000	28499.00000000000	33713	73	33713	33713
1299	5TH AVE N & 25TH ST N	STPE	5	5	27.77747920000	-82.66751860000	Saint Petersburg	FL	29178.00000000000	28499.00000000000	33713	73	33713	33713
1298	5TH AVE N & 37TH ST N	STPE	5	5	27.77741430000	-82.68392940000	Saint Petersburg	FL	29178.00000000000	28499.00000000000	33713	73	33713	33713
1297	5TH AVE N & 40TH ST N	STPE	5	5	27.77743530000	-82.68803410000	Saint Petersburg	FL	29178.00000000000	28499.00000000000	33713	73	33713	33713
1296	5TH AVE N & 26TH ST N	STPE	5	5	27.77745820000	-82.66941070000	Saint Petersburg	FL	29178.00000000000	28499.00000000000	33713	73	33713	33713
1295	5TH AVE N & 28TH ST N	STPE	5	5	27.77742200000	-82.67157750000	Saint Petersburg	FL	29178.00000000000	28499.00000000000	33713	73	33713	33713
1293	5TH AVE N & 41ST ST N	STPE	5	5	27.77739720000	-82.68917080000	Saint Petersburg	FL	29178.00000000000	28499.00000000000	33713	73	33713	33713
1292	5TH AVE N & 43RD ST N	STPE	5	5	27.77739330000	-82.69203950000	Saint Petersburg	FL	29178.00000000000	28499.00000000000	33713	73	33713	33713
1291	5TH AVE N & 20TH ST N	STPE	5	5	27.77734570000	-82.65877530000	Saint Petersburg	FL	29178.00000000000	28499.00000000000	33713	73	33713	33713
1290	5TH AVE N & 47TH ST N	STPE	5	5	27.77739910000	-82.69732670000	Saint Petersburg	FL	29178.00000000000	28499.00000000000	33713	73	33713	33713
1289	5TH AVE N & 21ST ST N	STPE	5	5	27.77730940000	-82.66143800000	Saint Petersburg	FL	29178.00000000000	28499.00000000000	33713	73	33713	33713
1288	5TH AVE N & 45TH ST N	STPE	5	5	27.77738380000	-82.69406890000	Saint Petersburg	FL	29178.00000000000	28499.00000000000	33713	73	33713	33713
1287	5TH AVE N & 22ND ST N	STPE	5	5	27.77730370000	-82.66285710000	Saint Petersburg	FL	29178.00000000000	28499.00000000000	33713	73	33713	33713
1286	5TH AVE N & 23RD ST N	STPE	5	5	27.77728650000	-82.66425320000	Saint Petersburg	FL	29178.00000000000	28499.00000000000	33713	73	33713	33713
1284	5TH AVE N & 25TH ST N	STPE	5	5	27.77727130000	-82.66735080000	Saint Petersburg	FL	29178.00000000000	28499.00000000000	33713	73	33713	33713
1283	5TH AVE N & 33RD ST N	STPE	11	11	27.77719310000	-82.67791750000	Saint Petersburg	FL	29178.00000000000	28499.00000000000	33713	73	33713	33713
1279	5TH AVE N & 27TH ST N	STPE	5	5	27.77725220000	-82.66963200000	Saint Petersburg	FL	29178.00000000000	28499.00000000000	33713	73	33713	33713
1278	5TH AVE N & 31ST ST N	STPE	11	11	27.77722550000	-82.67515560000	Saint Petersburg	FL	29178.00000000000	28499.00000000000	33713	73	33713	33713
1277	5TH AVE N & 30TH ST N	STPE	5	5, 11	27.77721980000	-82.67379000000	Saint Petersburg	FL	29178.00000000000	28499.00000000000	33713	73	33713	33713
1262	5TH AVE N & 38TH ST N	STPE	5	5	27.77713390000	-82.68459320000	Saint Petersburg	FL	29178.00000000000	28499.00000000000	33713	73	33713	33713
1254	5TH AVE N & 44TH ST N	STPE	5	5	27.77712250000	-82.69322200000	Saint Petersburg	FL	29178.00000000000	28499.00000000000	33713	73	33713	33713
1252	5TH AVE N & 46TH ST N	STPE	5	5	27.77709010000	-82.69553380000	Saint Petersburg	FL	29178.00000000000	28499.00000000000	33713	73	33713	33713
1251	5TH AVE N & 48TH ST N	STPE	5	5	27.77711300000	-82.69825740000	Saint Petersburg	FL	29178.00000000000	28499.00000000000	33713	73	33713	33713
1250	5TH AVE N & 42ND ST N	STPE	5	5	27.77715110000	-82.69003300000	Saint Petersburg	FL	29178.00000000000	28499.00000000000	33713	73	33713	33713
1248	5TH AVE N & 49TH ST N	STPE	5	5	27.77713010000	-82.69944000000	Saint Petersburg	FL	29178.00000000000	28499.00000000000	33713	73	33713	33713
1245	5TH AVE N & 41ST ST N	STPE	5	5	27.77715300000	-82.68869020000	Saint Petersburg	FL	29178.00000000000	28499.00000000000	33713	73	33713	33713
1244	5TH AVE N & 39TH ST N	STPE	5	5	27.77712440000	-82.68585970000	Saint Petersburg	FL	29178.00000000000	28499.00000000000	33713	73	33713	33713
1221	28TH ST N & 5TH AVE N	STPE	11	11	27.77697370000	-82.67137150000	Saint Petersburg	FL	29178.00000000000	28499.00000000000	33713	73	33713	33713
1219	34TH ST N & 5TH AVE N	STPE	34	34	27.77677920000	-82.67956540000	Saint Petersburg	FL	29178.00000000000	28499.00000000000	33713	73	33713	33713
1218	31ST ST N & 5TH AVE N	STPE	5	5	27.77678490000	-82.67525480000	Saint Petersburg	FL	29178.00000000000	28499.00000000000	33713	73	33713	33713
1217	37TH ST N & 3RD AVE N	STPE	5	5, 7	27.77484510000	-82.68339540000	Saint Petersburg	FL	29178.00000000000	28499.00000000000	33713	73	33713	33713
1216	37TH ST N & 5TH AVE N	STPE	5	5, 7	27.77700610000	-82.68356320000	Saint Petersburg	FL	29178.00000000000	28499.00000000000	33713	73	33713	33713
1215	5TH AVE N & 29TH ST N	STPE	5	5	27.77744480000	-82.67282870000	Saint Petersburg	FL	29178.00000000000	28499.00000000000	33713	73	33713	33713
1185	37TH ST N & 4TH AVE N	STPE	5	5, 7	27.77533910000	-82.68357090000	Saint Petersburg	FL	29178.00000000000	28499.00000000000	33713	73	33713	33713
1183	34TH ST N & 4TH AVE N	STPE	11	11, 34	27.77528000000	-82.67918400000	Saint Petersburg	FL	29178.00000000000	28499.00000000000	33713	73	33713	33713
1181	31ST ST N & 5TH AVE N	STPE	5	5	27.77667430000	-82.67539220000	Saint Petersburg	FL	29178.00000000000	28499.00000000000	33713	73	33713	33713
1176	31ST ST N & 3RD AVE N	STPE	5	5	27.77487750000	-82.67525480000	Saint Petersburg	FL	29178.00000000000	28499.00000000000	33713	73	33713	33713
1167	34TH ST N & 3RD AVE N	STPE	34	34	27.77415280000	-82.67955020000	Saint Petersburg	FL	29178.00000000000	28499.00000000000	33713	73	33713	33713
1151	37TH ST N & BURLINGTON AVE N	STPE	5	5, 7	27.77324680000	-82.68355560000	Saint Petersburg	FL	29178.00000000000	28499.00000000000	33713	73	33713	33713
1145	37TH ST N & 1ST AVE N	STPE	5	5, 7	27.77145000000	-82.68338780000	Saint Petersburg	FL	29178.00000000000	28499.00000000000	33713	73	33713	33713
1143	34TH ST N & 2ND AVE N	STPE	11	11, 34	27.77301790000	-82.67923740000	Saint Petersburg	FL	29178.00000000000	28499.00000000000	33713	73	33713	33713
1137	31ST ST N & 2ND AVE N	STPE	5	5	27.77270320000	-82.67524720000	Saint Petersburg	FL	29178.00000000000	28499.00000000000	33713	73	33713	33713
1133	31ST ST N & 4TH AVE N	STPE	5	5	27.77531240000	-82.67539220000	Saint Petersburg	FL	29178.00000000000	28499.00000000000	33713	73	33713	33713
1121	28TH ST N & 1ST AVE N	STPE	11	11	27.77201270000	-82.67134860000	Saint Petersburg	FL	29178.00000000000	28499.00000000000	33713	73	33713	33713
1118	1ST AVE N & 20ST ST N	STPE	18	18	27.77198030000	-82.66091160000	Saint Petersburg	FL	29178.00000000000	28499.00000000000	33713	73	33713	33713
1114	1ST AVE N & 22ND ST N	STPE	18	18	27.77197270000	-82.66280360000	Saint Petersburg	FL	29178.00000000000	28499.00000000000	33713	73	33713	33713
1112	1ST AVE N & 26TH ST N	STPE	18	18	27.77191930000	-82.66891480000	Saint Petersburg	FL	29178.00000000000	28499.00000000000	33713	73	33713	33713
1111	1ST AVE N & 25TH ST N	STPE	18	18	27.77193450000	-82.66747280000	Saint Petersburg	FL	29178.00000000000	28499.00000000000	33713	73	33713	33713
1110	1ST AVE N & 16TH ST N	STPE	18	18, 97	27.77202420000	-82.65532680000	Saint Petersburg	FL	29178.00000000000	28499.00000000000	33713	73	33713	33713

1109	37TH ST N & 1ST AVE N	STPE	5	5, 7	27.77198790000	-82.68354800000	Saint Petersburg	FL	29178.00000000000	28499.00000000000	33713	73	33713	33713
1108	1ST AVE N & 39TH ST N	STPE	18	18	27.77190970000	-82.68659970000	Saint Petersburg	FL	29178.00000000000	28499.00000000000	33713	73	33713	33713
1107	1ST AVE N & 41ST ST N	STPE	18	18	27.77191730000	-82.68918610000	Saint Petersburg	FL	29178.00000000000	28499.00000000000	33713	73	33713	33713
1106	1ST AVE N & 23RD ST N	STPE	18	18	27.77194980000	-82.66471100000	Saint Petersburg	FL	29178.00000000000	28499.00000000000	33713	73	33713	33713
1105	1ST AVE N & 47TH ST N	STPE	18	18	27.77190020000	-82.69760130000	Saint Petersburg	FL	29178.00000000000	28499.00000000000	33713	73	33713	33713
1104	1ST AVE N & 18TH ST N	STPE	18	18, 97	27.77200130000	-82.65789790000	Saint Petersburg	FL	29178.00000000000	28499.00000000000	33713	73	33713	33713
1101	1ST AVE N & 43RD ST N	STPE	18	18	27.77190590000	-82.69192500000	Saint Petersburg	FL	29178.00000000000	28499.00000000000	33713	73	33713	33713
1098	CENTRAL AVE & 20TH ST N	STPE	35	35, 97	27.77110100000	-82.66081240000	Saint Petersburg	FL	29178.00000000000	28499.00000000000	33713	73	33713	33713
1096	1ST AVE N & 35TH ST N	STPE	18	18	27.77191930000	-82.68098450000	Saint Petersburg	FL	29178.00000000000	28499.00000000000	33713	73	33713	33713
1095	1ST AVE N & 45TH ST N	STPE	18	18	27.77188490000	-82.69500730000	Saint Petersburg	FL	29178.00000000000	28499.00000000000	33713	73	33713	33713
1094	1ST AVE N & 36TH ST N	STPE	18	18	27.77192690000	-82.68376920000	Saint Petersburg	FL	29178.00000000000	28499.00000000000	33713	73	33713	33713
1086	31ST ST & CENTRAL AVE	STPE	5	5	27.77128410000	-82.67525480000	Saint Petersburg	FL	29178.00000000000	28499.00000000000	33713	73	33713	33713
1085	31ST ST & CENTRAL AVE	STPE	5	5	27.77124790000	-82.67540740000	Saint Petersburg	FL	29178.00000000000	28499.00000000000	33713	73	33713	33713
1084	CENTRAL AVE & 26TH ST N	STPE	35	35, 97	27.77105710000	-82.66889950000	Saint Petersburg	FL	29178.00000000000	28499.00000000000	33713	73	33713	33713
1083	CENTRAL AVE & 24TH ST N	STPE	35	35, 97	27.77106090000	-82.66618350000	Saint Petersburg	FL	29178.00000000000	28499.00000000000	33713	73	33713	33713
1082	CENTRAL AVE & 35TH ST N	STPE	5	5, 7, 11, 15	27.77104000000	-82.68105320000	Saint Petersburg	FL	29178.00000000000	28499.00000000000	33713	73	33713	33713
1081	CENTRAL AVE & 22ND ST N	STPE	35	35, 97	27.77108380000	-82.66330720000	Saint Petersburg	FL	29178.00000000000	28499.00000000000	33713	73	33713	33713
1080	CENTRAL AVE & 30TH ST N	STPE	7	7, 11, 18, 3	27.77104190000	-82.67444610000	Saint Petersburg	FL	29178.00000000000	28499.00000000000	33713	73	33713	33713
1079	CENTRAL AVE & 29TH ST N	STPE	7	7, 11, 18, 3	27.77103810000	-82.67237090000	Saint Petersburg	FL	29178.00000000000	28499.00000000000	33713	73	33713	33713
1078	CENTRAL AVE & 47TH ST N	STPE	35	35, 52, 90,	27.77098660000	-82.69735720000	Saint Petersburg	FL	29178.00000000000	28499.00000000000	33713	73	33713	33713
1077	CENTRAL AVE & 37TH ST N	STPE	15	15, 35, 52,	27.77101710000	-82.68396000000	Saint Petersburg	FL	29178.00000000000	28499.00000000000	33713	73	33713	33713
1076	CENTRAL AVE & 38TH ST N	STPE	15	15, 35, 52,	27.77101900000	-82.68514250000	Saint Petersburg	FL	29178.00000000000	28499.00000000000	33713	73	33713	33713
1075	CENTRAL AVE & 41ST ST N	STPE	35	35, 52, 90,	27.77105710000	-82.68921660000	Saint Petersburg	FL	29178.00000000000	28499.00000000000	33713	73	33713	33713
1074	CENTRAL AVE & 40TH ST N	STPE	35	35, 52, 90,	27.77101900000	-82.68796540000	Saint Petersburg	FL	29178.00000000000	28499.00000000000	33713	73	33713	33713
1073	CENTRAL AVE & 43RD ST N	STPE	35	35, 52, 90,	27.77101140000	-82.69208530000	Saint Petersburg	FL	29178.00000000000	28499.00000000000	33713	73	33713	33713
1072	CENTRAL AVE & 49TH ST N	STPE	35	35, 52, 90,	27.77100370000	-82.69951630000	Saint Petersburg	FL	29178.00000000000	28499.00000000000	33713	73	33713	33713
1071	CENTRAL AVE & 45TH ST N	STPE	35	35, 52, 90,	27.77102280000	-82.69497680000	Saint Petersburg	FL	29178.00000000000	28499.00000000000	33713	73	33713	33713
1070	31ST ST N & 2ND AVE N	STPE	5	5	27.77258490000	-82.67540740000	Saint Petersburg	FL	29178.00000000000	28499.00000000000	33713	73	33713	33713
1039	CENTRAL AVE & 46TH ST S	STPE	35	35, 52, 90,	27.77088930000	-82.69528960000	Saint Petersburg	FL	29178.00000000000	28499.00000000000	33713	73	33713	33713
1032	CENTRAL AVE & 49TH ST S	STPE	35	35, 52, 90,	27.77087210000	-82.69929500000	Saint Petersburg	FL	29178.00000000000	28499.00000000000	33713	73	33713	33713
7960	16TH ST S & CENTRAL AVE	STPE	15	15	27.77121730000	-82.65493770000	Saint Petersburg	FL	29178.00000000000	28499.00000000000	33713	73	33713	33713
2094	16TH ST N & 38TH AVE N	STPE	16	16	27.80628590000	-82.65506740000	Saint Petersburg	FL	29178.00000000000	28499.00000000000	33713	73	33713	33713
2093	16TH ST N & 36TH AVE N	STPE	16	16	27.80497930000	-82.65486910000	Saint Petersburg	FL	29178.00000000000	28499.00000000000	33713	73	33713	33713
2087	16TH ST N & 36TH AVE N	STPE	16	16	27.80483630000	-82.65505980000	Saint Petersburg	FL	29178.00000000000	28499.00000000000	33713	73	33713	33713
2056	16TH ST N & 34TH AVE N	STPE	16	16	27.80309490000	-82.65505980000	Saint Petersburg	FL	29178.00000000000	28499.00000000000	33713	73	33713	33713
2054	16TH ST N & 34TH AVE N	STPE	16	16	27.80321310000	-82.65485380000	Saint Petersburg	FL	29178.00000000000	28499.00000000000	33713	73	33713	33713
2030	16TH ST N & 32ND AVE N	STPE	16	16	27.80125620000	-82.65505980000	Saint Petersburg	FL	29178.00000000000	28499.00000000000	33713	73	33713	33713
2026	16TH ST N & 32ND AVE N	STPE	16	16	27.80099680000	-82.65485380000	Saint Petersburg	FL	29178.00000000000	28499.00000000000	33713	73	33713	33713
2023	16TH ST N & 31ST AVE N	STPE	16	16	27.79991720000	-82.65485380000	Saint Petersburg	FL	29178.00000000000	28499.00000000000	33713	73	33713	33713
1964	16TH ST N & 30TH AVE N	STPE	16	16	27.79910850000	-82.65505220000	Saint Petersburg	FL	29178.00000000000	28499.00000000000	33713	73	33713	33713
1893	16TH ST N & 29TH AVE N	STPE	16	16	27.79796030000	-82.65485380000	Saint Petersburg	FL	29178.00000000000	28499.00000000000	33713	73	33713	33713
1883	16TH ST N & 27TH AVE N	STPE	16	16	27.79682730000	-82.65504460000	Saint Petersburg	FL	29178.00000000000	28499.00000000000	33713	73	33713	33713
1850	16TH ST N & 26TH AVE N	STPE	16	16	27.79538920000	-82.65503690000	Saint Petersburg	FL	29178.00000000000	28499.00000000000	33713	73	33713	33713
1848	16TH ST N & 26TH AVE N	STPE	16	16	27.79542730000	-82.65483860000	Saint Petersburg	FL	29178.00000000000	28499.00000000000	33713	73	33713	33713
1830	16TH ST N & 24TH AVE N	STPE	16	16	27.79405020000	-82.65483860000	Saint Petersburg	FL	29178.00000000000	28499.00000000000	33713	73	33713	33713
1822	16TH ST N & 24TH AVE N	STPE	16	16	27.79390340000	-82.65502930000	Saint Petersburg	FL	29178.00000000000	28499.00000000000	33713	73	33713	33713
1802	16TH ST N & 22ND AVE N	STPE	16	16	27.79244040000	-82.65483090000	Saint Petersburg	FL	29178.00000000000	28499.00000000000	33713	73	33713	33713
1791	22ND AVE N & 16TH ST N	STPE	22	22	27.79209520000	-82.65547180000	Saint Petersburg	FL	29178.00000000000	28499.00000000000	33713	73	33713	33713
1775	22ND AVE N & # 2811	STPE	22	22	27.79200170000	-82.67180630000	Saint Petersburg	FL	29178.00000000000	28499.00000000000	33713	73	33713	33713
1773	22ND AVE N & 24TH ST N	STPE	22	22	27.79200940000	-82.66413880000	Saint Petersburg	FL	29178.00000000000	28499.00000000000	33713	73	33713	33713
1771	22ND AVE N & 19TH ST N	STPE	22	22	27.79203610000	-82.65886690000	Saint Petersburg	FL	29178.00000000000	28499.00000000000	33713	73	33713	33713
1770	22ND AVE N & 29TH ST N	STPE	22	22	27.79202080000	-82.67368320000	Saint Petersburg	FL	29178.00000000000	28499.00000000000	33713	73	33713	33713
1769	22ND AVE N & 25TH ST N	STPE	22	22	27.79199600000	-82.66699220000	Saint Petersburg	FL	29178.00000000000	28499.00000000000	33713	73	33713	33713
1765	22ND AVE N & 26TH ST N	STPE	22	22	27.79200740000	-82.66954040000	Saint Petersburg	FL	29178.00000000000	28499.00000000000	33713	73	33713	33713
1764	22ND AVE N & 17TH ST N	STPE	22	22	27.79204370000	-82.65731810000	Saint Petersburg	FL	29178.00000000000	28499.00000000000	33713	73	33713	33713
1758	22ND AVE N & 32ND ST N	STPE	22	22	27.79199030000	-82.67776490000	Saint Petersburg	FL	29178.00000000000	28499.00000000000	33713	73	33713	33713
1755	22ND AVE N & 34TH ST N	STPE	22	22	27.79194450000	-82.68017580000	Saint Petersburg	FL	29178.00000000000	28499.00000000000	33713	73	33713	33713
1751	22ND AVE N & 17TH ST N	STPE	22	22	27.79190250000	-82.65682980000	Saint Petersburg	FL	29178.00000000000	28499.00000000000	33713	73	33713	33713
1748	22ND AVE N & 37TH ST N	STPE	22	22	27.79193690000	-82.68389890000	Saint Petersburg	FL	29178.00000000000	28499.00000000000	33713	73	33713	33713
1740	22ND AVE N & 41ST ST N	STPE	22	22	27.79190640000	-82.69004060000	Saint Petersburg	FL	29178.00000000000	28499.00000000000	33713	73	33713	33713
1738	22ND AVE N & 38TH ST N	STPE	22	22	27.79190440000	-82.68602750000	Saint Petersburg	FL	29178.00000000000	28499.00000000000	33713	73	33713	33713
1736	22ND AVE N & 40TH ST N	STPE	22	22	27.79191780000	-82.68797300000	Saint Petersburg	FL	29178.00000000000	28499.00000000000	33713	73	33713	33713
1733	22ND AVE N & 22ND ST N	STPE	22	22	27.79187010000	-82.66372680000	Saint Petersburg	FL	29178.00000000000	28499.00000000000	33713	73	33713	33713
1732	22ND AVE N & 22ND ST N	STPE	22	22	27.79199790000	-82.66350560000	Saint Petersburg	FL	29178.00000000000	28499.00000000000	33713	73	33713	33713
1730	22ND AVE N & 19TH ST N	STPE	22	22	27.79189110000	-82.65876770000	Saint Petersburg	FL	29178.00000000000	28499.00000000000	33713	73	33713	33713
1729	22ND AVE N & LESLEE LAKE DR	STPE	22	22	27.79188160000	-82.69418330000	Saint Petersburg	FL	29178.00000000000	28499.00000000000	33713	73	33713	33713
1726	22ND AVE N & 26TH ST N	STPE	22	22	27.79185490000	-82.66905980000	Saint Petersburg	FL	29178.00000000000	28499.00000000000	33713	73	33713	33713
1725	22ND AVE N & 25TH ST N	STPE	22	22	27.79186250000	-82.66664120000	Saint Petersburg	FL	29178.00000000000	28499.00000000000	33713	73	33713	33713
1724	22ND AVE N & 46TH ST N	STPE	22	22	27.79186820000	-82.69629670000	Saint Petersburg	FL	29178.00000000000	28499.00000000000	33713	73	33713	33713
1723	22ND AVE N & 28TH ST N	STPE	22	22	27.79184340000	-82.67095180000	Saint Petersburg	FL	29178.00000000000	28499.00000000000	33713	73	33713	33713
1720	22ND AVE N & 47TH ST N	STPE	22	22	27.79187770000	-82.69741820000	Saint Petersburg	FL	29178.00000000000	28499.00000000000	33713	73	33713	33713
1717	22ND AVE N & 29TH ST N	STPE	22	22	27.79182050000	-82.67299650000	Saint Petersburg	FL	29178.00000000000	28499.00000000000	33713	73	33713	33713
1713	22ND AVE N & 31ST ST N	STPE	22	22	27.79179570000	-82.67507930000	Saint Petersburg	FL	29178.00000000000	28499.00000000000	33713	73	33713	33713
1712	22ND AVE N & 37TH ST N	STPE	22	22	27.79176520000	-82.68309020000	Saint Petersburg	FL	29178.00000000000	28499.00000000000	33713	73	33713	33713
1709	22ND AVE N & 35TH ST N	STPE	22	22	27.79176710000	-82.68116000000	Saint Petersburg	FL	29178.00000000000	28499.00000000000	33713	73	33713	33713
1708	22ND AVE N & 47TH ST N	STPE	22	22	27.79172710000	-82.69690700000	Saint Petersburg	FL	29178.00000000000	28499.00000000000	33713	73	33713	33713
1705	22ND AVE N & 34TH ST N	STPE	22	22	27.79178430000	-82.67871090000	Saint Petersburg	FL	29178.00000000000	28499.00000000000	33713	73	33713	33713
1700	22ND AVE N & 46TH ST N	STPE	22	22	27.79172520000	-82.69559480000	Saint Petersburg	FL	29178.00000000000	28499.00000000000	33713	73	33713	33713
1696	22ND AVE N & 43RD ST N	STPE	22	22	27.79173660000	-82.69143680000	Saint Petersburg	FL	29178.00000000000	28499.00000000000	33713	73	33713	33713
1673	16TH ST N & 22ND AVE N	STPE	16	16	27.79159160000	-82.65502170000	Saint Petersburg	FL	29178.00000000000	28499.00000000000	33713	73	33713	33713
1662	16TH ST N & 20TH AVE N	STPE	16	16	27.79043010000	-82.65482330000	Saint Petersburg	FL	29178.00000000000	28499.00000000000	33713	73	33713	33713
1652	16TH ST N & 20TH AVE N	STPE	16	16	27.79002570000	-82.65502170000	Saint Petersburg	FL	29178.00000000000	28499.00000000000	33713	73	33713	33713
1627	16TH ST N & 17TH AVE N	STPE	16	16	27.78862380000	-82.65480800000	Saint Petersburg	FL	29178.00000000000	28499.00000000000	33713	73	33713	33713
1620	17TH AVE N & 34TH ST N	STPE	20	20	27.78826520000	-82.68004610000	Saint Petersburg	FL	29178.00000000000	28499.00000000000	33713	73	33713	33713
1618	17TH AVE N & 35TH ST N	STPE	20	20	27.78826710000	-82.68189240000	Saint Petersburg	FL	29178.00000000000	28499.00000000000	33713	73	33713	33713
1617	17TH AVE N & 46TH ST N	STPE	20	20	27.78823470000	-82.69615940000	Saint Petersburg	FL	29178.00000000000	28499.00000000000	33713	73	33713	33713
1615	16TH ST N & 17TH AVE N	STPE	16	16	27.78819270000	-82.65500640000	Saint Petersburg	FL	29178.00000000000	28499.00000000000	33713	73	33713	33713
1614	17TH AVE N & 47TH ST N	STPE	20	20	27.78823090000	-82.69731900000	Saint Petersburg	FL	29178.00000000000	28499.00000000000	33713	73	33713	33713
1611	17TH AVE N & 43RD ST N	STPE	20	20	27.78824620000	-82.69166560000	Saint Petersburg	FL	29178.00000000000	28499.00000000000	33713	73	33713	33713
1610	17TH AVE N & 49TH ST N	STPE	20	20	27.78825190000	-82.69884490000	Saint Petersburg	FL	29178.00000000000	28499.00000000000	33713	73	33713	33713
1609	17TH AVE N & 45TH ST N	STPE	20	20	27.78825760000	-82.69406890000	Saint Petersburg	FL	29178.00000000000	28499.00000000000	33713	73	33713	33713
1606	17TH AVE N & 47TH ST N	STPE	20	20	27.78810500000	-82.69694520000	Saint Petersburg	FL	29178.00000000000	28499.00000000000	33713	73	33713	33713
1597	17TH AVE N & 34TH ST N	STPE	20	20	27.78813550000	-82.67977140000	Saint Petersburg	FL	29178.00000000000	28499.00000000000	33713	73	33713	33713
1596	17TH AVE N & 35TH ST N	STPE	20	20	27.78812220000	-82.68122860000	Saint Petersburg	FL	29178.00000000000	28499.00000000000	33713	73	33713	33713

1595	17TH AVE N & 43RD ST N	STPE	20	20	27.78812980000	-82.69184880000	Saint Petersburg	FL	29178.00000000000	28499.00000000000	33713	73	33713	33713
1594	17TH AVE N & 40TH ST N	STPE	20	20	27.78826140000	-82.68788150000	Saint Petersburg	FL	29178.00000000000	28499.00000000000	33713	73	33713	33713
1593	17TH AVE N & 45TH ST N	STPE	20	20	27.78812790000	-82.69345860000	Saint Petersburg	FL	29178.00000000000	28499.00000000000	33713	73	33713	33713
1591	17TH AVE N & 42ND ST N	STPE	20	20	27.78811840000	-82.68991090000	Saint Petersburg	FL	29178.00000000000	28499.00000000000	33713	73	33713	33713
1590	17TH AVE N & 40TH ST N	STPE	20	20	27.78811840000	-82.68739320000	Saint Petersburg	FL	29178.00000000000	28499.00000000000	33713	73	33713	33713
1585	17TH AVE N & 41ST ST N	STPE	20	20	27.78825380000	-82.68936160000	Saint Petersburg	FL	29178.00000000000	28499.00000000000	33713	73	33713	33713
1553	16TH ST N & 15TH AVE N	STPE	16	16	27.78639220000	-82.65501400000	Saint Petersburg	FL	29178.00000000000	28499.00000000000	33713	73	33713	33713
1546	16TH ST N & 15TH AVE N	STPE	16	16	27.78631210000	-82.65479280000	Saint Petersburg	FL	29178.00000000000	28499.00000000000	33713	73	33713	33713
1538	16TH ST N & 13TH AVE N	STPE	16	16	27.78506470000	-82.65478520000	Saint Petersburg	FL	29178.00000000000	28499.00000000000	33713	73	33713	33713
1508	16TH ST N & 11TH AVE N	STPE	16	16	27.78321460000	-82.65478520000	Saint Petersburg	FL	29178.00000000000	28499.00000000000	33713	73	33713	33713
1492	16TH ST N & 11TH AVE N	STPE	16	16	27.78309060000	-82.65498350000	Saint Petersburg	FL	29178.00000000000	28499.00000000000	33713	73	33713	33713
1472	16TH ST N & 10TH AVE N	STPE	16	16	27.78165440000	-82.65477750000	Saint Petersburg	FL	29178.00000000000	28499.00000000000	33713	73	33713	33713
1457	9TH AVE N & 24TH ST N	STPE	20	20	27.78109740000	-82.66484070000	Saint Petersburg	FL	29178.00000000000	28499.00000000000	33713	73	33713	33713
1456	9TH AVE N & 17TH ST N	STPE	20	20	27.78117940000	-82.65577700000	Saint Petersburg	FL	29178.00000000000	28499.00000000000	33713	73	33713	33713
1450	9TH AVE N & 25TH ST N	STPE	20	20	27.78107070000	-82.66741180000	Saint Petersburg	FL	29178.00000000000	28499.00000000000	33713	73	33713	33713
1449	9TH AVE N & 31ST ST N	STPE	20	20	27.78101730000	-82.67582700000	Saint Petersburg	FL	29178.00000000000	28499.00000000000	33713	73	33713	33713
1448	9TH AVE N & 26TH ST N	STPE	20	20	27.78105160000	-82.66950990000	Saint Petersburg	FL	29178.00000000000	28499.00000000000	33713	73	33713	33713
1447	9TH AVE N & QUEEN ST N	STPE	20	20	27.78115080000	-82.65714260000	Saint Petersburg	FL	29178.00000000000	28499.00000000000	33713	73	33713	33713
1444	9TH AVE N & 19TH ST N	STPE	20	20	27.78114890000	-82.65900420000	Saint Petersburg	FL	29178.00000000000	28499.00000000000	33713	73	33713	33713
1443	9TH AVE N & 28TH ST N	STPE	20	20	27.78102490000	-82.67172240000	Saint Petersburg	FL	29178.00000000000	28499.00000000000	33713	73	33713	33713
1442	9TH AVE N & 22ND ST N	STPE	20	20	27.78111460000	-82.66331480000	Saint Petersburg	FL	29178.00000000000	28499.00000000000	33713	73	33713	33713
1440	9TH AVE N & 33RD ST N	STPE	20	20	27.78098870000	-82.67840580000	Saint Petersburg	FL	29178.00000000000	28499.00000000000	33713	73	33713	33713
1438	9TH AVE N & QUEEN ST N	STPE	20	20	27.78102870000	-82.65681460000	Saint Petersburg	FL	29178.00000000000	28499.00000000000	33713	73	33713	33713
1437	9TH AVE N & 19TH ST N	STPE	20	20	27.78102110000	-82.65859220000	Saint Petersburg	FL	29178.00000000000	28499.00000000000	33713	73	33713	33713
1433	9TH AVE N & 39TH ST N	STPE	7	7	27.78096580000	-82.68653110000	Saint Petersburg	FL	29178.00000000000	28499.00000000000	33713	73	33713	33713
1430	9TH AVE N & 41ST ST N	STPE	7	7	27.78097720000	-82.68925480000	Saint Petersburg	FL	29178.00000000000	28499.00000000000	33713	73	33713	33713
1429	9TH AVE N & 22ND ST N	STPE	20	20	27.78099820000	-82.66271970000	Saint Petersburg	FL	29178.00000000000	28499.00000000000	33713	73	33713	33713
1428	16TH ST N & 9TH AVE N	STPE	16	16	27.78074070000	-82.65497590000	Saint Petersburg	FL	29178.00000000000	28499.00000000000	33713	73	33713	33713
1427	9TH AVE N & 24TH ST N	STPE	20	20	27.78097530000	-82.66555790000	Saint Petersburg	FL	29178.00000000000	28499.00000000000	33713	73	33713	33713
1426	9TH AVE N & 25TH ST N	STPE	20	20	27.78094860000	-82.66701510000	Saint Petersburg	FL	29178.00000000000	28499.00000000000	33713	73	33713	33713
1425	9TH AVE N & 26TH ST N	STPE	20	20	27.78093150000	-82.66908260000	Saint Petersburg	FL	29178.00000000000	28499.00000000000	33713	73	33713	33713
1424	9TH AVE N & 45TH ST N	STPE	7	7	27.78097150000	-82.69399260000	Saint Petersburg	FL	29178.00000000000	28499.00000000000	33713	73	33713	33713
1421	9TH AVE N & 48TH ST N	STPE	7	7	27.78095050000	-82.69868470000	Saint Petersburg	FL	29178.00000000000	28499.00000000000	33713	73	33713	33713
1420	9TH AVE N & 46TH ST N	STPE	7	7	27.78095630000	-82.69620510000	Saint Petersburg	FL	29178.00000000000	28499.00000000000	33713	73	33713	33713
1414	9TH AVE N & 30TH ST N	STPE	20	20	27.78090290000	-82.67380520000	Saint Petersburg	FL	29178.00000000000	28499.00000000000	33713	73	33713	33713
1412	9TH AVE N & 43RD ST N	STPE	7	7	27.78096960000	-82.69200130000	Saint Petersburg	FL	29178.00000000000	28499.00000000000	33713	73	33713	33713
1406	9TH AVE N & 40TH ST N	STPE	7	7	27.78086660000	-82.68745420000	Saint Petersburg	FL	29178.00000000000	28499.00000000000	33713	73	33713	33713
1405	9TH AVE N & LAFAYETTE ST N	STPE	7	7	27.78083990000	-82.68521120000	Saint Petersburg	FL	29178.00000000000	28499.00000000000	33713	73	33713	33713
1403	37TH ST N & 8TH AVE N	STPE	7	7	27.78014370000	-82.68357850000	Saint Petersburg	FL	29178.00000000000	28499.00000000000	33713	73	33713	33713
1402	9TH AVE N & 28TH ST N	STPE	20	20	27.78090480000	-82.67097470000	Saint Petersburg	FL	29178.00000000000	28499.00000000000	33713	73	33713	33713
1401	9TH AVE N & 42ND ST N	STPE	7	7	27.78086660000	-82.68994140000	Saint Petersburg	FL	29178.00000000000	28499.00000000000	33713	73	33713	33713
1400	9TH AVE N & 43RD ST N	STPE	7	7	27.78085520000	-82.69140630000	Saint Petersburg	FL	29178.00000000000	28499.00000000000	33713	73	33713	33713
1398	9TH AVE N & 46TH ST N	STPE	7	7	27.78083040000	-82.69567870000	Saint Petersburg	FL	29178.00000000000	28499.00000000000	33713	73	33713	33713
1396	9TH AVE N & 32ND ST N	STPE	20	20	27.78088190000	-82.67633060000	Saint Petersburg	FL	29178.00000000000	28499.00000000000	33713	73	33713	33713
1392	9TH AVE N & 47TH ST N	STPE	7	7	27.78083420000	-82.69770810000	Saint Petersburg	FL	29178.00000000000	28499.00000000000	33713	73	33713	33713
1390	9TH AVE N & 34TH ST N	STPE	20	20	27.78084750000	-82.67871090000	Saint Petersburg	FL	29178.00000000000	28499.00000000000	33713	73	33713	33713
1367	37TH ST N & 6TH AVE N	STPE	7	7	27.77782060000	-82.68357090000	Saint Petersburg	FL	29178.00000000000	28499.00000000000	33713	73	33713	33713
1361	16TH ST N & 7TH AVE N	STPE	16	16	27.77954860000	-82.65476990000	Saint Petersburg	FL	29178.00000000000	28499.00000000000	33713	73	33713	33713
1351	9TH AVE N & 37TH ST N	STPE	7	7	27.78094860000	-82.68400570000	Saint Petersburg	FL	29178.00000000000	28499.00000000000	33713	73	33713	33713
1330	16TH ST N & 5TH AVE N	STPE	16	16	27.77818680000	-82.65476990000	Saint Petersburg	FL	29178.00000000000	28499.00000000000	33713	73	33713	33713
1324	16TH ST N & 5TH AVE N	STPE	16	16	27.77800370000	-82.65497590000	Saint Petersburg	FL	29178.00000000000	28499.00000000000	33713	73	33713	33713
1318	37TH ST N & 7TH AVE N	STPE	7	7	27.77934270000	-82.68344120000	Saint Petersburg	FL	29178.00000000000	28499.00000000000	33713	73	33713	33713
1213	37TH ST N & 5TH AVE N	STPE	7	7	27.77762410000	-82.68343350000	Saint Petersburg	FL	29178.00000000000	28499.00000000000	33713	73	33713	33713
6553	34TH ST N & 53RD AVE N	WESA	34	34	27.82005310000	-82.67935940000	Saint Petersburg	FL	18227.00000000000	18140.00000000000	33714	74	33714	33714
6365	28TH ST N & 48TH AVE N	WESA	11	11	27.81612970000	-82.67129520000	Saint Petersburg	FL	18227.00000000000	18140.00000000000	33714	74	33714	33714
2687	62ND AVE N & 32ND ST N	WESA	75	75	27.82828520000	-82.67631530000	Saint Petersburg	FL	18227.00000000000	18140.00000000000	33714	74	33714	33714
2682	62ND AVE N & 33RD WAY N	WESA	75	75	27.82824900000	-82.67902370000	Saint Petersburg	FL	18227.00000000000	18140.00000000000	33714	74	33714	33714
2658	62ND AVE N & 33RD ST N	WESA	75	75	27.82839390000	-82.67742160000	Saint Petersburg	FL	18227.00000000000	18140.00000000000	33714	74	33714	33714
2653	62ND AVE N & 18TH ST N	WESA	75	75	27.82846260000	-82.65869140000	Saint Petersburg	FL	18227.00000000000	18140.00000000000	33714	74	33714	33714
2652	62ND AVE N & 16TH ST N	STPE	75	75	27.82850070000	-82.65564730000	Saint Petersburg	FL	18227.00000000000	18140.00000000000	33714	74	33714	33714
2651	62ND AVE N & 17TH WAY N	STPE	75	75	27.82845880000	-82.65711980000	Saint Petersburg	FL	18227.00000000000	18140.00000000000	33714	74	33714	33714
2650	62ND AVE N & 22ND ST N	WESA	75	75	27.82844920000	-82.66369630000	Saint Petersburg	FL	18227.00000000000	18140.00000000000	33714	74	33714	33714
2649	62ND AVE N & US HWY 19 N	WESA	11	11	27.82838250000	-82.68043520000	Saint Petersburg	FL	18227.00000000000	18140.00000000000	33714	74	33714	33714
2647	62ND AVE N & 25TH ST N	WESA	75	75	27.82842060000	-82.66801450000	Saint Petersburg	FL	18227.00000000000	18140.00000000000	33714	74	33714	33714
2645	62ND AVE N & 25TH ST	WESA	75	75	27.82830620000	-82.66752620000	Saint Petersburg	FL	18227.00000000000	18140.00000000000	33714	74	33714	33714
2644	62ND AVE N & 18TH ST N	WESA	75	75	27.82832720000	-82.65827940000	Saint Petersburg	FL	18227.00000000000	18140.00000000000	33714	74	33714	33714
2643	62ND AVE N & 20TH ST N	WESA	75	75	27.82844920000	-82.66107180000	Saint Petersburg	FL	18227.00000000000	18140.00000000000	33714	74	33714	33714
2642	62ND AVE N & 27TH ST N	WESA	75	75	27.82844540000	-82.67057800000	Saint Petersburg	FL	18227.00000000000	18140.00000000000	33714	74	33714	33714
2640	62ND AVE N & 29TH WAY N	WESA	75	75	27.82842830000	-82.67375180000	Saint Petersburg	FL	18227.00000000000	18140.00000000000	33714	74	33714	33714
2635	62ND AVE N & 17TH WAY N	STPE	75	75	27.82833480000	-82.65705110000	Saint Petersburg	FL	18227.00000000000	18140.00000000000	33714	74	33714	33714
2633	62ND AVE N & 28TH ST N	WESA	75	75	27.82830810000	-82.67111970000	Saint Petersburg	FL	18227.00000000000	18140.00000000000	33714	74	33714	33714
2630	62ND AVE N & 30TH ST N	WESA	75	75	27.82828900000	-82.67409520000	Saint Petersburg	FL	18227.00000000000	18140.00000000000	33714	74	33714	33714
2629	62ND AVE N & 21ST ST N	WESA	75	75	27.82831380000	-82.66236110000	Saint Petersburg	FL	18227.00000000000	18140.00000000000	33714	74	33714	33714
2628	62ND AVE N & 29TH ST N	WESA	75	75	27.82830430000	-82.67268370000	Saint Petersburg	FL	18227.00000000000	18140.00000000000	33714	74	33714	33714
2627	62ND AVE N & CALAIS BLVD N	WESA	75	75	27.82831380000	-82.66390990000	Saint Petersburg	FL	18227.00000000000	18140.00000000000	33714	74	33714	33714
2626	62ND AVE & 37TH ST	WESA	11	11	27.82818220000	-82.68418880000	Saint Petersburg	FL	18227.00000000000	18140.00000000000	33714	74	33714	33714
2625	62ND AVE N & HAINES RD N	WESA	75	75	27.82839970000	-82.67661290000	Saint Petersburg	FL	18227.00000000000	18140.00000000000	33714	74	33714	33714
2616	LAKESIDE TERRACE APTS & 62ND AVE	WESA	11	11	27.82784080000	-82.69031520000	Saint Petersburg	FL	18227.00000000000	18140.00000000000	33714	74	33714	33714
2615	CRYSTAL LAKES MANOR APTS	WESA	11	11	27.82775120000	-82.68803410000	Saint Petersburg	FL	18227.00000000000	18140.00000000000	33714	74	33714	33714
2607	CRYSTAL LAKES MANOR APTS	WESA	11	11	27.82694820000	-82.69152070000	Saint Petersburg	FL	18227.00000000000	18140.00000000000	33714	74	33714	33714
2605	CRYSTAL LAKES MANOR APTS	WESA	11	11	27.82696150000	-82.68801120000	Saint Petersburg	FL	18227.00000000000	18140.00000000000	33714	74	33714	33714
2581	34TH ST N & 58TH AVE N	WESA	34	34, 75	27.82565880000	-82.67943570000	Saint Petersburg	FL	18227.00000000000	18140.00000000000	33714	74	33714	33714
2569	58TH AVE N & 33RD ST N	WESA	11	11	27.82473180000	-82.67753600000	Saint Petersburg	FL	18227.00000000000	18140.00000000000	33714	74	33714	33714
2568	58TH AVE N & 31ST ST N	WESA	11	11	27.82476620000	-82.67583470000	Saint Petersburg	FL	18227.00000000000	18140.00000000000	33714	74	33714	33714
2567	58TH AVE N & HAINES RD N	WESA	11	11	27.82477190000	-82.67294310000	Saint Petersburg	FL	18227.00000000000	18140.00000000000	33714	74	33714	33714
2565	58TH AVE N & HAINES RD N	WESA	11	11	27.82462690000	-82.67227940000	Saint Petersburg	FL	18227.00000000000	18140.00000000000	33714	74	33714	33714
2564	58TH AVE N & 31ST ST N	WESA	11	11	27.82463840000	-82.67520140000	Saint Petersburg	FL	18227.00000000000	18140.00000000000	33714	74	33714	33714
2563	58TH AVE N & 32ND ST N	WESA	11	11	27.82462120000	-82.67687990000	Saint Petersburg	FL	18227.00000000000	18140.00000000000	33714	74	33714	33714
2562	58TH AVE N & 34TH ST N	WESA	11	11	27.82461930000	-82.67867280000	Saint Petersburg	FL	18227.00000000000	18140.00000000000	33714	74	33714	33714
2556	34TH ST N & 57TH AVE N	WESA	34	34, 75	27.82408710000	-82.67971040000	Saint Petersburg	FL	18227.00000000000	18140.00000000000	33714	74	33714	33714
2550	28TH ST N & HAINES RD N	WESA	11	11	27.82358930000	-82.67127990000	Saint Petersburg	FL	18227.00000000000	18140.00000000000	33714	74	33714	33714
2543	28TH ST N & HAINES RD N	WESA	11	11	27.82320400000	-82.67143250000	Saint Petersburg	FL	18227.00000000000	18140.00000000000	33714	74	33714	33714
2542	34TH ST N & 56TH AVE N	WESA	34	34, 75	27.82325550000	-82.67939760000	Saint Petersburg	FL	18227.00000000000	18140.00000000000	33714	74	33714	33714
2532	34TH ST N & 56TH AVE N	WESA	34	34, 75	27.82257460000	-82.67968750000	Saint Petersburg	FL	18227.00000000000	18140.00000000000	33714	74	33714	33714

2527	28TH ST N & 54TH AVE N	WESA	11	11	27.82146260000	-82.67127230000	Saint Petersburg	FL	18227.00000000000	18140.00000000000	33714	74	33714	33714
2519	34TH ST N & 54TH AVE N	WESA	34	34, 75	27.82162480000	-82.67937470000	Saint Petersburg	FL	18227.00000000000	18140.00000000000	33714	74	33714	33714
2508	54TH AVE N & 34TH ST N	WESA	75	75	27.82114220000	-82.68075560000	Saint Petersburg	FL	18227.00000000000	18140.00000000000	33714	74	33714	33714
2506	54TH AVE N & 37TH ST N	WESA	75	75	27.82111550000	-82.68392180000	Saint Petersburg	FL	18227.00000000000	18140.00000000000	33714	74	33714	33714
2505	54TH AVE N & LOWN ST N	WESA	75	75	27.82115170000	-82.69433590000	Saint Petersburg	FL	18227.00000000000	18140.00000000000	33714	74	33714	33714
2504	54TH AVE N & 39TH ST N	WESA	75	75	27.82114030000	-82.68550110000	Saint Petersburg	FL	18227.00000000000	18140.00000000000	33714	74	33714	33714
2503	54TH AVE N & 46TH ST N	WESA	75	75	27.82115360000	-82.69661710000	Saint Petersburg	FL	18227.00000000000	18140.00000000000	33714	74	33714	33714
2502	54TH AVE N & 40TH ST N	WESA	75	75	27.82113080000	-82.68817140000	Saint Petersburg	FL	18227.00000000000	18140.00000000000	33714	74	33714	33714
2501	54TH AVE N & 43RD ST N	WESA	75	75	27.82112500000	-82.69167330000	Saint Petersburg	FL	18227.00000000000	18140.00000000000	33714	74	33714	33714
2497	54TH AVE N & 48TH ST N	WESA	75	75	27.82117460000	-82.69924930000	Saint Petersburg	FL	18227.00000000000	18140.00000000000	33714	74	33714	33714
2489	54TH AVE N & 39TH ST N	WESA	75	75	27.82099720000	-82.68491360000	Saint Petersburg	FL	18227.00000000000	18140.00000000000	33714	74	33714	33714
2487	54TH AVE N & 40TH ST N	WESA	75	75	27.82099530000	-82.68727110000	Saint Petersburg	FL	18227.00000000000	18140.00000000000	33714	74	33714	33714
2486	54TH AVE N & 46TH ST N	WESA	75	75	27.82097820000	-82.69562530000	Saint Petersburg	FL	18227.00000000000	18140.00000000000	33714	74	33714	33714
2484	54TH AVE N & 41ST WAY N	WESA	75	75	27.82101060000	-82.68934630000	Saint Petersburg	FL	18227.00000000000	18140.00000000000	33714	74	33714	33714
2483	54TH AVE N & 35TH WAY N	WESA	75	75	27.82099910000	-82.68132780000	Saint Petersburg	FL	18227.00000000000	18140.00000000000	33714	74	33714	33714
2482	54TH AVE N & 49TH ST N	WESA	75	75	27.82096100000	-82.69931790000	Saint Petersburg	FL	18227.00000000000	18140.00000000000	33714	74	33714	33714
2481	54TH AVE N & 45TH ST N	WESA	75	75	27.82098200000	-82.69342800000	Saint Petersburg	FL	18227.00000000000	18140.00000000000	33714	74	33714	33714
2480	54TH AVE N & 37TH ST N	WESA	75	75	27.82099340000	-82.68305970000	Saint Petersburg	FL	18227.00000000000	18140.00000000000	33714	74	33714	33714
2477	54TH AVE N & MAIN ST N	WESA	75	75	27.82100870000	-82.69174960000	Saint Petersburg	FL	18227.00000000000	18140.00000000000	33714	74	33714	33714
2463	34TH ST N & 54TH AVE N	WESA	34	34	27.82074930000	-82.67967990000	Saint Petersburg	FL	18227.00000000000	18140.00000000000	33714	74	33714	33714
2455	28TH ST N & 53RD AVE N	WESA	11	11	27.82040210000	-82.67144780000	Saint Petersburg	FL	18227.00000000000	18140.00000000000	33714	74	33714	33714
2448	28TH ST N & 52ND AVE N	WESA	11	11	27.81896400000	-82.67143250000	Saint Petersburg	FL	18227.00000000000	18140.00000000000	33714	74	33714	33714
2444	28TH ST N & 52ND AVE N	WESA	11	11	27.81912420000	-82.67128750000	Saint Petersburg	FL	18227.00000000000	18140.00000000000	33714	74	33714	33714
2436	34TH ST N & 52ND AVE N	WESA	34	34	27.81889720000	-82.67966460000	Saint Petersburg	FL	18227.00000000000	18140.00000000000	33714	74	33714	33714
2428	34TH ST N & 50TH AVE N	WESA	34	34	27.81778140000	-82.67935940000	Saint Petersburg	FL	18227.00000000000	18140.00000000000	33714	74	33714	33714
2425	28TH ST N & 50TH AVE N	WESA	11	11	27.81724740000	-82.67129520000	Saint Petersburg	FL	18227.00000000000	18140.00000000000	33714	74	33714	33714
2422	28TH ST N & 50TH AVE N	WESA	11	11	27.81742480000	-82.67144780000	Saint Petersburg	FL	18227.00000000000	18140.00000000000	33714	74	33714	33714
2416	34TH ST N & 50TH AVE N	WESA	34	34	27.81708530000	-82.67966460000	Saint Petersburg	FL	18227.00000000000	18140.00000000000	33714	74	33714	33714
2408	28TH ST N & 48TH AVE N	WESA	11	11	27.81563000000	-82.67143250000	Saint Petersburg	FL	18227.00000000000	18140.00000000000	33714	74	33714	33714
2404	34TH ST N & # 4895	WESA	34	34	27.81614880000	-82.67935940000	Saint Petersburg	FL	18227.00000000000	18140.00000000000	33714	74	33714	33714
2386	34TH ST N & # 4740	WESA	34	34	27.81497190000	-82.67966460000	Saint Petersburg	FL	18227.00000000000	18140.00000000000	33714	74	33714	33714
2381	28TH ST N & 46TH TER N	WESA	11	11	27.81413460000	-82.67145540000	Saint Petersburg	FL	18227.00000000000	18140.00000000000	33714	74	33714	33714
2371	34TH ST N & 46TH AVE N	WESA	34	34	27.81401820000	-82.67936710000	Saint Petersburg	FL	18227.00000000000	18140.00000000000	33714	74	33714	33714
2370	28TH ST N & 46TH TER N	WESA	11	11	27.81412320000	-82.67130280000	Saint Petersburg	FL	18227.00000000000	18140.00000000000	33714	74	33714	33714
2357	34TH ST N & 46TH AVE N	WESA	34	34	27.81352040000	-82.67966460000	Saint Petersburg	FL	18227.00000000000	18140.00000000000	33714	74	33714	33714
2327	28TH ST N & 46TH AVE N	WESA	11	11	27.81334880000	-82.67130280000	Saint Petersburg	FL	18227.00000000000	18140.00000000000	33714	74	33714	33714
2311	28TH ST N & 44TH AVE N	WESA	11	11	27.81205940000	-82.67144010000	Saint Petersburg	FL	18227.00000000000	18140.00000000000	33714	74	33714	33714
2308	28TH ST N & 44TH AVE N	WESA	11	11	27.81195830000	-82.67129520000	Saint Petersburg	FL	18227.00000000000	18140.00000000000	33714	74	33714	33714
2294	28TH ST N & 42ND AVE N	WESA	11	11	27.81067470000	-82.67131040000	Saint Petersburg	FL	18227.00000000000	18140.00000000000	33714	74	33714	33714
2286	28TH ST N & 42ND AVE N	WESA	11	11	27.81058880000	-82.67144780000	Saint Petersburg	FL	18227.00000000000	18140.00000000000	33714	74	33714	33714
2263	28TH ST N & 40TH AVE N	WESA	11	11	27.80813410000	-82.67146300000	Saint Petersburg	FL	18227.00000000000	18140.00000000000	33714	74	33714	33714
2254	28TH ST N & 40TH AVE N	WESA	11	11	27.80853840000	-82.67131810000	Saint Petersburg	FL	18227.00000000000	18140.00000000000	33714	74	33714	33714
2218	28TH ST N & 38TH AVE N	STPE	11	11	27.80716900000	-82.67130280000	Saint Petersburg	FL	18227.00000000000	18140.00000000000	33714	74	33714	33714
2212	34TH ST N & 38TH AVE N	STPE	34	34	27.80695150000	-82.67934420000	Saint Petersburg	FL	18227.00000000000	18140.00000000000	33714	74	33714	33714
7920	16TH ST N & 54TH AVE N	STPE	16	16	27.82102390000	-82.65489960000	Saint Petersburg	FL	18227.00000000000	18140.00000000000	33714	74	33714	33714
2620	16TH ST N & 62ND AVE N	STPE	16	16	27.82797620000	-82.65513610000	Saint Petersburg	FL	18227.00000000000	18140.00000000000	33714	74	33714	33714
2598	16TH ST N & 61ST AVE N	STPE	16	16	27.82705500000	-82.65491490000	Saint Petersburg	FL	18227.00000000000	18140.00000000000	33714	74	33714	33714
2594	16TH ST N & 61ST AVE N	STPE	16	16	27.82600400000	-82.65512080000	Saint Petersburg	FL	18227.00000000000	18140.00000000000	33714	74	33714	33714
2577	16TH ST N & 58TH AVE N	STPE	16	16	27.82521060000	-82.65489200000	Saint Petersburg	FL	18227.00000000000	18140.00000000000	33714	74	33714	33714
2560	16TH ST N & 58TH AVE N	STPE	16	16	27.82453730000	-82.65512080000	Saint Petersburg	FL	18227.00000000000	18140.00000000000	33714	74	33714	33714
2540	16TH ST N & 56TH AVE N	STPE	16	16	27.82294460000	-82.65514370000	Saint Petersburg	FL	18227.00000000000	18140.00000000000	33714	74	33714	33714
2531	16TH ST N & 56TH AVE N	STPE	16	16	27.82325170000	-82.65489960000	Saint Petersburg	FL	18227.00000000000	18140.00000000000	33714	74	33714	33714
2461	16TH ST N & 54TH AVE N	STPE	16	16	27.82076070000	-82.65511320000	Saint Petersburg	FL	18227.00000000000	18140.00000000000	33714	74	33714	33714
2453	16TH ST N & 52ND AVE N	STPE	16	16	27.81978420000	-82.65489200000	Saint Petersburg	FL	18227.00000000000	18140.00000000000	33714	74	33714	33714
2438	16TH ST N & 52ND AVE N	STPE	16	16	27.81907840000	-82.65510560000	Saint Petersburg	FL	18227.00000000000	18140.00000000000	33714	74	33714	33714
2407	16TH ST N & 49TH AVE N	STPE	16	16	27.81637380000	-82.65509030000	Saint Petersburg	FL	18227.00000000000	18140.00000000000	33714	74	33714	33714
2398	16TH ST N & 48TH AVE N	STPE	16	16	27.81600000000	-82.65488430000	Saint Petersburg	FL	18227.00000000000	18140.00000000000	33714	74	33714	33714
2365	16TH ST N & 46TH AVE N	STPE	16	16	27.81415560000	-82.65488430000	Saint Petersburg	FL	18227.00000000000	18140.00000000000	33714	74	33714	33714
2349	16TH ST N & 46TH AVE N	STPE	16	16	27.81366350000	-82.65509030000	Saint Petersburg	FL	18227.00000000000	18140.00000000000	33714	74	33714	33714
2313	16TH ST N & 44TH AVE N	STPE	16	16	27.81229780000	-82.65487670000	Saint Petersburg	FL	18227.00000000000	18140.00000000000	33714	74	33714	33714
2310	16TH ST N & 44TH AVE N	STPE	16	16	27.81183820000	-82.65507510000	Saint Petersburg	FL	18227.00000000000	18140.00000000000	33714	74	33714	33714
2285	16TH ST N & 42ND AVE N	STPE	16	16	27.81029130000	-82.65506740000	Saint Petersburg	FL	18227.00000000000	18140.00000000000	33714	74	33714	33714
2280	16TH ST N & IRIS ST N	STPE	16	16	27.80985070000	-82.65487670000	Saint Petersburg	FL	18227.00000000000	18140.00000000000	33714	74	33714	33714
2228	16TH ST N & 40TH AVE N	STPE	16	16	27.80775640000	-82.65508270000	Saint Petersburg	FL	18227.00000000000	18140.00000000000	33714	74	33714	33714
2221	16TH ST N & 39TH AVE N	STPE	16	16	27.80720900000	-82.65486150000	Saint Petersburg	FL	18227.00000000000	18140.00000000000	33714	74	33714	33714
7601	STATE HWY 682 & PINELLAS BAYWAY	STPE	90	90	27.71238330000	-82.71416470000	Saint Petersburg	FL	4714.00000000000	7074.00000000000	33715	75	33715	33715
6451	PINELLAS BAYWAY & LEELAND ST	STPE	90	90	27.71673770000	-82.70043950000	Saint Petersburg	FL	4714.00000000000	7074.00000000000	33715	75	33715	33715
7600	PINELLAS BAYWAY & SUN BLVD W	STPE	90	90	27.71195030000	-82.71559910000	Saint Petersburg	FL	4714.00000000000	7074.00000000000	33715	75	33715	33715
6452	PINELLAS BAYWAY & LEELAND ST	STPE	90	90	27.71668430000	-82.70169830000	Saint Petersburg	FL	4714.00000000000	7074.00000000000	33715	75	33715	33715
8399	94TH AVE N & GANDY BLVD	STPE	74	74	27.85772510000	-82.65457150000	Saint Petersburg	FL	9331.00000000000	9711.00000000000	33716	76	33716	33716
8398	94TH AVE N GANDY BLVD	STPE	74	74	27.85789300000	-82.65467070000	Saint Petersburg	FL	9331.00000000000	9711.00000000000	33716	76	33716	33716
8397	16TH ST N & 102 ND AVE N	STPE	74	74	27.86320500000	-82.65538790000	Saint Petersburg	FL	9331.00000000000	9711.00000000000	33716	76	33716	33716
8396	16TH ST N & 102ND AVE N	STPE	74	74	27.86308860000	-82.65501400000	Saint Petersburg	FL	9331.00000000000	9711.00000000000	33716	76	33716	33716
8395	102 ND AVE N & 16 TH ST N	STPE	74	74	27.86466790000	-82.65264130000	Saint Petersburg	FL	9331.00000000000	9711.00000000000	33716	76	33716	33716
8394	102ND AVE N & 16TH ST N	STPE	74	74	27.86495020000	-82.65253450000	Saint Petersburg	FL	9331.00000000000	9711.00000000000	33716	76	33716	33716
7975	CARILLON PKWY & # 622	STPE	11	11, 58, 97,	27.88780020000	-82.66712190000	Saint Petersburg	FL	9331.00000000000	9711.00000000000	33716	76	33716	33716
6600	ULMERTON RD & CARILLON PKWY	STPE	58	58, 98	27.89363670000	-82.66181180000	Saint Petersburg	FL	9331.00000000000	9711.00000000000	33716	76	33716	33716
6571	PSTA 34TH ST LAYBY - PLATFORM - B	STPE	11	11	27.88717270000	-82.67938230000	Saint Petersburg	FL	9331.00000000000	9711.00000000000	33716	76	33716	33716
6570	PSTA 34TH ST LAYBY - PLATFORM - A	STPE	52	52	27.88750650000	-82.67937470000	Saint Petersburg	FL	9331.00000000000	9711.00000000000	33716	76	33716	33716
6533	PSTA 34TH ST LAYBY - PLATFORM - C	STPE	97	97, 98	27.88725660000	-82.67948150000	Saint Petersburg	FL	9331.00000000000	9711.00000000000	33716	76	33716	33716
6532	PSTA 34TH ST LAYBY - PLATFORM - D	STPE	4	4, 59, 98	27.88745120000	-82.67948910000	Saint Petersburg	FL	9331.00000000000	9711.00000000000	33716	76	33716	33716
6507	ROOSEVELT BLVD & DANKA WAY N	STPE	4	4, 58, 100	27.87416080000	-82.65237430000	Saint Petersburg	FL	9331.00000000000	9711.00000000000	33716	76	33716	33716
6498	4TH ST N & 106TH AVE N	STPE	9	9	27.86811450000	-82.63898470000	Saint Petersburg	FL	9331.00000000000	9711.00000000000	33716	76	33716	33716
6235	28TH ST N & # 2700	STPE	11	11	27.86104200000	-82.67140960000	Saint Petersburg	FL	9331.00000000000	9711.00000000000	33716	76	33716	33716
6233	GANDY BLVD & BRIGHTON BAY BLVD NE	STPE	100	100	27.86687090000	-82.62811280000	Saint Petersburg	FL	9331.00000000000	9711.00000000000	33716	76	33716	33716
6231	ULMERTON RD & LAKE CARRILON PKWY	STPE	58	58, 300	27.89361380000	-82.66738890000	Saint Petersburg	FL	9331.00000000000	9711.00000000000	33716	76	33716	33716
6008	28TH ST N & 110TH AVE N	STPE	11	11	27.87173460000	-82.67168430000	Saint Petersburg	FL	9331.00000000000	9711.00000000000	33716	76	33716	33716
6007	28TH ST N & 110TH AVE N	STPE	11	11	27.87188530000	-82.67145540000	Saint Petersburg	FL	9331.00000000000	9711.00000000000	33716	76	33716	33716
6005	28TH ST N & 118TH AVE N	STPE	11	11	27.87892340000	-82.67172240000	Saint Petersburg	FL	9331.00000000000	9711.00000000000	33716	76	33716	33716
6004	28TH ST N & MCI DR	STPE	11	11	27.86496730000	-82.67169950000	Saint Petersburg	FL	9331.00000000000	9711.00000000000	33716	76	33716	33716
6003	28TH ST N & MCI DR	STPE	11	11	27.86402890000	-82.67139430000	Saint Petersburg	FL	9331.00000000000	9711.00000000000	33716	76	33716	33716
3688	ROOSEVELT BLVD & 34TH ST N	STPE	11	11	27.89369010000	-82.67849730000	Saint Petersburg	FL	9331.00000000000	9711.00000000000	33716	76	33716	33716
3684	ULMERTON RD & EGRET BLVD	STPE	11	11, 58, 97	27.89361950000	-82.66978450000	Saint Petersburg	FL	9331.00000000000	9711.00000000000	33716	76	33716	33716
3670	CARILLON PKWY & ULMERTON RD	STPE	11	11, 97	27.89304160000	-82.66827390000	Saint Petersburg	FL	9331.00000000000	9711.00000000000	33716	76	33716	33716

3663	34TH ST N & TECH DR N	STPE	11	11, 59, 97	27.89251900000	-82.67956540000	Saint Petersburg	FL	9331.00000000000	9711.00000000000	33716	76	33716	33716
3662	34TH ST N & TECH DRIVE N	STPE	11	11, 59, 97,	27.89184000000	-82.67964170000	Saint Petersburg	FL	9331.00000000000	9711.00000000000	33716	76	33716	33716
3661	TOWER PLACE & # 100	STPE	58	58, 98	27.89228440000	-82.66444400000	Saint Petersburg	FL	9331.00000000000	9711.00000000000	33716	76	33716	33716
3659	RAYMOND JAMES TOWERS	STPE	11	11, 58, 97,	27.89204410000	-82.66978450000	Saint Petersburg	FL	9331.00000000000	9711.00000000000	33716	76	33716	33716
3655	FOUNTAIN PKWY & FRANKLIN TEMPLETC	STPE	58	58, 98	27.89162250000	-82.65995790000	Saint Petersburg	FL	9331.00000000000	9711.00000000000	33716	76	33716	33716
3653	RAYMOND JAMES TOWERS	STPE	11	11, 97	27.89179230000	-82.66974640000	Saint Petersburg	FL	9331.00000000000	9711.00000000000	33716	76	33716	33716
3649	CARILLON PKWY & # 900	STPE	58	58, 98	27.89187810000	-82.66719060000	Saint Petersburg	FL	9331.00000000000	9711.00000000000	33716	76	33716	33716
3632	CARILLON PKWY & # 800	STPE	11	11, 58, 97,	27.89077950000	-82.67095180000	Saint Petersburg	FL	9331.00000000000	9711.00000000000	33716	76	33716	33716
3628	CARILLON PKWY & TOWER PLACE	STPE	58	58, 98	27.89073560000	-82.66197970000	Saint Petersburg	FL	9331.00000000000	9711.00000000000	33716	76	33716	33716
3623	CARILLON PKWY & #760	STPE	11	11, 97	27.89086720000	-82.67062380000	Saint Petersburg	FL	9331.00000000000	9711.00000000000	33716	76	33716	33716
3610	CARILLON PKWY & # 780	STPE	11	11, 58, 97,	27.88869090000	-82.66929630000	Saint Petersburg	FL	9331.00000000000	9711.00000000000	33716	76	33716	33716
3605	CARILLON PKWY & # 680	STPE	11	11, 97	27.88837050000	-82.66775510000	Saint Petersburg	FL	9331.00000000000	9711.00000000000	33716	76	33716	33716
3585	CARILLON PKWY & PROMENADE CT	STPE	98	98	27.88573270000	-82.66362760000	Saint Petersburg	FL	9331.00000000000	9711.00000000000	33716	76	33716	33716
3583	CARILLON PKWY & # 534	STPE	98	98	27.88629720000	-82.66582490000	Saint Petersburg	FL	9331.00000000000	9711.00000000000	33716	76	33716	33716
3580	CARILLON PKWY & TRINITY LN N	STPE	98	98	27.88637730000	-82.66082000000	Saint Petersburg	FL	9331.00000000000	9711.00000000000	33716	76	33716	33716
3579	ROOSEVELT BLVD & 28TH ST N	STPE	4	4, 58	27.88566970000	-82.66864010000	Saint Petersburg	FL	9331.00000000000	9711.00000000000	33716	76	33716	33716
3578	SCHERER DR & # 2829	PINE	98	98	27.88566020000	-82.67127990000	Saint Petersburg	FL	9331.00000000000	9711.00000000000	33716	76	33716	33716
3574	SCHERER DR & # 3201	PINE	98	98	27.88565250000	-82.67768860000	Saint Petersburg	FL	9331.00000000000	9711.00000000000	33716	76	33716	33716
3572	28TH ST N & SCHERER DR N	STPE	4	4, 11, 58, 9	27.88527110000	-82.67017360000	Saint Petersburg	FL	9331.00000000000	9711.00000000000	33716	76	33716	33716
3560	28TH ST N & # 12468	STPE	4	4, 11, 58, 9	27.88410190000	-82.67123410000	Saint Petersburg	FL	9331.00000000000	9711.00000000000	33716	76	33716	33716
3531	28TH ST N & # 12115	STPE	4	4, 11, 58, 9	27.88233570000	-82.67143250000	Saint Petersburg	FL	9331.00000000000	9711.00000000000	33716	76	33716	33716
3524	28TH ST N & # 11500	STPE	4	4, 11, 58, 9	27.88160130000	-82.67173000000	Saint Petersburg	FL	9331.00000000000	9711.00000000000	33716	76	33716	33716
3506	28TH ST N & 118TH AVE N	STPE	4	4, 11, 58, 9	27.87993430000	-82.67170720000	Saint Petersburg	FL	9331.00000000000	9711.00000000000	33716	76	33716	33716
3489	34TH ST N & 118TH AVE N	PINE	4	4, 52, 97	27.88045690000	-82.67967220000	Saint Petersburg	FL	9331.00000000000	9711.00000000000	33716	76	33716	33716
3486	28TH ST N & 118TH AVE N	STPE	4	4, 11, 58, 9	27.88009830000	-82.67140960000	Saint Petersburg	FL	9331.00000000000	9711.00000000000	33716	76	33716	33716
3477	118TH AVE N & 31TH ST N	PINE	4	4, 58, 97	27.87936020000	-82.67609410000	Saint Petersburg	FL	9331.00000000000	9711.00000000000	33716	76	33716	33716
3476	118TH AVE N & # 2850	PINE	4	4, 58, 97	27.87932780000	-82.67269130000	Saint Petersburg	FL	9331.00000000000	9711.00000000000	33716	76	33716	33716
3469	118TH AVE N & 31ST CT N	PINE	4	4, 58, 97, 9	27.87920570000	-82.67507170000	Saint Petersburg	FL	9331.00000000000	9711.00000000000	33716	76	33716	33716
3443	FIDELITY NATIONAL INFO SERVICE	STPE	100	100	27.87802890000	-82.65427400000	Saint Petersburg	FL	9331.00000000000	9711.00000000000	33716	76	33716	33716
3442	116TH AVE N & 4TH ST N	STPE	9	9	27.87747570000	-82.63924410000	Saint Petersburg	FL	9331.00000000000	9711.00000000000	33716	76	33716	33716
3441	116TH AVE N & 7TH ST N	STPE	9	9	27.87746240000	-82.64309690000	Saint Petersburg	FL	9331.00000000000	9711.00000000000	33716	76	33716	33716
3438	116TH AVE N & MARTAIN LUTHER KING J	STPE	9	9	27.87684820000	-82.64642330000	Saint Petersburg	FL	9331.00000000000	9711.00000000000	33716	76	33716	33716
3424	ROOSEVELT BLVD & 16TH CT N	STPE	4	4, 58	27.87552260000	-82.65415190000	Saint Petersburg	FL	9331.00000000000	9711.00000000000	33716	76	33716	33716
3423	4TH ST N & 115TH AVE N	STPE	9	9	27.87567900000	-82.63900760000	Saint Petersburg	FL	9331.00000000000	9711.00000000000	33716	76	33716	33716
3414	DR MARTIN LUTHER KING JR ST N & 112T	STPE	9	9	27.87440870000	-82.64678190000	Saint Petersburg	FL	9331.00000000000	9711.00000000000	33716	76	33716	33716
3412	ROOSEVELT BLVD & DANKA WAY N	STPE	4	4, 58	27.87415120000	-82.65293120000	Saint Petersburg	FL	9331.00000000000	9711.00000000000	33716	76	33716	33716
3407	4TH ST N & 112TH AVE N	STPE	9	9	27.87349130000	-82.63899990000	Saint Petersburg	FL	9331.00000000000	9711.00000000000	33716	76	33716	33716
3397	ROOSEVELT BLVD & 112TH CIR N	STPE	4	4, 58, 100	27.87260440000	-82.65039830000	Saint Petersburg	FL	9331.00000000000	9711.00000000000	33716	76	33716	33716
3365	DR MARTIN LUTHER KING JR ST N & 110T	STPE	9	9	27.87224960000	-82.64681240000	Saint Petersburg	FL	9331.00000000000	9711.00000000000	33716	76	33716	33716
3364	ROOSEVELT BLVD & 112TH CIR N	STPE	4	4, 58	27.87178610000	-82.64980320000	Saint Petersburg	FL	9331.00000000000	9711.00000000000	33716	76	33716	33716
3363	4TH ST N & 110TH AVE N	STPE	9	9	27.87150000000	-82.63895420000	Saint Petersburg	FL	9331.00000000000	9711.00000000000	33716	76	33716	33716
3342	ROOSEVELT BLVD & VILLAGE DR N	STPE	9	9, 58, 100	27.86911390000	-82.64568330000	Saint Petersburg	FL	9331.00000000000	9711.00000000000	33716	76	33716	33716
3341	DR MARTIN LUTHER KING JR ST N & ROO	STPE	4	4	27.86900520000	-82.64716340000	Saint Petersburg	FL	9331.00000000000	9711.00000000000	33716	76	33716	33716
3332	ROOSEVELT BLVD & # 10488	STPE	58	58, 100	27.86832430000	-82.64516450000	Saint Petersburg	FL	9331.00000000000	9711.00000000000	33716	76	33716	33716
3329	ROOSEVELT BLVD & #10501	STPE	9	9, 58, 100	27.86775210000	-82.64380650000	Saint Petersburg	FL	9331.00000000000	9711.00000000000	33716	76	33716	33716
3322	DR MARTIN LUTHER KING JR ST N & 105T	STPE	4	4	27.86700440000	-82.64681240000	Saint Petersburg	FL	9331.00000000000	9711.00000000000	33716	76	33716	33716
3309	GANDY BLVD & LOCUST ST	STPE	100	100	27.86634450000	-82.63005830000	Saint Petersburg	FL	9331.00000000000	9711.00000000000	33716	76	33716	33716
3307	US HWY 92 & SAN FERNANDO BLVD NE	GAND	100	100	27.87034990000	-82.61583710000	Saint Petersburg	FL	9331.00000000000	9711.00000000000	33716	76	33716	33716
3306	ROOSEVELT BLVD & GANDY BLVD	STPE	9	9, 58, 100	27.86608310000	-82.64160160000	Saint Petersburg	FL	9331.00000000000	9711.00000000000	33716	76	33716	33716
3302	GANDY BLVD & OAK ST NE	GAND	100	100	27.86585040000	-82.63201140000	Saint Petersburg	FL	9331.00000000000	9711.00000000000	33716	76	33716	33716
3283	DR MARTIN LUTHER KING JR ST N & 102N	STPE	4	4	27.86470790000	-82.64683530000	Saint Petersburg	FL	9331.00000000000	9711.00000000000	33716	76	33716	33716
3269	DR MARTIN LUTHER KING JR ST N & 102N	STPE	4	4	27.86511800000	-82.64714050000	Saint Petersburg	FL	9331.00000000000	9711.00000000000	33716	76	33716	33716
8273	16TH ST & FRONTAGE RD	STPE	444	444	27.85735320000	-82.65528870000	Saint Petersburg	FL	9331.00000000000	9711.00000000000	33716	76	33716	33716
8272	ST PETERSBURG HOUSING AUTHORITY	STPE	444	444	27.85502430000	-82.66084290000	Saint Petersburg	FL	9331.00000000000	9711.00000000000	33716	76	33716	33716
8423	UNION ST & BETTY LN	DUNE	61	61, 78	27.99733540000	-82.78356930000	Clearwater	FL	23712.00000000000	23895.00000000000	33755	91	33755	33755
8421	UNION ST & #1259	DUNE	61	61, 78	27.99735830000	-82.78549960000	Clearwater	FL	23712.00000000000	23895.00000000000	33755	91	33755	33755
7933	MYRTLE AVE N & #488	CLEA	78	78	27.97146420000	-82.79582210000	Clearwater	FL	23712.00000000000	23895.00000000000	33755	91	33755	33755
7932	MYRTLE AVE N & HART ST	CLEA	78	78, JTTS	27.97041130000	-82.79582980000	Clearwater	FL	23712.00000000000	23895.00000000000	33755	91	33755	33755
7931	PALMETTO ST & MADISON AVE N	CLEA	78	78	27.97548870000	-82.78914640000	Clearwater	FL	23712.00000000000	23895.00000000000	33755	91	33755	33755
6517	MARTIN LUTHER KING JR AVE N & SEMIN	CLEA	61	61	27.97337150000	-82.79187010000	Clearwater	FL	23712.00000000000	23895.00000000000	33755	91	33755	33755
6516	MARTIN LUTHER KING JR AVE N & PALMI	CLEA	61	61	27.97488400000	-82.79187770000	Clearwater	FL	23712.00000000000	23895.00000000000	33755	91	33755	33755
6271	MARTIN LUTHER KING JR AVE N & FAIRM	CLEA	61	61	27.98271750000	-82.79177860000	Clearwater	FL	23712.00000000000	23895.00000000000	33755	91	33755	33755
6240	MARTIN LUTHER KING JR AVE N & ENGM	CLEA	61	61	27.97898480000	-82.79191590000	Clearwater	FL	23712.00000000000	23895.00000000000	33755	91	33755	33755
6239	MARTIN LUTHER KING JR AVE N & ELDRI	CLEA	61	61	27.97287750000	-82.79169460000	Clearwater	FL	23712.00000000000	23895.00000000000	33755	91	33755	33755
6095	MARTIN LUTHER KING JR AVE N & PALMI	CLEA	61	61	27.97499080000	-82.79170990000	Clearwater	FL	23712.00000000000	23895.00000000000	33755	91	33755	33755
5039	KINGS HWY & ARBELIA RD	CLEA	78	78	27.99611470000	-82.77976230000	Clearwater	FL	23712.00000000000	23895.00000000000	33755	91	33755	33755
5037	DOUGLAS AVE & STARBOARD WAY	CLEA	61	61	27.99649810000	-82.78795620000	Clearwater	FL	23712.00000000000	23895.00000000000	33755	91	33755	33755
5033	DOUGLAS AVE & BERMUDA ST	CLEA	61	61	27.99625400000	-82.78778840000	Clearwater	FL	23712.00000000000	23895.00000000000	33755	91	33755	33755
5032	KINGS HWY & ARBELIA ST	CLEA	78	78	27.99568370000	-82.77944180000	Clearwater	FL	23712.00000000000	23895.00000000000	33755	91	33755	33755
5031	HIGHLAND AVE N & # 2071	CLEA	66	66	27.99614140000	-82.77539830000	Clearwater	FL	23712.00000000000	23895.00000000000	33755	91	33755	33755
5028	DOUGLAS AVE & PORT WAY	CLEA	61	61	27.99573900000	-82.78794860000	Clearwater	FL	23712.00000000000	23895.00000000000	33755	91	33755	33755
5024	KINGS HWY & WOODLAWN DR	CLEA	78	78	27.99375720000	-82.77978520000	Clearwater	FL	23712.00000000000	23895.00000000000	33755	91	33755	33755
5017	DOUGLAS AVE S & WOODLAWN TER	CLEA	61	61	27.99438480000	-82.78778840000	Clearwater	FL	23712.00000000000	23895.00000000000	33755	91	33755	33755
5016	DOUGLAS AVE & GRANADA ST	CLEA	61	61	27.99392700000	-82.78793330000	Clearwater	FL	23712.00000000000	23895.00000000000	33755	91	33755	33755
5014	KINGS HWY & ALPINE RD	CLEA	78	78	27.99394040000	-82.77944950000	Clearwater	FL	23712.00000000000	23895.00000000000	33755	91	33755	33755
5009	DOUGLAS AVE & SEDEEVA CIR N	CLEA	61	61	27.99362560000	-82.78777310000	Clearwater	FL	23712.00000000000	23895.00000000000	33755	91	33755	33755
5005	HIGHLAND AVE N & BYRAM DR	CLEA	66	66	27.99345210000	-82.77536770000	Clearwater	FL	23712.00000000000	23895.00000000000	33755	91	33755	33755
5001	DOUGLAS AVE & IVA ST	CLEA	61	61	27.99302860000	-82.78791810000	Clearwater	FL	23712.00000000000	23895.00000000000	33755	91	33755	33755
4998	DOUGLAS AVE & SEDEEVA CIR S	CLEA	61	61	27.99253080000	-82.78772740000	Clearwater	FL	23712.00000000000	23895.00000000000	33755	91	33755	33755
4995	DOUGLAS AVE & ALOHA LN	CLEA	61	61	27.99167820000	-82.78791810000	Clearwater	FL	23712.00000000000	23895.00000000000	33755	91	33755	33755
4963	DOUGLAS AVE & SUNSET POINT RD	CLEA	61	61	27.99047470000	-82.78772740000	Clearwater	FL	23712.00000000000	23895.00000000000	33755	91	33755	33755
4959	DOUGLAS AVE & SUNSET POINT RD	CLEA	61	61	27.99074750000	-82.78788760000	Clearwater	FL	23712.00000000000	23895.00000000000	33755	91	33755	33755
4941	HIGHLAND AVE N & ERIN LN	CLEA	66	66	27.99081990000	-82.77533720000	Clearwater	FL	23712.00000000000	23895.00000000000	33755	91	33755	33755
4937	SUNSET POINT RD & EDGEWATER DR	CLEA	66	66	27.99024580000	-82.79502870000	Clearwater	FL	23712.00000000000	23895.00000000000	33755	91	33755	33755
4934	SUNSET POINT RD & THE PINELLAS TRL	CLEA	66	66	27.99006840000	-82.79167180000	Clearwater	FL	23712.00000000000	23895.00000000000	33755	91	33755	33755
4921	SUNSET POINT RD & KINGS HWY	CLEA	66	66, 78	27.99010280000	-82.78016660000	Clearwater	FL	23712.00000000000	23895.00000000000	33755	91	33755	33755
4918	SUNSET POINT RD & OVERBROOK AVE	CLEA	66	66	27.99005130000	-82.78908540000	Clearwater	FL	23712.00000000000	23895.00000000000	33755	91	33755	33755
4917	SUNSET POINT RD & FLORA RD	CLEA	66	66	27.98998830000	-82.77636720000	Clearwater	FL	23712.00000000000	23895.00000000000	33755	91	33755	33755
4914	SUNSET POINT RD & DOUGLAS AVE	CLEA	66	66	27.99004940000	-82.78727720000	Clearwater	FL	23712.00000000000	23895.00000000000	33755	91	33755	33755
4912	SUNSET POINT RD & BETTY LN N	CLEA	66	66	27.99002080000	-82.78390500000	Clearwater	FL	23712.00000000000	23895.00000000000	33755	91	33755	33755
4910	SUNSET POINT RD & KINGS HWY	CLEA	66	66	27.98997690000	-82.77909850000	Clearwater	FL	23712.00000000000	23895.00000000000	33755	91	33755	33755
4896	BETTY LN N & SUNSET POINT RD	CLEA	78	78	27.98989490000	-82.78359220000	Clearwater	FL	23712.00000000000	23895.00000000000	33755	91	33755	33755
4882	BETTY LN N & # 1880	CLEA	78	78	27.98921200000	-82.78372960000	Clearwater	FL	23712.00000000000	23895.00000000000	33755	91	33755	33755
4879	DOUGLAS AVE & # 1849	CLEA	61	61	27.98858070000	-82.78771210000	Clearwater	FL	23712.00000000000	23895.00000000000	33755	91	33755	33755

4877	FORT HARRISON AVE N & # 1867	CLEA	66	66, JTTS	27.98804470000	-82.79577640000	Clearwater	FL	23712.00000000000	23895.00000000000	33755	91	33755	33755
4876	DOUGLAS AVE & VISTA WAY	CLEA	61	61	27.98805240000	-82.78785710000	Clearwater	FL	23712.00000000000	23895.00000000000	33755	91	33755	33755
4875	BETTY LN N & # 1850	CLEA	78	78	27.98797610000	-82.78372960000	Clearwater	FL	23712.00000000000	23895.00000000000	33755	91	33755	33755
4873	BETTY LN N & # 1855	CLEA	78	78	27.98794560000	-82.78357700000	Clearwater	FL	23712.00000000000	23895.00000000000	33755	91	33755	33755
4863	FORT HARRISON AVE N & NOKOMIS ST	CLEA	66	66, JTTS	27.98659320000	-82.79588320000	Clearwater	FL	23712.00000000000	23895.00000000000	33755	91	33755	33755
4862	DOUGLAS AVE & OVERBROOK AVE	CLEA	61	61	27.98616980000	-82.78782650000	Clearwater	FL	23712.00000000000	23895.00000000000	33755	91	33755	33755
4857	BETTY LN N & SANDY LN	CLEA	78	78	27.98591040000	-82.78370670000	Clearwater	FL	23712.00000000000	23895.00000000000	33755	91	33755	33755
4855	BETTY LN N & SANDY LN	CLEA	78	78	27.98552890000	-82.78355410000	Clearwater	FL	23712.00000000000	23895.00000000000	33755	91	33755	33755
4853	FORT HARRISON AVE N & IROQUOIS ST	CLEA	66	66, JTTS	27.98538020000	-82.79588320000	Clearwater	FL	23712.00000000000	23895.00000000000	33755	91	33755	33755
4850	DOUGLAS AVE & OVERBROOK AVE	CLEA	61	61	27.98509790000	-82.78767400000	Clearwater	FL	23712.00000000000	23895.00000000000	33755	91	33755	33755
4844	BETTY LN N & MARY L RD	CLEA	78	78	27.98459240000	-82.78354640000	Clearwater	FL	23712.00000000000	23895.00000000000	33755	91	33755	33755
4837	BETTY LN N & TERRACE RD	CLEA	78	78	27.98318670000	-82.78353880000	Clearwater	FL	23712.00000000000	23895.00000000000	33755	91	33755	33755
4834	FAIRMONT ST & HARBOR DR	CLEA	61	61	27.98282810000	-82.78967290000	Clearwater	FL	23712.00000000000	23895.00000000000	33755	91	33755	33755
4833	FAIRMONT ST & WASHINGTON AVE N	CLEA	61	61	27.98284530000	-82.79105380000	Clearwater	FL	23712.00000000000	23895.00000000000	33755	91	33755	33755
4830	FAIRMONT ST & WASHINGTON AVE	CLEA	61	61	27.98270990000	-82.79060360000	Clearwater	FL	23712.00000000000	23895.00000000000	33755	91	33755	33755
4829	BYPASS & HARBOR DR	CLEA	61	61	27.98272130000	-82.78920750000	Clearwater	FL	23712.00000000000	23895.00000000000	33755	91	33755	33755
4828	MARTIN LUTHER KING JR AVE N & BECKE	CLEA	61	61	27.98237800000	-82.79192350000	Clearwater	FL	23712.00000000000	23895.00000000000	33755	91	33755	33755
4818	FORT HARRISON AVE N & MARSHALL ST	CLEA	66	66	27.98128700000	-82.79679110000	Clearwater	FL	23712.00000000000	23895.00000000000	33755	91	33755	33755
4816	BETTY LN N & CAROL DR	CLEA	78	78	27.98107530000	-82.78369900000	Clearwater	FL	23712.00000000000	23895.00000000000	33755	91	33755	33755
4815	BETTY LN N & WOODBINE ST	CLEA	78	78	27.98095700000	-82.78356170000	Clearwater	FL	23712.00000000000	23895.00000000000	33755	91	33755	33755
4813	MARTIN LUTHER KING JR AVE N & MARSI	CLEA	61	61	27.98066520000	-82.79193120000	Clearwater	FL	23712.00000000000	23895.00000000000	33755	91	33755	33755
4812	MARTIN LUTHER KING JR AVE N & MARSI	CLEA	61	61	27.98081780000	-82.79177860000	Clearwater	FL	23712.00000000000	23895.00000000000	33755	91	33755	33755
4806	FORT HARRISON AVE N & ENGMAN ST	CLEA	66	66	27.97987940000	-82.79726410000	Clearwater	FL	23712.00000000000	23895.00000000000	33755	91	33755	33755
4801	MARTIN LUTHER KING JR AVE N & CARLT	CLEA	61	61	27.97947880000	-82.79177090000	Clearwater	FL	23712.00000000000	23895.00000000000	33755	91	33755	33755
4798	MARTIN LUTHER KING JR AVE N & ENGM	CLEA	61	61	27.97881320000	-82.79175570000	Clearwater	FL	23712.00000000000	23895.00000000000	33755	91	33755	33755
4791	FORT HARRISON AVE N & PALM BLUFF ST	CLEA	66	66	27.97833820000	-82.79774480000	Clearwater	FL	23712.00000000000	23895.00000000000	33755	91	33755	33755
4790	BETTY LN N & OTIS C GREEN DR	CLEA	78	78	27.97782330000	-82.78374480000	Clearwater	FL	23712.00000000000	23895.00000000000	33755	91	33755	33755
4788	BETTY LN N & LA SALLE ST	CLEA	78	78	27.97791480000	-82.78359220000	Clearwater	FL	23712.00000000000	23895.00000000000	33755	91	33755	33755
4786	MARTIN LUTHER KING JR AVE N & LA SAL	CLEA	61	61	27.97757910000	-82.79174800000	Clearwater	FL	23712.00000000000	23895.00000000000	33755	91	33755	33755
4785	MARTIN LUTHER KING JR AVE N & LA SAL	CLEA	61	61	27.97740170000	-82.79190060000	Clearwater	FL	23712.00000000000	23895.00000000000	33755	91	33755	33755
4778	BETTY LN N & CEDAR ST	CLEA	78	78	27.97625730000	-82.78375240000	Clearwater	FL	23712.00000000000	23895.00000000000	33755	91	33755	33755
4775	BETTY LN N & PALMETTO ST	CLEA	78	78	27.97626880000	-82.78359990000	Clearwater	FL	23712.00000000000	23895.00000000000	33755	91	33755	33755
4773	FORT HARRISON AVE N & CEDAR ST	CLEA	66	66	27.97602460000	-82.79849240000	Clearwater	FL	23712.00000000000	23895.00000000000	33755	91	33755	33755
4768	PALMETTO ST & VINE AVE	CLEA	78	78	27.97540470000	-82.79505160000	Clearwater	FL	23712.00000000000	23895.00000000000	33755	91	33755	33755
4767	PALMETTO ST & PENNSYLVANIA AVE	CLEA	78	78	27.97551920000	-82.79340360000	Clearwater	FL	23712.00000000000	23895.00000000000	33755	91	33755	33755
4766	PALMETTO ST & VINE AVE	CLEA	78	78	27.97552110000	-82.79471590000	Clearwater	FL	23712.00000000000	23895.00000000000	33755	91	33755	33755
4765	PALMETTO ST & PENNSYLVANIA AVE	CLEA	78	78	27.97539710000	-82.79283140000	Clearwater	FL	23712.00000000000	23895.00000000000	33755	91	33755	33755
4764	PALMETTO ST & MYRTLE AVE N	CLEA	78	78	27.97551160000	-82.79571530000	Clearwater	FL	23712.00000000000	23895.00000000000	33755	91	33755	33755
4760	PALMETTO ST & HOLT AVE	CLEA	78	78	27.97548290000	-82.78587340000	Clearwater	FL	23712.00000000000	23895.00000000000	33755	91	33755	33755
4758	PALMETTO ST & BETTY LN N	CLEA	78	78	27.97537610000	-82.78443150000	Clearwater	FL	23712.00000000000	23895.00000000000	33755	91	33755	33755
4756	PALMETTO ST & MISSOURI AVE N	CLEA	78	78	27.97549440000	-82.78799440000	Clearwater	FL	23712.00000000000	23895.00000000000	33755	91	33755	33755
4755	PALMETTO ST & WEST AVE	CLEA	78	78	27.97549820000	-82.79013820000	Clearwater	FL	23712.00000000000	23895.00000000000	33755	91	33755	33755
4753	PALMETTO ST & BETTY LN N	CLEA	78	78	27.97550200000	-82.78418730000	Clearwater	FL	23712.00000000000	23895.00000000000	33755	91	33755	33755
4749	PALMETTO ST & HOLT AVE	CLEA	78	78	27.97536470000	-82.78542330000	Clearwater	FL	23712.00000000000	23895.00000000000	33755	91	33755	33755
4748	PALMETTO ST & MISSOURI AVE N	CLEA	78	78	27.97535320000	-82.78730010000	Clearwater	FL	23712.00000000000	23895.00000000000	33755	91	33755	33755
4746	PALMETTO ST & PHILLIES DR	CLEA	78	78	27.97538190000	-82.79055020000	Clearwater	FL	23712.00000000000	23895.00000000000	33755	91	33755	33755
4745	PALMETTO ST & MADISON AVE N	CLEA	78	78	27.97535510000	-82.78913880000	Clearwater	FL	23712.00000000000	23895.00000000000	33755	91	33755	33755
4743	MYRTLE AVE N & NICOLSON ST	CLEA	78	78	27.97448160000	-82.79602050000	Clearwater	FL	23712.00000000000	23895.00000000000	33755	91	33755	33755
4742	MYRTLE AVE N & NICHOLSON ST	CLEA	78	78, JTTS	27.97484020000	-82.79587550000	Clearwater	FL	23712.00000000000	23895.00000000000	33755	91	33755	33755
4739	FORT HARRISON AVE N & SEMINOLE ST	CLEA	66	66	27.97386360000	-82.79917910000	Clearwater	FL	23712.00000000000	23895.00000000000	33755	91	33755	33755
4736	MARTIN LUTHER KING JR AVE N & SEMIN	CLEA	61	61	27.97385030000	-82.79169460000	Clearwater	FL	23712.00000000000	23895.00000000000	33755	91	33755	33755
4733	MYRTLE AVE N & SEMINOLE ST	CLEA	78	78	27.97337720000	-82.79600520000	Clearwater	FL	23712.00000000000	23895.00000000000	33755	91	33755	33755
4727	MARTIN LUTHER KING JR AVE N & ELDRI	CLEA	61	61	27.97269060000	-82.79185490000	Clearwater	FL	23712.00000000000	23895.00000000000	33755	91	33755	33755
4726	MYRTLE AVE N & SEMINOLE ST	CLEA	78	78	27.97346120000	-82.79586030000	Clearwater	FL	23712.00000000000	23895.00000000000	33755	91	33755	33755
4723	MYRTLE AVE N & MAPLE ST	CLEA	78	78	27.97190860000	-82.79599760000	Clearwater	FL	23712.00000000000	23895.00000000000	33755	91	33755	33755
4721	MARTIN LUTHER KING JR AVE N & MAPL	CLEA	61	61	27.97187230000	-82.79170230000	Clearwater	FL	23712.00000000000	23895.00000000000	33755	91	33755	33755
4717	FORT HARRISON AVE S & GEORGIA ST	CLEA	66	66	27.97131730000	-82.79985810000	Clearwater	FL	23712.00000000000	23895.00000000000	33755	91	33755	33755
4716	MARTIN LUTHER KING JR AVE N & JACKS	CLEA	61	61	27.97034650000	-82.79170230000	Clearwater	FL	23712.00000000000	23895.00000000000	33755	91	33755	33755
4713	MARTIN LUTHER KING JR AVE N & HART	CLEA	61	61	27.97015190000	-82.79185490000	Clearwater	FL	23712.00000000000	23895.00000000000	33755	91	33755	33755
4711	FORT HARRISON AVE N & JONES ST	CLEA	66	66	27.96879390000	-82.79987340000	Clearwater	FL	23712.00000000000	23895.00000000000	33755	91	33755	33755
4708	MYRTLE AVE N & JONES ST	CLEA	78	78	27.96958350000	-82.79598240000	Clearwater	FL	23712.00000000000	23895.00000000000	33755	91	33755	33755
4707	MYRTLE AVE N & JONES ST	CLEA	78	78	27.96963880000	-82.79584500000	Clearwater	FL	23712.00000000000	23895.00000000000	33755	91	33755	33755
4702	MARTIN LUTHER KING JR AVE N & DREW	CLEA	61	61	27.96840290000	-82.79168700000	Clearwater	FL	23712.00000000000	23895.00000000000	33755	91	33755	33755
4700	MYRTLE AVE N & DREW ST	CLEA	78	78, JTTS	27.96847340000	-82.79582210000	Clearwater	FL	23712.00000000000	23895.00000000000	33755	91	33755	33755
4639	MYRTLE AVE N & GROVE ST	CLEA	78	78	27.96776010000	-82.79596710000	Clearwater	FL	23712.00000000000	23895.00000000000	33755	91	33755	33755
4633	MARTIN LUTHER KING JR AVE N & GROV	CLEA	61	61	27.96750450000	-82.79182430000	Clearwater	FL	23712.00000000000	23895.00000000000	33755	91	33755	33755
4620	MARTIN LUTHER KING JR AVE N & CLEVE	CLEA	61	61	27.96590420000	-82.79182430000	Clearwater	FL	23712.00000000000	23895.00000000000	33755	91	33755	33755
4619	MYRTLE AVE N & CLEVELAND ST	CLEA	78	78	27.96586610000	-82.79596710000	Clearwater	FL	23712.00000000000	23895.00000000000	33755	91	33755	33755
4611	CLEVELAND ST & LADY MARY DR N	CLEA	60	60, 76	27.96574590000	-82.78231810000	Clearwater	FL	23712.00000000000	23895.00000000000	33755	91	33755	33755
4610	CLEVELAND ST & BETTY LN N	CLEA	60	60, 76	27.96575550000	-82.78446200000	Clearwater	FL	23712.00000000000	23895.00000000000	33755	91	33755	33755
4608	CLEVELAND ST & LINCOLN AVE N	CLEA	60	60, 76	27.96574210000	-82.78574370000	Clearwater	FL	23712.00000000000	23895.00000000000	33755	91	33755	33755
4605	CLEVELAND ST & MISSOURI AVE N	CLEA	60	60, 61, 76	27.96577450000	-82.78867340000	Clearwater	FL	23712.00000000000	23895.00000000000	33755	91	33755	33755
4601	MARTIN LUTHER KING JR AVE N & CLEVE	CLEA	61	61	27.96641160000	-82.79167940000	Clearwater	FL	23712.00000000000	23895.00000000000	33755	91	33755	33755
4545	GULF TO BAY BLVD & PARK ST	CLEA	60	60	27.96475790000	-82.77919010000	Clearwater	FL	23712.00000000000	23895.00000000000	33755	91	33755	33755
4543	GULF TO BAY BLVD & PARK ST	CLEA	60	60	27.96455190000	-82.77876280000	Clearwater	FL	23712.00000000000	23895.00000000000	33755	91	33755	33755
4531	GULF TO BAY BLVD & FRANKLIN ST	CLEA	60	60	27.96392440000	-82.77838900000	Clearwater	FL	23712.00000000000	23895.00000000000	33755	91	33755	33755
4530	GULF TO BAY BLVD & FRANKLIN ST	CLEA	60	60	27.96355820000	-82.77780150000	Clearwater	FL	23712.00000000000	23895.00000000000	33755	91	33755	33755
4511	GULF TO BAY BLVD & GLENWOOD AVE S	CLEA	60	60	27.96085360000	-82.77325440000	Clearwater	FL	23712.00000000000	23895.00000000000	33755	91	33755	33755
4510	GULF TO BAY BLVD & LAKE DR S	CLEA	60	60	27.96086120000	-82.77153780000	Clearwater	FL	23712.00000000000	23895.00000000000	33755	91	33755	33755
4509	GULF TO BAY BLVD & KEYSTONE DR S	CLEA	60	60	27.96082310000	-82.76891330000	Clearwater	FL	23712.00000000000	23895.00000000000	33755	91	33755	33755
4508	GULF TO BAY BLVD & DUNCAN AVE S	CLEA	60	60	27.96079250000	-82.76741030000	Clearwater	FL	23712.00000000000	23895.00000000000	33755	91	33755	33755
4502	GULF TO BAY BLVD & SATURN AVE S	CLEA	60	60	27.96076200000	-82.76530460000	Clearwater	FL	23712.00000000000	23895.00000000000	33755	91	33755	33755
4459	GULF TO BAY BLVD & MARS AVE S	CLEA	60	60	27.96073720000	-82.76371000000	Clearwater	FL	23712.00000000000	23895.00000000000	33755	91	33755	33755
7928	CLEVELAND ST & JUPITER AVE S	CLEA	76	76	27.96559140000	-82.76616670000	Clearwater	FL	23712.00000000000	23895.00000000000	33755	91	33755	33755
6675	CLEARWATER FUNDAMENTAL MIDDLE SC	CLEA	66	66	27.97577100000	-82.76636510000	Clearwater	FL	23712.00000000000	23895.00000000000	33755	91	33755	33755
6336	FORT HARRISON AVE N & DREW ST	CLEA	66	66, JTTS	27.96837040000	-82.80003360000	Clearwater	FL	23712.00000000000	23895.00000000000	33755	91	33755	33755
5036	PATRICIA AVE & UNION ST	CLEA	66	66	27.99666020000	-82.77554320000	Clearwater	FL	23712.00000000000	23895.00000000000	33755	91	33755	33755
5021	KINGS HWY & WILSON RD	CLEA	78	78	27.99076650000	-82.77948000000	Clearwater	FL	23712.00000000000	23895.00000000000	33755	91	33755	33755
5012	HIGHLAND AVE N & RIDGELANE RD	CLEA	66	66	27.99369620000	-82.77551270000	Clearwater	FL	23712.00000000000	23895.00000000000	33755	91	33755	33755
4997	HIGHLAND AVE N & FLORA RD	CLEA	66	66	27.99220280000	-82.77549740000	Clearwater	FL	23712.00000000000	23895.00000000000	33755	91	33755	33755
4940	HIGHLAND AVE N & ERIN LN	CLEA	66	66	27.99072460000	-82.77548220000	Clearwater	FL	23712.00000000000	23895.00000000000	33755	91	33755	33755
4936	SUNSET POINT RD & EDGEWATER DR	CLEA	66	66	27.99032400000	-82.79432680000	Clearwater	FL	23712.00000000000	23895.00000000000	33755	91	33755	33755
4933	SUNSET POINT RD & OVERBROOK AVE	CLEA	66	66	27.99017520000	-82.78971100000	Clearwater	FL	23712.00000000000	23895.00000000000	33755	91	33755	33755
4929	SUNSET POINT RD & FLORA RD	CLEA	66	66	27.99010850000	-82.77648930000	Clearwater	FL	23712.00000000000	23895.00000000000	33755	91	33755	33755

4922	SUNSET POINT RD & STEVENSON AVE	CLEA	66 66	27.99017720000	-82.79298400000	Clearwater	FL	23712.00000000000	23895.00000000000	33755	91	33755	33755
4920	SUNSET POINT RD & BETTY LN N	CLEA	66 66	27.99014470000	-82.78394320000	Clearwater	FL	23712.00000000000	23895.00000000000	33755	91	33755	33755
4897	SUNSET POINT RD & COLES RD	CLEA	66 66	27.99016760000	-82.78655240000	Clearwater	FL	23712.00000000000	23895.00000000000	33755	91	33755	33755
4881	HIGHLAND AVE N & SUNSET POINT RD	CLEA	66 66	27.98903850000	-82.77547450000	Clearwater	FL	23712.00000000000	23895.00000000000	33755	91	33755	33755
4874	FORT HARRISON AVE N & CALUMET ST	CLEA	66 66, JTTS	27.98797230000	-82.79594420000	Clearwater	FL	23712.00000000000	23895.00000000000	33755	91	33755	33755
4865	HIGHLAND AVE N & JOEL LN	CLEA	66 66	27.98711200000	-82.77531430000	Clearwater	FL	23712.00000000000	23895.00000000000	33755	91	33755	33755
4861	HIGHLAND AVE N & OTTEN ST	CLEA	66 66	27.98657990000	-82.77544400000	Clearwater	FL	23712.00000000000	23895.00000000000	33755	91	33755	33755
4860	FORT HARRISON AVE N & NOKOMIS ST	CLEA	66 66, JTTS	27.98635860000	-82.79605100000	Clearwater	FL	23712.00000000000	23895.00000000000	33755	91	33755	33755
4854	FORT HARRISON AVE N & IROQUOIS ST	CLEA	66 66, JTTS	27.98542980000	-82.79605100000	Clearwater	FL	23712.00000000000	23895.00000000000	33755	91	33755	33755
4851	HIGHLAND AVE N & SANDY LN	CLEA	66 66	27.98529430000	-82.77529910000	Clearwater	FL	23712.00000000000	23895.00000000000	33755	91	33755	33755
4848	HIGHLAND AVE N & SANDY LN	CLEA	66 66	27.98472210000	-82.77543640000	Clearwater	FL	23712.00000000000	23895.00000000000	33755	91	33755	33755
4838	FORT HARRISON AVE N & SUNBURST CT	CLEA	66 66, JTTS	27.98338320000	-82.79625700000	Clearwater	FL	23712.00000000000	23895.00000000000	33755	91	33755	33755
4826	HIGHLAND AVE N & FAIRMONT ST	CLEA	66 66	27.98213010000	-82.77542110000	Clearwater	FL	23712.00000000000	23895.00000000000	33755	91	33755	33755
4824	HIGHLAND AVE N & FAIRMONT ST	CLEA	66 66	27.98237040000	-82.77528380000	Clearwater	FL	23712.00000000000	23895.00000000000	33755	91	33755	33755
4821	FORT HARRISON AVE N & FAIRMONT ST	CLEA	66 66, JTTS	27.98214720000	-82.79666900000	Clearwater	FL	23712.00000000000	23895.00000000000	33755	91	33755	33755
4810	FORT HARRISON AVE N & MARSHALL ST	CLEA	66 66, JTTS	27.98043630000	-82.79723360000	Clearwater	FL	23712.00000000000	23895.00000000000	33755	91	33755	33755
4804	HIGHLAND AVE N & OVERLEA ST	CLEA	66 66	27.97980500000	-82.77540590000	Clearwater	FL	23712.00000000000	23895.00000000000	33755	91	33755	33755
4802	HIGHLAND AVE N & OVERLEA ST	CLEA	66 66	27.97985650000	-82.77526090000	Clearwater	FL	23712.00000000000	23895.00000000000	33755	91	33755	33755
4794	FORT HARRISON AVE N & ENGMAN ST	CLEA	66 66, JTTS	27.97796440000	-82.79802700000	Clearwater	FL	23712.00000000000	23895.00000000000	33755	91	33755	33755
4793	HIGHLAND AVE N & PINE BROOK DR	CLEA	66 66	27.97805020000	-82.77539060000	Clearwater	FL	23712.00000000000	23895.00000000000	33755	91	33755	33755
4792	HIGHLAND AVE N & PINE BROOK DR	CLEA	66 66	27.97822950000	-82.77524570000	Clearwater	FL	23712.00000000000	23895.00000000000	33755	91	33755	33755
4782	FORT HARRISON AVE N & PALM BLUFF ST	CLEA	66 66, JTTS	27.97715190000	-82.79828640000	Clearwater	FL	23712.00000000000	23895.00000000000	33755	91	33755	33755
4771	HIGHLAND AVE N & PALMETTO ST	CLEA	66 66	27.97589490000	-82.77522280000	Clearwater	FL	23712.00000000000	23895.00000000000	33755	91	33755	33755
4752	FORT HARRISON AVE N & CEDAR ST	CLEA	66 66, JTTS	27.97532270000	-82.79888920000	Clearwater	FL	23712.00000000000	23895.00000000000	33755	91	33755	33755
4740	FORT HARRISON AVE N & NICHOLSON ST	CLEA	66 66, JTTS	27.97430230000	-82.79920960000	Clearwater	FL	23712.00000000000	23895.00000000000	33755	91	33755	33755
4732	FORT HARRISON AVE N & SEMINOLE ST	CLEA	66 66, JTTS	27.97334670000	-82.79951480000	Clearwater	FL	23712.00000000000	23895.00000000000	33755	91	33755	33755
4725	FORT HARRISON AVE N & ELDRIDGE ST	CLEA	66 66, JTTS	27.97168540000	-82.80002590000	Clearwater	FL	23712.00000000000	23895.00000000000	33755	91	33755	33755
4714	FORT HARRISON AVE N & GEORGIA ST	CLEA	66 66, JTTS	27.97000890000	-82.80004120000	Clearwater	FL	23712.00000000000	23895.00000000000	33755	91	33755	33755
4699	DREW ST & PENNSYLVANIA AVE	CLEA	67 67	27.96823310000	-82.79369350000	Clearwater	FL	23712.00000000000	23895.00000000000	33755	91	33755	33755
4698	DREW ST & MYRTLE AVE N	CLEA	67 67	27.96822170000	-82.79631040000	Clearwater	FL	23712.00000000000	23895.00000000000	33755	91	33755	33755
4697	DREW ST & MARTIN LUTHER KING JR AVE	CLEA	67 67	27.96824260000	-82.79212950000	Clearwater	FL	23712.00000000000	23895.00000000000	33755	91	33755	33755
4696	DREW ST & MISSOURI AVE N	CLEA	67 67	27.96822740000	-82.78847500000	Clearwater	FL	23712.00000000000	23895.00000000000	33755	91	33755	33755
4695	DREW ST & JEFFERSON AVE N	CLEA	67 67	27.96821400000	-82.78619380000	Clearwater	FL	23712.00000000000	23895.00000000000	33755	91	33755	33755
4694	DREW ST & LADY MARY DR N	CLEA	67 67	27.96819690000	-82.78233340000	Clearwater	FL	23712.00000000000	23895.00000000000	33755	91	33755	33755
4693	DREW ST & BETTY LN N	CLEA	67 67	27.96821210000	-82.78388210000	Clearwater	FL	23712.00000000000	23895.00000000000	33755	91	33755	33755
4692	DREW ST & BOOTH AVE	CLEA	67 67	27.96811870000	-82.79352570000	Clearwater	FL	23712.00000000000	23895.00000000000	33755	91	33755	33755
4691	DREW ST & MARTIN LUTHER KING JR ST I	CLEA	67 67	27.96811870000	-82.79123690000	Clearwater	FL	23712.00000000000	23895.00000000000	33755	91	33755	33755
4690	DREW ST & MADISON AVE N	CLEA	67 67	27.96809770000	-82.78952030000	Clearwater	FL	23712.00000000000	23895.00000000000	33755	91	33755	33755
4689	DREW ST & HIGHLAND AVE N	CLEA	67 67	27.96815680000	-82.77559660000	Clearwater	FL	23712.00000000000	23895.00000000000	33755	91	33755	33755
4688	DREW ST & ORANGEVIEW AVE	CLEA	67 67	27.96818920000	-82.77864070000	Clearwater	FL	23712.00000000000	23895.00000000000	33755	91	33755	33755
4687	DREW ST & LINCOLN AVE N	CLEA	67 67	27.96808620000	-82.78610230000	Clearwater	FL	23712.00000000000	23895.00000000000	33755	91	33755	33755
4686	DREW ST & KENWOOD AVE	CLEA	67 67	27.96808620000	-82.78530880000	Clearwater	FL	23712.00000000000	23895.00000000000	33755	91	33755	33755
4685	DREW ST & BETTY LN N	CLEA	67 67	27.96807480000	-82.78400420000	Clearwater	FL	23712.00000000000	23895.00000000000	33755	91	33755	33755
4684	DREW ST & EDGEWOOD AVE	CLEA	67 67	27.96813200000	-82.77207180000	Clearwater	FL	23712.00000000000	23895.00000000000	33755	91	33755	33755
4683	DREW ST & EVERGREEN AVE N	CLEA	67 67	27.96806140000	-82.78034210000	Clearwater	FL	23712.00000000000	23895.00000000000	33755	91	33755	33755
4682	DREW ST & GARDEN AVE S	CLEA	67 67	27.96810530000	-82.79817200000	Clearwater	FL	23712.00000000000	23895.00000000000	33755	91	33755	33755
4680	DREW ST & ORANGEVIEW AVE	CLEA	67 67	27.96804620000	-82.77819060000	Clearwater	FL	23712.00000000000	23895.00000000000	33755	91	33755	33755
4679	DREW ST & ORANGEWOOD AVE	CLEA	67 67	27.96812440000	-82.77040100000	Clearwater	FL	23712.00000000000	23895.00000000000	33755	91	33755	33755
4677	DREW ST & HIGHLAND AVE N	CLEA	67 67	27.96800800000	-82.77476500000	Clearwater	FL	23712.00000000000	23895.00000000000	33755	91	33755	33755
4674	DREW ST & CREST AVE N	CLEA	67 67	27.96801570000	-82.77205660000	Clearwater	FL	23712.00000000000	23895.00000000000	33755	91	33755	33755
4673	DREW ST & DUNCAN AVE N	CLEA	67 67	27.96809010000	-82.76698300000	Clearwater	FL	23712.00000000000	23895.00000000000	33755	91	33755	33755
4668	DREW ST & KEYSTONE DR N	CLEA	67 67	27.96796990000	-82.76884460000	Clearwater	FL	23712.00000000000	23895.00000000000	33755	91	33755	33755
4664	DREW ST & DUNCAN AVE N	CLEA	67 67	27.96796990000	-82.76676940000	Clearwater	FL	23712.00000000000	23895.00000000000	33755	91	33755	33755
4661	DREW ST & MYRTLE AVE N	CLEA	67 67	27.96810150000	-82.79550170000	Clearwater	FL	23712.00000000000	23895.00000000000	33755	91	33755	33755
4660	DREW ST & SATURN AVE N	CLEA	67 67	27.96794320000	-82.76445770000	Clearwater	FL	23712.00000000000	23895.00000000000	33755	91	33755	33755
4654	DREW ST & SATURN AVE N	CLEA	67 67	27.96807290000	-82.76554870000	Clearwater	FL	23712.00000000000	23895.00000000000	33755	91	33755	33755
4632	GARDEN AVE N & HENDRICKS ST	CLEA	67 67	27.96722410000	-82.79877470000	Clearwater	FL	23712.00000000000	23895.00000000000	33755	91	33755	33755
4603	CLEVELAND ST & HILCREST AVE N	CLEA	76 76	27.96574780000	-82.77967830000	Clearwater	FL	23712.00000000000	23895.00000000000	33755	91	33755	33755
4594	CLEVELAND ST & SAN REMO AVE N	CLEA	76 76	27.96569630000	-82.77766420000	Clearwater	FL	23712.00000000000	23895.00000000000	33755	91	33755	33755
4589	CLEVELAND ST & CREST AVE N	CLEA	76 76	27.96559330000	-82.77283480000	Clearwater	FL	23712.00000000000	23895.00000000000	33755	91	33755	33755
4584	CLEVELAND ST & HIGHLAND AVE N	CLEA	76 76	27.96559330000	-82.77564240000	Clearwater	FL	23712.00000000000	23895.00000000000	33755	91	33755	33755
4582	CLEVELAND ST & HILLCREST AVE S	CLEA	76 76	27.96558760000	-82.77879330000	Clearwater	FL	23712.00000000000	23895.00000000000	33755	91	33755	33755
4581	CLEVELAND ST & SATURN . AVE N	CLEA	76 76	27.96558380000	-82.76514430000	Clearwater	FL	23712.00000000000	23895.00000000000	33755	91	33755	33755
4580	CLEVELAND ST & CREST AVE N	CLEA	76 76	27.96543120000	-82.77280430000	Clearwater	FL	23712.00000000000	23895.00000000000	33755	91	33755	33755
4579	CLEVELAND ST & SAN REMO AVE S	CLEA	76 76	27.96547890000	-82.77664180000	Clearwater	FL	23712.00000000000	23895.00000000000	33755	91	33755	33755
4577	CLEVELAND ST & LAKE DR S	CLEA	76 76	27.96557810000	-82.77152250000	Clearwater	FL	23712.00000000000	23895.00000000000	33755	91	33755	33755
4575	CLEVELAND ST & KEYSTONE DR N	CLEA	76 76	27.96560670000	-82.77017210000	Clearwater	FL	23712.00000000000	23895.00000000000	33755	91	33755	33755
4574	CLEVELAND ST & DUNCAN AVE	CLEA	76 76	27.96556470000	-82.76723480000	Clearwater	FL	23712.00000000000	23895.00000000000	33755	91	33755	33755
4571	CLEVELAND ST & LAKE DR S	CLEA	76 76	27.96544080000	-82.77128600000	Clearwater	FL	23712.00000000000	23895.00000000000	33755	91	33755	33755
4568	CLEVELAND ST & SATURN AVE S	CLEA	76 76	27.96542550000	-82.76441960000	Clearwater	FL	23712.00000000000	23895.00000000000	33755	91	33755	33755
4561	CLEVELAND ST & KEYSTONE DR S	CLEA	76 76	27.96544270000	-82.76883700000	Clearwater	FL	23712.00000000000	23895.00000000000	33755	91	33755	33755
4557	CLEVELAND ST & DUNCAN AVE S	CLEA	76 76	27.96541790000	-82.76669310000	Clearwater	FL	23712.00000000000	23895.00000000000	33755	91	33755	33755
4555	CLEVELAND ST & ORION AVE S	CLEA	76 76	27.96540260000	-82.76233670000	Clearwater	FL	23712.00000000000	23895.00000000000	33755	91	33755	33755
4554	CLEVELAND ST & HIGHLAND AVE S	CLEA	76 76	27.96543690000	-82.77495570000	Clearwater	FL	23712.00000000000	23895.00000000000	33755	91	33755	33755
7938	MLK JR AVE AVE S & HAWKINS ST	CLEA	61 61	27.93694880000	-82.79138950000	Clearwater	FL	28417.00000000000	28944.00000000000	33756	92	33756	33756
6585	MLK AVE S & JEFFORDS ST	CLEA	61 61	27.95335580000	-82.79160310000	Clearwater	FL	28417.00000000000	28944.00000000000	33756	92	33756	33756
6584	MLK AVE S & JEFFORDS ST	CLEA	61 61	27.95332340000	-82.79177090000	Clearwater	FL	28417.00000000000	28944.00000000000	33756	92	33756	33756
6567	DRUID RD E & MISSOURI AVE S	CLEA	18 18, 61, 73	27.95727730000	-82.78819270000	Clearwater	FL	28417.00000000000	28944.00000000000	33756	92	33756	33756
6509	FORT HARRISON AVE S & PINE ST	CLEA	52 52, 98	27.95886230000	-82.79984280000	Clearwater	FL	28417.00000000000	28944.00000000000	33756	92	33756	33756
6474	MLK AVE S & TUSKAWILLA DR	CLEA	61 61	27.95053290000	-82.79159550000	Clearwater	FL	28417.00000000000	28944.00000000000	33756	92	33756	33756
6473	MLK AVE S & TUSKAWILLA ST	CLEA	61 61	27.95045850000	-82.79174800000	Clearwater	FL	28417.00000000000	28944.00000000000	33756	92	33756	33756
6472	MLK AVE S & FLEETWOOD CIR N	CLEA	61 61	27.95572280000	-82.79163360000	Clearwater	FL	28417.00000000000	28944.00000000000	33756	92	33756	33756
6470	MLK AVE S & MAGNOLIA DR	CLEA	61 61	27.95551110000	-82.79177090000	Clearwater	FL	28417.00000000000	28944.00000000000	33756	92	33756	33756
6468	PIERCE ST & EAST AVE	CLEA	60 60, 61, 78	27.96397590000	-82.79660800000	Clearwater	FL	28417.00000000000	28944.00000000000	33756	92	33756	33756
6466	PROSPECT AVE S & PARK ST	CLEA	60 60, 61	27.96442600000	-82.79444120000	Clearwater	FL	28417.00000000000	28944.00000000000	33756	92	33756	33756
6277	FORT HARRISON AVE S & WOODLAWN A'	CLEA	52 52, 98	27.94303320000	-82.79997250000	Clearwater	FL	28417.00000000000	28944.00000000000	33756	92	33756	33756
6259	PARK ST TERMINAL - PLATFORM - H	CLEA	67 67, 73, 76,	27.96433640000	-82.79895780000	Clearwater	FL	28417.00000000000	28944.00000000000	33756	92	33756	33756
6258	PARK ST TERMINAL - PLATFORM - G	CLEA	18 18, 52, 60	27.96433640000	-82.79895780000	Clearwater	FL	28417.00000000000	28944.00000000000	33756	92	33756	33756
6257	PARK ST TERMINAL - PLATFORM - F	CLEA	61 61, 67, 73,	27.96433640000	-82.79895780000	Clearwater	FL	28417.00000000000	28944.00000000000	33756	92	33756	33756
6256	PARK ST TERMINAL - PLATFORM - E	CLEA	61 61	27.96433640000	-82.79895780000	Clearwater	FL	28417.00000000000	28944.00000000000	33756	92	33756	33756
6255	PARK ST TERMINAL - PLATFORM - D	CLEA	18 18, 98	27.96433640000	-82.79895780000	Clearwater	FL	28417.00000000000	28944.00000000000	33756	92	33756	33756
6254	PARK ST TERMINAL - PLATFORM - C	CLEA	52 52, 76, 98	27.96433640000	-82.79895780000	Clearwater	FL	28417.00000000000	28944.00000000000	33756	92	33756	33756
6252	PARK ST TERMINAL - PLATFORM - A	CLEA	66 66, 777	27.96433640000	-82.79895780000	Clearwater	FL	28417.00000000000	28944.00000000000	33756	92	33756	33756
4602	CLEVELAND ST & MLK AVE N	CLEA	60 60, 61, 76	27.96572490000	-82.79254150000	Clearwater	FL	28417.00000000000	28944.00000000000	33756	92	33756	33756

4599	CLEVELAND ST & FREDERICA AVE S	CLEA	60	60, 76	27.96559910000	-82.78331760000	Clearwater	FL	28417.00000000000	28944.00000000000	33756	92	33756	33756
4593	CLEVELAND ST & LINCOLN AVE S	CLEA	60	60, 76	27.96558190000	-82.78597260000	Clearwater	FL	28417.00000000000	28944.00000000000	33756	92	33756	33756
4592	CLEVELAND ST & MLK AVE S	CLEA	60	60, 61, 76	27.96557040000	-82.79214480000	Clearwater	FL	28417.00000000000	28944.00000000000	33756	92	33756	33756
4591	CLEVELAND ST & MISSOURI AVE N	CLEA	60	60, 61, 76	27.96557810000	-82.78886410000	Clearwater	FL	28417.00000000000	28944.00000000000	33756	92	33756	33756
4572	CLEVELAND ST & BOOTH AVE	CLEA	60	60, 61, 76	27.96555710000	-82.79379270000	Clearwater	FL	28417.00000000000	28944.00000000000	33756	92	33756	33756
4556	MYRTLE AVE N & CLEVELAND ST	CLEA	78	78	27.96582220000	-82.79579160000	Clearwater	FL	28417.00000000000	28944.00000000000	33756	92	33756	33756
4547	PARK ST & EAST AVE S	CLEA	18	18, 65, 66	27.96484760000	-82.79708100000	Clearwater	FL	28417.00000000000	28944.00000000000	33756	92	33756	33756
4546	MISSOURI AVE S & PIERCE ST	CLEA	61	61	27.96470070000	-82.78770450000	Clearwater	FL	28417.00000000000	28944.00000000000	33756	92	33756	33756
4542	MISSOURI AVE S & PIERCE ST	CLEA	61	61	27.96454240000	-82.78755190000	Clearwater	FL	28417.00000000000	28944.00000000000	33756	92	33756	33756
4529	MYRTLE AVE S & PIERCE ST	CLEA	18	18, 65, 66	27.96361730000	-82.79592130000	Clearwater	FL	28417.00000000000	28944.00000000000	33756	92	33756	33756
4528	CHESTNUT ST & MYRTLE AVE S	CLEA	18	18, 73	27.96083070000	-82.79497530000	Clearwater	FL	28417.00000000000	28944.00000000000	33756	92	33756	33756
4526	MISSOURI AVE S & FRANKLIN CIR	CLEA	61	61	27.96300890000	-82.78753660000	Clearwater	FL	28417.00000000000	28944.00000000000	33756	92	33756	33756
4525	FORT HARRISON AVE S & COURT ST	CLEA	52	52, 73, 98,	27.96247100000	-82.80001070000	Clearwater	FL	28417.00000000000	28944.00000000000	33756	92	33756	33756
4524	FORT HARRISON AVE S & COURT ST	CLEA	52	52, 98, 77	27.96213530000	-82.79985050000	Clearwater	FL	28417.00000000000	28944.00000000000	33756	92	33756	33756
4523	GULF TO BAY BLVD & DE LEON ST	CLEA	60	60	27.96210100000	-82.77667240000	Clearwater	FL	28417.00000000000	28944.00000000000	33756	92	33756	33756
4519	MYRTLE AVE S & COURT ST	CLEA	18	18, 65, 66	27.96228220000	-82.79578400000	Clearwater	FL	28417.00000000000	28944.00000000000	33756	92	33756	33756
4518	MISSOURI AVE S & GOULD ST	CLEA	61	61	27.96194080000	-82.78766630000	Clearwater	FL	28417.00000000000	28944.00000000000	33756	92	33756	33756
4515	MISSOURI AVE S & SANTA ROSA ST	CLEA	61	61	27.96168330000	-82.78751370000	Clearwater	FL	28417.00000000000	28944.00000000000	33756	92	33756	33756
4507	MYRTLE AVE S & CHESTNUT ST	CLEA	18	18, 65, 66,	27.96073530000	-82.79577640000	Clearwater	FL	28417.00000000000	28944.00000000000	33756	92	33756	33756
4506	CHESTNUT ST & PROSPECT AVE S	CLEA	18	18, 73	27.96082690000	-82.79375460000	Clearwater	FL	28417.00000000000	28944.00000000000	33756	92	33756	33756
4505	MLK AVE S & TURNER ST	CLEA	18	18, 73	27.95902630000	-82.79180150000	Clearwater	FL	28417.00000000000	28944.00000000000	33756	92	33756	33756
4484	GULF TO BAY BLVD & GLENWOOD AVE S	CLEA	60	60	27.96061710000	-82.77400970000	Clearwater	FL	28417.00000000000	28944.00000000000	33756	92	33756	33756
4483	GULF TO BAY BLVD & LAKE DR S	CLEA	60	60	27.96059040000	-82.77076720000	Clearwater	FL	28417.00000000000	28944.00000000000	33756	92	33756	33756
4477	GULF TO BAY BLVD & KEYSTONE AVE S	CLEA	60	60	27.96056180000	-82.76863860000	Clearwater	FL	28417.00000000000	28944.00000000000	33756	92	33756	33756
4476	GULF TO BAY BLVD & DUNCAN AVE S	CLEA	60	60	27.96053500000	-82.76632690000	Clearwater	FL	28417.00000000000	28944.00000000000	33756	92	33756	33756
4475	GULF TO BAY BLVD & PHOENIX AVE	CLEA	60	60	27.96049310000	-82.76361080000	Clearwater	FL	28417.00000000000	28944.00000000000	33756	92	33756	33756
4461	FORT HARRISON AVE S & ROGERS ST	CLEA	52	52, 98	27.96053310000	-82.80000310000	Clearwater	FL	28417.00000000000	28944.00000000000	33756	92	33756	33756
4457	MLK AVE S & CHESTNUT ST	CLEA	18	18, 73	27.96042060000	-82.79180910000	Clearwater	FL	28417.00000000000	28944.00000000000	33756	92	33756	33756
4456	FORT HARRISON AVE S & ROGERS ST	CLEA	52	52, 98	27.96022800000	-82.79983520000	Clearwater	FL	28417.00000000000	28944.00000000000	33756	92	33756	33756
4454	MISSOURI AVE S & TURNER ST	CLEA	61	61	27.95990370000	-82.78771970000	Clearwater	FL	28417.00000000000	28944.00000000000	33756	92	33756	33756
4453	MISSOURI AVE S & TURNER ST	CLEA	61	61	27.95959660000	-82.78747560000	Clearwater	FL	28417.00000000000	28944.00000000000	33756	92	33756	33756
4451	MYRTLE AVE S & TURNER ST	CLEA	18	18, 65, 66,	27.95919800000	-82.79576870000	Clearwater	FL	28417.00000000000	28944.00000000000	33756	92	33756	33756
4449	FORT HARRISON AVE S & TURNER ST	CLEA	52	52, 98	27.95915600000	-82.80000310000	Clearwater	FL	28417.00000000000	28944.00000000000	33756	92	33756	33756
4448	GREENWOOD AVE S & DRUID RD	CLEA	18	18, 73	27.95747760000	-82.79179380000	Clearwater	FL	28417.00000000000	28944.00000000000	33756	92	33756	33756
4447	FORT HARRISON AVE S & DRUID RD E	CLEA	52	52, 98	27.95755390000	-82.79983520000	Clearwater	FL	28417.00000000000	28944.00000000000	33756	92	33756	33756
4446	MISSOURI AVE S & DRUID RD E	CLEA	61	61	27.95772360000	-82.78744510000	Clearwater	FL	28417.00000000000	28944.00000000000	33756	92	33756	33756
4445	MYRTLE AVE S & DRUID RD E	CLEA	18	18, 65, 66,	27.95784570000	-82.79576870000	Clearwater	FL	28417.00000000000	28944.00000000000	33756	92	33756	33756
4444	DRUID RD E & PROSPECT AVE S	CLEA	18	18, 73	27.95731160000	-82.79451750000	Clearwater	FL	28417.00000000000	28944.00000000000	33756	92	33756	33756
4443	DRUID RD NE & FLEETWOOD CIR N	CLEA	18	18, 61, 73	27.95716860000	-82.79077150000	Clearwater	FL	28417.00000000000	28944.00000000000	33756	92	33756	33756
4442	DRUID RD E & MADISON AVE S	CLEA	18	18, 61, 73	27.95716860000	-82.78965000000	Clearwater	FL	28417.00000000000	28944.00000000000	33756	92	33756	33756
4440	DRUID RD E & EWING AVE	CLEA	18	18, 73	27.95729830000	-82.79248810000	Clearwater	FL	28417.00000000000	28944.00000000000	33756	92	33756	33756
4432	DRUID RD E & MARTIN LUTHER KING JR	CLEA	18	18, 61, 73	27.95729450000	-82.79113770000	Clearwater	FL	28417.00000000000	28944.00000000000	33756	92	33756	33756
4431	DRUID RD E & MADISON AVE S	CLEA	18	18, 61, 73	27.95729060000	-82.78911590000	Clearwater	FL	28417.00000000000	28944.00000000000	33756	92	33756	33756
4424	MISSOURI AVE S & JASMINE WAY	CLEA	18	18	27.95643620000	-82.78772740000	Clearwater	FL	28417.00000000000	28944.00000000000	33756	92	33756	33756
4422	FORT HARRISON AVE S & JASMINE WAY	CLEA	52	52, 98	27.95651630000	-82.79999540000	Clearwater	FL	28417.00000000000	28944.00000000000	33756	92	33756	33756
4419	FORT HARRISON AVE S & MAGNOLIA DR	CLEA	52	52, 98	27.95579910000	-82.79984280000	Clearwater	FL	28417.00000000000	28944.00000000000	33756	92	33756	33756
4416	FORT HARRISON AVE S & MAGNOLIA DR	CLEA	52	52, 98	27.95515820000	-82.79999540000	Clearwater	FL	28417.00000000000	28944.00000000000	33756	92	33756	33756
4402	MISSOURI AVE S & JEFFORDS ST	CLEA	18	18	27.95360760000	-82.78770450000	Clearwater	FL	28417.00000000000	28944.00000000000	33756	92	33756	33756
4398	FORT HARRISON AVE S & JEFFORDS ST	CLEA	52	52, 98	27.95421600000	-82.79984280000	Clearwater	FL	28417.00000000000	28944.00000000000	33756	92	33756	33756
4390	FORT HARRISON AVE S & JEFFORDS ST	CLEA	52	52, 98	27.95315740000	-82.80000310000	Clearwater	FL	28417.00000000000	28944.00000000000	33756	92	33756	33756
4389	MISSOURI AVE S & JEFFORDS ST	CLEA	18	18	27.95331950000	-82.78745270000	Clearwater	FL	28417.00000000000	28944.00000000000	33756	92	33756	33756
4381	FORT HARRISON AVE S & PINELLAS ST	CLEA	52	52, 98	27.95210460000	-82.79984280000	Clearwater	FL	28417.00000000000	28944.00000000000	33756	92	33756	33756
4378	MISSOURI AVE S & LAKEVIEW DR	CLEA	18	18	27.95188330000	-82.78768160000	Clearwater	FL	28417.00000000000	28944.00000000000	33756	92	33756	33756
4375	MISSOURI AVE S & # 1279	CLEA	18	18	27.95173650000	-82.78741460000	Clearwater	FL	28417.00000000000	28944.00000000000	33756	92	33756	33756
4371	FORT HARRISON AVE S & PINELLAS ST	CLEA	52	52, 98	27.95141410000	-82.80001070000	Clearwater	FL	28417.00000000000	28944.00000000000	33756	92	33756	33756
4364	FORT HARRISON AVE S & A ST	CLEA	52	52, 98	27.95022200000	-82.79984280000	Clearwater	FL	28417.00000000000	28944.00000000000	33756	92	33756	33756
4349	FORT HARRISON AVE S & CORBETTE ST	CLEA	52	52, 98	27.94968610000	-82.80001070000	Clearwater	FL	28417.00000000000	28944.00000000000	33756	92	33756	33756
4347	MLK AVE S & LAKEVIEW RD	CLEA	61	61	27.94952010000	-82.79174800000	Clearwater	FL	28417.00000000000	28944.00000000000	33756	92	33756	33756
4344	FORT HARRISON AVE S & B ST	CLEA	52	52, 98	27.94875140000	-82.79984280000	Clearwater	FL	28417.00000000000	28944.00000000000	33756	92	33756	33756
4343	MISSOURI AVE S & LAKEVIEW RD	CLEA	18	18	27.94951630000	-82.78764340000	Clearwater	FL	28417.00000000000	28944.00000000000	33756	92	33756	33756
4341	FORT HARRISON AVE S & C ST	CLEA	52	52, 98	27.94758220000	-82.80001070000	Clearwater	FL	28417.00000000000	28944.00000000000	33756	92	33756	33756
4340	MISSOURI AVE S & SOUTH ST	CLEA	18	18	27.94844820000	-82.78734590000	Clearwater	FL	28417.00000000000	28944.00000000000	33756	92	33756	33756
4338	MLK AVE S & SOUTH ST	CLEA	61	61	27.94819450000	-82.79171750000	Clearwater	FL	28417.00000000000	28944.00000000000	33756	92	33756	33756
4337	MLK AVE S & SOUTH ST	CLEA	61	61	27.94790460000	-82.79156490000	Clearwater	FL	28417.00000000000	28944.00000000000	33756	92	33756	33756
4325	FORT HARRISON AVE S & THE PINELLAS T	CLEA	52	52, 98	27.94699670000	-82.79983520000	Clearwater	FL	28417.00000000000	28944.00000000000	33756	92	33756	33756
4320	MLK AVE S & KINGSLEY ST	CLEA	61	61	27.94639970000	-82.79169460000	Clearwater	FL	28417.00000000000	28944.00000000000	33756	92	33756	33756
4319	FORT HARRISON AVE S & E ST	CLEA	52	52, 98	27.94654850000	-82.80001830000	Clearwater	FL	28417.00000000000	28944.00000000000	33756	92	33756	33756
4318	MISSOURI AVE S & KINGSLEY ST	CLEA	18	18	27.94631200000	-82.78758240000	Clearwater	FL	28417.00000000000	28944.00000000000	33756	92	33756	33756
4316	MLK AVE S & KINGSLEY ST	CLEA	61	61	27.94607930000	-82.79155730000	Clearwater	FL	28417.00000000000	28944.00000000000	33756	92	33756	33756
4311	MLK AVE S & NORTON PARK DR	CLEA	61	61	27.94462970000	-82.79168700000	Clearwater	FL	28417.00000000000	28944.00000000000	33756	92	33756	33756
4309	FORT HARRISON AVE S & E ST	CLEA	52	52, 98	27.94560620000	-82.79985050000	Clearwater	FL	28417.00000000000	28944.00000000000	33756	92	33756	33756
4308	MISSOURI AVE S & KINGSLEY ST	CLEA	18	18	27.94656940000	-82.78733060000	Clearwater	FL	28417.00000000000	28944.00000000000	33756	92	33756	33756
4307	FORT HARRISON AVE S & MCLENNAN ST	CLEA	52	52, 98	27.94541550000	-82.79998020000	Clearwater	FL	28417.00000000000	28944.00000000000	33756	92	33756	33756
4304	MISSOURI AVE & BELLEVIEW BLVD	CLEA	18	18	27.94437600000	-82.78755950000	Clearwater	FL	28417.00000000000	28944.00000000000	33756	92	33756	33756
4302	MLK AVE S & NORTON PARK DR	CLEA	61	61	27.94437980000	-82.79153440000	Clearwater	FL	28417.00000000000	28944.00000000000	33756	92	33756	33756
4299	MISSOURI AVE S & BELLEVUE BLVD	CLEA	18	18	27.94431110000	-82.78730770000	Clearwater	FL	28417.00000000000	28944.00000000000	33756	92	33756	33756
4293	FORT HARRISON AVE S & WILDWOOD W	CLEA	52	52, 98	27.94327350000	-82.79983520000	Clearwater	FL	28417.00000000000	28944.00000000000	33756	92	33756	33756
4292	MISSOURI AVE S & WOODLAWN ST	CLEA	18	18	27.94292260000	-82.78755190000	Clearwater	FL	28417.00000000000	28944.00000000000	33756	92	33756	33756
4291	MISSOURI AVE S & WOODLAWN ST	CLEA	18	18	27.94283680000	-82.78726960000	Clearwater	FL	28417.00000000000	28944.00000000000	33756	92	33756	33756
4274	MLK AVE AVE S & WOODLAWN ST	CLEA	61	61	27.94224930000	-82.79162600000	Clearwater	FL	28417.00000000000	28944.00000000000	33756	92	33756	33756
4273	MLK AVE AVE S & WOODLAWN ST	CLEA	61	61	27.94245530000	-82.79148860000	Clearwater	FL	28417.00000000000	28944.00000000000	33756	92	33756	33756
4267	MISSOURI AVE S & HOWARD ST	CLEA	18	18	27.94094660000	-82.78752900000	Clearwater	FL	28417.00000000000	28944.00000000000	33756	92	33756	33756
4265	FORT HARRISON AVE S & WOODLAWN S	CLEA	52	52, 98	27.94090460000	-82.79893490000	Clearwater	FL	28417.00000000000	28944.00000000000	33756	92	33756	33756
4263	FORT HARRISON AVE S & HOWARD CT	CLEA	52	52, 98	27.94045070000	-82.79879760000	Clearwater	FL	28417.00000000000	28944.00000000000	33756	92	33756	33756
4260	MLK AVE AVE S & HOWARD ST	CLEA	61	61	27.94039540000	-82.79158780000	Clearwater	FL	28417.00000000000	28944.00000000000	33756	92	33756	33756
4258	MLK AVE AVE S & HOWARD ST	CLEA	61	61	27.94018940000	-82.79145050000	Clearwater	FL	28417.00000000000	28944.00000000000	33756	92	33756	33756
4255	MISSOURI AVE S & BELLEAIR RD	CLEA	18	18	27.93963620000	-82.78724670000	Clearwater	FL	28417.00000000000	28944.00000000000	33756	92	33756	33756
4253	FORT HARRISON AVE S & BELLEAIR RD	CLEA	52	52, 98	27.93944170000	-82.79783630000	Clearwater	FL	28417.00000000000	28944.00000000000	33756	92	33756	33756
4249	MISSOURI AVE S & BELLEAIR RD	CLEA	18	18	27.93828200000	-82.78754430000	Clearwater	FL	28417.00000000000	28944.00000000000	33756	92	33756	33756
4246	MLK AVE AVE S & BELLEAIR RD	CLEA	61	61	27.93820570000	-82.79144290000	Clearwater	FL	28417.00000000000	28944.00000000000	33756	92	33756	33756
4244	CLEARWATER/LARGO RD N & BELLEAIR R	CLEA	52	52, 98	27.93837930000	-82.79727170000	Clearwater	FL	28417.00000000000	28944.00000000000	33756	92	33756	33756
4243	MLK AVE AVE S & BELLEAIR RD	CLEA	61	61	27.93849750000	-82.79158020000	Clearwater	FL	28417.00000000000	28944.00000000000	33756	92	33756	33756
4239	CLEARWATER/LARGO RD N & 1ST ST	CLEA	52	52, 98	27.93685530000	-82.79620360000	Clearwater	FL	28417.00000000000	28944.00000000000	33756	92	33756	33756
4238	CLEARWATER/LARGO RD N & 1ST ST	CLEA	52	52, 98	27.93728260000	-82.79626460000	Clearwater	FL	28417.00000000000	28944.00000000000	33756	92	33756	33756

4237	MISSOURI AVE S & BAYVIEW DR	CLEA	18	18	27.93661120000	-82.78758240000	Clearwater	FL	28417.00000000000	28944.00000000000	33756	92	33756	33756
4234	MISSOURI AVE S & BAYVIEW DR	CLEA	18	18	27.93749620000	-82.78727720000	Clearwater	FL	28417.00000000000	28944.00000000000	33756	92	33756	33756
4232	MLK AVE AVE S & HALL ST	CLEA	61	61	27.93641280000	-82.79160310000	Clearwater	FL	28417.00000000000	28944.00000000000	33756	92	33756	33756
4225	MISSOURI AVE S & PONCE DE LEON BLVD	LARG	18	18	27.93579670000	-82.78732300000	Clearwater	FL	28417.00000000000	28944.00000000000	33756	92	33756	33756
4223	MLK AVE AVE S & WYATT ST	CLEA	61	61	27.93530460000	-82.79162600000	Clearwater	FL	28417.00000000000	28944.00000000000	33756	92	33756	33756
4222	MLK AVE AVE S & WYATT ST	LARG	61	61	27.93507190000	-82.79149630000	Clearwater	FL	28417.00000000000	28944.00000000000	33756	92	33756	33756
4220	MISSOURI AVE S & WYATT ST	LARG	18	18	27.93463330000	-82.78762820000	Clearwater	FL	28417.00000000000	28944.00000000000	33756	92	33756	33756
4218	CLEARWATER/LARGO RD N & PATTERSOI	CLEA	52	52, 98	27.93406870000	-82.79559330000	Clearwater	FL	28417.00000000000	28944.00000000000	33756	92	33756	33756
4217	MLK AVE AVE S & AUBURN ST	LARG	61	61	27.93402100000	-82.79166410000	Clearwater	FL	28417.00000000000	28944.00000000000	33756	92	33756	33756
4213	CLEARWATER/LARGO RD & NEW JERSEY	LARG	52	52, 98	27.93364720000	-82.79577640000	Clearwater	FL	28417.00000000000	28944.00000000000	33756	92	33756	33756
4210	MLK AVE AVE S & AUBURN ST	LARG	61	61	27.93392370000	-82.79152680000	Clearwater	FL	28417.00000000000	28944.00000000000	33756	92	33756	33756
4209	MISSOURI AVE N & AUBURN ST	LARG	18	18	27.93372730000	-82.78736880000	Clearwater	FL	28417.00000000000	28944.00000000000	33756	92	33756	33756
4207	MISSOURI AVE S & AUBURN ST	LARG	18	18	27.93293760000	-82.78766630000	Clearwater	FL	28417.00000000000	28944.00000000000	33756	92	33756	33756
4205	MLK AVE AVE S & JASPER ST W	CLEA	61	61	27.93232540000	-82.79166410000	Clearwater	FL	28417.00000000000	28944.00000000000	33756	92	33756	33756
4204	MLK AVE AVE S & JASPER ST W	CLEA	61	61	27.93230630000	-82.79151150000	Clearwater	FL	28417.00000000000	28944.00000000000	33756	92	33756	33756
6635	HIGHLAND AVE & BELLEAIR RD	LARG	73	73	27.93920330000	-82.77507780000	Clearwater	FL	28417.00000000000	28944.00000000000	33756	92	33756	33756
6634	HIGHLAND AVE & BELLEAIR RD	LARG	73	73	27.93963430000	-82.77492520000	Clearwater	FL	28417.00000000000	28944.00000000000	33756	92	33756	33756
6633	HIGHLAND AVE & SOUTHRIDGE DR	LARG	73	73	27.93530650000	-82.77507020000	Clearwater	FL	28417.00000000000	28944.00000000000	33756	92	33756	33756
6632	HIGHLAND AVE & SOUTHRIDGE DR	LARG	73	73	27.93569370000	-82.77487180000	Clearwater	FL	28417.00000000000	28944.00000000000	33756	92	33756	33756
6631	HIGHLAND AVE & CAMBRIDGE DR	LARG	73	73	27.93192670000	-82.77503970000	Clearwater	FL	28417.00000000000	28944.00000000000	33756	92	33756	33756
6630	HIGHLAND AVE & CAMBRIDGE DR	LARG	73	73	27.93177220000	-82.77487950000	Clearwater	FL	28417.00000000000	28944.00000000000	33756	92	33756	33756
6629	HIGHLAND AVE & ROSERY RD	LARG	73	73	27.92810250000	-82.77500920000	Clearwater	FL	28417.00000000000	28944.00000000000	33756	92	33756	33756
6628	HIGHLAND AVE & ROSERY RD	LARG	73	73	27.92799760000	-82.77484890000	Clearwater	FL	28417.00000000000	28944.00000000000	33756	92	33756	33756
6469	CHESTNUT ST & EAST AVE S	CLEA	73	73	27.96083640000	-82.79704280000	Clearwater	FL	28417.00000000000	28944.00000000000	33756	92	33756	33756
6253	PARK ST TERMINAL - PLATFORM - B	CLEA	65	65, 66	27.96433640000	-82.79895780000	Clearwater	FL	28417.00000000000	28944.00000000000	33756	92	33756	33756
4522	MYRTLE AVE S & COURT ST	CLEA	65	65, 66	27.96205520000	-82.79591370000	Clearwater	FL	28417.00000000000	28944.00000000000	33756	92	33756	33756
4521	COURT ST & FORT HARRISON AVE S	CLEA	73	73	27.96223070000	-82.79948430000	Clearwater	FL	28417.00000000000	28944.00000000000	33756	92	33756	33756
4520	COURT ST & THE PINELLAS TRL	CLEA	73	73	27.96205140000	-82.79673770000	Clearwater	FL	28417.00000000000	28944.00000000000	33756	92	33756	33756
4486	MYRTLE AVE S & CHESTNUT ST	CLEA	65	65, 66	27.96075250000	-82.79591370000	Clearwater	FL	28417.00000000000	28944.00000000000	33756	92	33756	33756
4450	MYRTLE AVE S & TURNER ST	CLEA	65	65, 66	27.95965000000	-82.79591370000	Clearwater	FL	28417.00000000000	28944.00000000000	33756	92	33756	33756
4441	DRUID RD E & LINCOLN AVE S	CLEA	73	73	27.95728300000	-82.78614810000	Clearwater	FL	28417.00000000000	28944.00000000000	33756	92	33756	33756
4438	DRUID RD E & EVERGREEN AVE S	CLEA	73	73	27.95725250000	-82.78206630000	Clearwater	FL	28417.00000000000	28944.00000000000	33756	92	33756	33756
4437	DRUID RD E & BETTY LN S	CLEA	73	73	27.95726780000	-82.78396610000	Clearwater	FL	28417.00000000000	28944.00000000000	33756	92	33756	33756
4436	DRUID RD E & HILLCREST AVE S	CLEA	73	73	27.95722010000	-82.77964020000	Clearwater	FL	28417.00000000000	28944.00000000000	33756	92	33756	33756
4434	DRUID RD E & BETTY LN S	CLEA	73	73	27.95714000000	-82.78367610000	Clearwater	FL	28417.00000000000	28944.00000000000	33756	92	33756	33756
4433	DRUID RD E & SHERMAN MCVEIGH DR	CLEA	73	73	27.95715900000	-82.78549190000	Clearwater	FL	28417.00000000000	28944.00000000000	33756	92	33756	33756
4430	DRUID RD E & HILLCREST AVE S	CLEA	73	73	27.95709990000	-82.77941890000	Clearwater	FL	28417.00000000000	28944.00000000000	33756	92	33756	33756
4429	DRUID RD E & EVERGREEN AVE S	CLEA	73	73	27.95714000000	-82.78182220000	Clearwater	FL	28417.00000000000	28944.00000000000	33756	92	33756	33756
4428	DRUID RD E & SAN REMO AVE S	CLEA	73	73	27.95707130000	-82.77704620000	Clearwater	FL	28417.00000000000	28944.00000000000	33756	92	33756	33756
4427	MYRTLE AVE S & DRUID RD E	CLEA	65	65, 66	27.95675850000	-82.79589840000	Clearwater	FL	28417.00000000000	28944.00000000000	33756	92	33756	33756
4426	DRUID RD E & HIGHLAND AVE S	CLEA	73	73	27.95716480000	-82.77584840000	Clearwater	FL	28417.00000000000	28944.00000000000	33756	92	33756	33756
4425	HIGHLAND AVE S & DRUID RD E	CLEA	73	73	27.95660970000	-82.77525330000	Clearwater	FL	28417.00000000000	28944.00000000000	33756	92	33756	33756
4423	MYRTLE AVE S & DRUID RD	CLEA	65	65, 66	27.95690730000	-82.79576110000	Clearwater	FL	28417.00000000000	28944.00000000000	33756	92	33756	33756
4420	MYRTLE AVE S & MAGNOLIA DR	CLEA	65	65, 66	27.95560650000	-82.79587550000	Clearwater	FL	28417.00000000000	28944.00000000000	33756	92	33756	33756
4418	HIGHLAND AVE S & JASMINE WAY	CLEA	73	73	27.95553020000	-82.77508540000	Clearwater	FL	28417.00000000000	28944.00000000000	33756	92	33756	33756
4410	HIGHLAND AVE S & JEFFORDS ST	CLEA	73	73	27.95446210000	-82.77526860000	Clearwater	FL	28417.00000000000	28944.00000000000	33756	92	33756	33756
4406	MYRTLE AVE S & LOTUS PATH	CLEA	65	65, 66	27.95405960000	-82.79573060000	Clearwater	FL	28417.00000000000	28944.00000000000	33756	92	33756	33756
4404	JEFFORDS ST & DRUID RD S	CLEA	65	65, 66	27.95360950000	-82.80452730000	Clearwater	FL	28417.00000000000	28944.00000000000	33756	92	33756	33756
4403	MORTON PLANT HOSPITAL	CLEA	65	65, 66	27.95359990000	-82.80371090000	Clearwater	FL	28417.00000000000	28944.00000000000	33756	92	33756	33756
4399	JEFFORDS ST & THE PINELLAS TRL	CLEA	65	65, 66	27.95357320000	-82.79734800000	Clearwater	FL	28417.00000000000	28944.00000000000	33756	92	33756	33756
4397	JEFFORDS ST & FORT HARRISON AVE S	CLEA	65	65, 66	27.95358470000	-82.79949950000	Clearwater	FL	28417.00000000000	28944.00000000000	33756	92	33756	33756
4396	JEFFORDS ST & DRUID RD S	CLEA	65	65, 66	27.95372200000	-82.80429840000	Clearwater	FL	28417.00000000000	28944.00000000000	33756	92	33756	33756
4395	JEFFORDS ST & REYNOLDS AVE	CLEA	65	65, 66	27.95371060000	-82.80065160000	Clearwater	FL	28417.00000000000	28944.00000000000	33756	92	33756	33756
4394	JEFFORDS ST & BAY AVE	CLEA	65	65, 66	27.95371060000	-82.80357360000	Clearwater	FL	28417.00000000000	28944.00000000000	33756	92	33756	33756
4393	JEFFORDS ST & THE PINELLAS TRL	CLEA	65	65, 66	27.95370100000	-82.79938510000	Clearwater	FL	28417.00000000000	28944.00000000000	33756	92	33756	33756
4392	JEFFORDS ST & MYRTLE AVE S	CLEA	65	65, 66	27.95369340000	-82.79651640000	Clearwater	FL	28417.00000000000	28944.00000000000	33756	92	33756	33756
4384	HIGHLAND AVE S & BARRY RD	CLEA	73	73	27.95237920000	-82.77524570000	Clearwater	FL	28417.00000000000	28944.00000000000	33756	92	33756	33756
4377	DRUID RD S & WILLADEL DR	BELL	65	65	27.95182990000	-82.80540470000	Clearwater	FL	28417.00000000000	28944.00000000000	33756	92	33756	33756
4376	HIGHLAND AVE S & JEFFORDS ST	CLEA	73	73	27.95342060000	-82.77510070000	Clearwater	FL	28417.00000000000	28944.00000000000	33756	92	33756	33756
4374	HIGHLAND AVE S & BARRY RD	CLEA	73	73	27.95159910000	-82.77506260000	Clearwater	FL	28417.00000000000	28944.00000000000	33756	92	33756	33756
4370	HIGHLAND AVE S & LAKEVIEW RD	CLEA	73	73	27.95142560000	-82.77523040000	Clearwater	FL	28417.00000000000	28944.00000000000	33756	92	33756	33756
4363	HIGHLAND AVE S & LAKEVIEW RD	CLEA	73	73	27.95014760000	-82.77505490000	Clearwater	FL	28417.00000000000	28944.00000000000	33756	92	33756	33756
4361	DRUID RD S & CORBETT ST	BELL	65	65	27.94981190000	-82.80567170000	Clearwater	FL	28417.00000000000	28944.00000000000	33756	92	33756	33756
4348	DRUID RD S & AMBLESIDE DR	BELL	65	65	27.94896510000	-82.80583950000	Clearwater	FL	28417.00000000000	28944.00000000000	33756	92	33756	33756
4346	HIGHLAND AVE S & VALENCIA ST	CLEA	73	73	27.94919010000	-82.77522280000	Clearwater	FL	28417.00000000000	28944.00000000000	33756	92	33756	33756
4336	HIGHLAND AVE S & TANGERINE ST	CLEA	73	73	27.94828030000	-82.77502440000	Clearwater	FL	28417.00000000000	28944.00000000000	33756	92	33756	33756
4326	DRUID RD S & COE RD	BELL	65	65	27.94721220000	-82.80582430000	Clearwater	FL	28417.00000000000	28944.00000000000	33756	92	33756	33756
4323	HIGHLAND AVE S & ORANGE ST	CLEA	73	73	27.94677540000	-82.77500150000	Clearwater	FL	28417.00000000000	28944.00000000000	33756	92	33756	33756
4321	HIGHLAND AVE S & ORANGE ST	CLEA	73	73	27.94639400000	-82.77518460000	Clearwater	FL	28417.00000000000	28944.00000000000	33756	92	33756	33756
4310	HIGHLAND AVE S & TEMPLE ST	CLEA	73	73	27.94495010000	-82.77513120000	Clearwater	FL	28417.00000000000	28944.00000000000	33756	92	33756	33756
4305	HIGHLAND AVE S & LEMON ST	CLEA	73	73	27.94466970000	-82.77497860000	Clearwater	FL	28417.00000000000	28944.00000000000	33756	92	33756	33756
4303	BELLEVIEW BLVD & INDIAN ROCKS RD	BELL	65	65	27.94458390000	-82.80444340000	Clearwater	FL	28417.00000000000	28944.00000000000	33756	92	33756	33756
4301	BELLEVIEW BLVD & DRUID RD S	BELL	65	65	27.94449040000	-82.80549620000	Clearwater	FL	28417.00000000000	28944.00000000000	33756	92	33756	33756
4300	BELLEVIEW BLVD & INDIAN ROCKS RD	BELL	65	65	27.94445610000	-82.80409240000	Clearwater	FL	28417.00000000000	28944.00000000000	33756	92	33756	33756
4296	INDIAN ROCKS RD & WILDWOOD WAY	BELL	65	65	27.94284820000	-82.80403900000	Clearwater	FL	28417.00000000000	28944.00000000000	33756	92	33756	33756
4290	HIGHLAND AVE S & SEABREEZE ST	CLEA	73	73	27.94290730000	-82.77510070000	Clearwater	FL	28417.00000000000	28944.00000000000	33756	92	33756	33756
4288	HIGHLAND AVE S & NURSERY RD	CLEA	73	73	27.94298930000	-82.77494810000	Clearwater	FL	28417.00000000000	28944.00000000000	33756	92	33756	33756
4287	INDIAN ROCKS RD & WOODLAWN AVE	BELL	65	65	27.94288060000	-82.80390170000	Clearwater	FL	28417.00000000000	28944.00000000000	33756	92	33756	33756
4266	INDIAN ROCKS RD & ROEBLING RD S	BELL	65	65	27.94138530000	-82.80390170000	Clearwater	FL	28417.00000000000	28944.00000000000	33756	92	33756	33756
4257	INDIAN ROCKS RD & EASTLEIGH DR	BELL	65	65	27.93963430000	-82.80403900000	Clearwater	FL	28417.00000000000	28944.00000000000	33756	92	33756	33756
4256	INDIAN ROCKS RD & EASTLEIGH DR	BELL	65	65	27.93989560000	-82.80388640000	Clearwater	FL	28417.00000000000	28944.00000000000	33756	92	33756	33756
4235	INDIAN ROCKS RD & BAYVIEW DR	BELL	65	65	27.93689160000	-82.80468750000	Clearwater	FL	28417.00000000000	28944.00000000000	33756	92	33756	33756
4227	INDIAN ROCKS RD & PONCE DE LEON BLV	BELL	65	65	27.93548390000	-82.80593110000	Clearwater	FL	28417.00000000000	28944.00000000000	33756	92	33756	33756
4221	INDIAN ROCKS RD & PONCE DE LEON BLV	BELL	65	65	27.93478580000	-82.80664830000	Clearwater	FL	28417.00000000000	28944.00000000000	33756	92	33756	33756
4215	INDIAN ROCKS RD & OSCEOLA RD	BELL	65	65	27.93412780000	-82.80686190000	Clearwater	FL	28417.00000000000	28944.00000000000	33756	92	33756	33756
4202	INDIAN ROCKS RD & POINSETTA RD	BELL	65	65	27.93181800000	-82.80838780000	Clearwater	FL	28417.00000000000	28944.00000000000	33756	92	33756	33756
4199	INDIAN ROCKS RD & POINSETTA RD	BELL	65	65	27.93159870000	-82.80837250000	Clearwater	FL	28417.00000000000	28944.00000000000	33756	92	33756	33756
4188	INDIAN ROCKS RD & ALTHEA RD	BELL	65	65	27.93016430000	-82.80921170000	Clearwater	FL	28417.00000000000	28944.00000000000	33756	92	33756	33756
4186	INDIAN ROCKS RD & ALTHEA RD	BELL	65	65	27.92971800000	-82.80963130000	Clearwater	FL	28417.00000000000	28944.00000000000	33756	92	33756	33756
4177	INDIAN ROCKS RD & ROSERY RD	BELL	65	65	27.92759130000	-82.81089020000	Clearwater	FL	28417.00000000000	28944.00000000000	33756	92	33756	33756
4171	INDIAN ROCKS RD N & ROSERY RD	BELL	65	65	27.92798230000	-82.81049350000	Clearwater	FL	28417.00000000000	28944.00000000000	33756	92	33756	33756
4169	INDIAN ROCKS RD & PINELAND AVE	BELL	65	65	27.92643930000	-82.81157680000	Clearwater	FL	28417.00000000000	28944.00000000000	33756	92	33756	33756
4167	INDIAN ROCKS RD & PINELAND AVE	BELL	65	65	27.92655750000	-82.81133270000	Clearwater	FL	28417.00000000000	28944.00000000000	33756	92	33756	33756
7374	DREW ST & EAST SERVICE RD	CLEA	19	19	27.96783640000	-82.72689060000	Clearwater	FL	15730.00000000000	17366.00000000000	33759	95	33759	33759

6685	DREW ST & MCMULLEN BOOTH ROAD	CLEA	60	60	27.96784020000	-82.70930480000	Clearwater	FL	15730.00000000000	17366.00000000000	33759	95	33759	33759
6568	US HWY 19 N & DREW ST	CLEA	19	19, 76	27.96916200000	-82.72962190000	Clearwater	FL	15730.00000000000	17366.00000000000	33759	95	33759	33759
6537	DREW ST & US HWY 19 N	CLEA	19	19	27.96803670000	-82.72904210000	Clearwater	FL	15730.00000000000	17366.00000000000	33759	95	33759	33759
6521	US HWY 19 N & SOUTH DR	CLEA	19	19	27.98925020000	-82.72936250000	Clearwater	FL	15730.00000000000	17366.00000000000	33759	95	33759	33759
6484	MCMULLEN BOOTH ACCESS RD N & CLEV	CLEA	60	60	27.96581840000	-82.70935060000	Clearwater	FL	15730.00000000000	17366.00000000000	33759	95	33759	33759
6482	BAYVIEW AVE & EASTWOOD DR	CLEA	60	60	27.96504970000	-82.71281430000	Clearwater	FL	15730.00000000000	17366.00000000000	33759	95	33759	33759
6458	BAYVIEW AVE & DREW ST	CLEA	60	60	27.96777340000	-82.71276860000	Clearwater	FL	15730.00000000000	17366.00000000000	33759	95	33759	33759
6362	BAYVIEW AVE & CAROLINA AVE	CLEA	60	60	27.96121410000	-82.71277620000	Clearwater	FL	15730.00000000000	17366.00000000000	33759	95	33759	33759
6361	GULF TO BAY BLVD & THORNTON RD	CLEA	60	60	27.96062280000	-82.71612550000	Clearwater	FL	15730.00000000000	17366.00000000000	33759	95	33759	33759
6353	DREW ST & EAST SERVICE RD	CLEA	19	19	27.96803470000	-82.72741700000	Clearwater	FL	15730.00000000000	17366.00000000000	33759	95	33759	33759
6352	GULF TO BAY BLVD & CROSS BLVD	CLEA	60	60	27.96058270000	-82.71899410000	Clearwater	FL	15730.00000000000	17366.00000000000	33759	95	33759	33759
6351	GULF TO BAY BLVD & HAMPTON RD	CLEA	60	60	27.96057130000	-82.72104640000	Clearwater	FL	15730.00000000000	17366.00000000000	33759	95	33759	33759
6278	CLEARWATER MALL	CLEA	19	19, 60	27.95973780000	-82.72480010000	Clearwater	FL	15730.00000000000	17366.00000000000	33759	95	33759	33759
5069	US HWY 19 N & MCCORMICK DR	CLEA	19	19	27.99953460000	-82.72928620000	Clearwater	FL	15730.00000000000	17366.00000000000	33759	95	33759	33759
5010	US HWY 19 N & # 24411	CLEA	19	19	27.99375720000	-82.72927090000	Clearwater	FL	15730.00000000000	17366.00000000000	33759	95	33759	33759
4990	US HWY 19 N & SUNSET POINT RD	CLEA	19	19	27.99141880000	-82.72933200000	Clearwater	FL	15730.00000000000	17366.00000000000	33759	95	33759	33759
4872	US HWY 19 N & COACHMAN PLAZA DR	CLEA	19	19	27.98318670000	-82.72941590000	Clearwater	FL	15730.00000000000	17366.00000000000	33759	95	33759	33759
4666	DREW ST & HAMPTON RD	CLEA	19	19	27.96803280000	-82.72251130000	Clearwater	FL	15730.00000000000	17366.00000000000	33759	95	33759	33759
4663	DREW ST & FAIRWOOD AVE	CLEA	19	19	27.96803670000	-82.72521210000	Clearwater	FL	15730.00000000000	17366.00000000000	33759	95	33759	33759
4648	DREW ST & PARK PLACE BLVD	CLEA	19	19	27.96783830000	-82.72403720000	Clearwater	FL	15730.00000000000	17366.00000000000	33759	95	33759	33759
4627	HAMPTON RD & WINDWARD	CLEA	19	19	27.96664810000	-82.72160340000	Clearwater	FL	15730.00000000000	17366.00000000000	33759	95	33759	33759
4615	HAMPTON RD & WINDWARD	CLEA	19	19	27.96614460000	-82.72142030000	Clearwater	FL	15730.00000000000	17366.00000000000	33759	95	33759	33759
4516	HAMPTON RD & GULF TO BAY BLVD	CLEA	19	19	27.96148680000	-82.72154240000	Clearwater	FL	15730.00000000000	17366.00000000000	33759	95	33759	33759
4512	HAMPTON RD & GULF TO BAY BLVD	CLEA	19	19	27.96150400000	-82.72135160000	Clearwater	FL	15730.00000000000	17366.00000000000	33759	95	33759	33759
4498	GULF TO BAY BLVD & ELIZABETH AVE	CLEA	60	60	27.96075630000	-82.71991730000	Clearwater	FL	15730.00000000000	17366.00000000000	33759	95	33759	33759
4497	GULF TO BAY BLVD & BIRCH DR	CLEA	60	60	27.96079250000	-82.71663670000	Clearwater	FL	15730.00000000000	17366.00000000000	33759	95	33759	33759
4496	GULF TO BAY BLVD & FRONTAGE RD	CLEA	60	60	27.96070860000	-82.72898100000	Clearwater	FL	15730.00000000000	17366.00000000000	33759	95	33759	33759
4493	GULF TO BAY BLVD & BAYVIEW AVE	CLEA	60	60	27.96093560000	-82.71333310000	Clearwater	FL	15730.00000000000	17366.00000000000	33759	95	33759	33759
4463	GULF TO BAY BLVD & FRONTAGE RD	CLEA	19	19, 60	27.96041300000	-82.72834010000	Clearwater	FL	15730.00000000000	17366.00000000000	33759	95	33759	33759
4414	FRONTAGE RD & SEVILLE BLVD	CLEA	19	19	27.95639610000	-82.72969060000	Clearwater	FL	15730.00000000000	17366.00000000000	33759	95	33759	33759
8292	58TH ST N & COLFAX ST	SOUT	79	79	27.90985870000	-82.71307370000	Clearwater	FL	15775.00000000000	16665.00000000000	33760	96	33760	33760
8282	150TH AVE N & SUNSET ST	LARG	52	52	27.90879440000	-82.71573640000	Clearwater	FL	15775.00000000000	16665.00000000000	33760	96	33760	33760
7974	ULMERTON RD & 54TH WAY N	STPE	59	59	27.89374920000	-82.70573430000	Clearwater	FL	15775.00000000000	16665.00000000000	33760	96	33760	33760
7941	58TH ST & COMMERCE CT	SOUT	79	79	27.89525600000	-82.71240230000	Clearwater	FL	15775.00000000000	16665.00000000000	33760	96	33760	33760
6884	LARGO TRANSIT CENTER	SOUT	79	79	27.91324420000	-82.72673030000	Clearwater	FL	15775.00000000000	16665.00000000000	33760	96	33760	33760
6883	LARGO TRANSIT CENTER	SOUT	52	52	27.91307450000	-82.72672270000	Clearwater	FL	15775.00000000000	16665.00000000000	33760	96	33760	33760
6882	LARGO TRANSIT CENTER	SOUT	19	19, 34	27.91291810000	-82.72670750000	Clearwater	FL	15775.00000000000	16665.00000000000	33760	96	33760	33760
6544	ROOSEVELT BLVD & DODGE ST	LARG	98	98	27.91638570000	-82.72664640000	Clearwater	FL	15775.00000000000	16665.00000000000	33760	96	33760	33760
6099	ROOSEVELT BLVD & 58TH ST N	SOUT	52	52, 98	27.91610340000	-82.71279140000	Clearwater	FL	15775.00000000000	16665.00000000000	33760	96	33760	33760
6030	118TH AVE & # 5400	PINE	58	58	27.87894440000	-82.71017460000	Clearwater	FL	15775.00000000000	16665.00000000000	33760	96	33760	33760
6018	118TH AVE & 49TH ST	PINE	58	58	27.87888150000	-82.70215610000	Clearwater	FL	15775.00000000000	16665.00000000000	33760	96	33760	33760
6017	118TH AVE N & 49TH ST N	PINE	58	58	27.87915420000	-82.70127110000	Clearwater	FL	15775.00000000000	16665.00000000000	33760	96	33760	33760
6015	118TH AVE & # 5218	PINE	58	58	27.87902070000	-82.70645140000	Clearwater	FL	15775.00000000000	16665.00000000000	33760	96	33760	33760
6013	118TH AVE & US 19	PINE	58	58	27.87922480000	-82.70987700000	Clearwater	FL	15775.00000000000	16665.00000000000	33760	96	33760	33760
6012	118TH AVE & 52ND ST	PINE	58	58	27.87922480000	-82.70472720000	Clearwater	FL	15775.00000000000	16665.00000000000	33760	96	33760	33760
4156	US HWY 19 N & WHITNEY RD	LARG	19	19	27.92438320000	-82.73014070000	Clearwater	FL	15775.00000000000	16665.00000000000	33760	96	33760	33760
4152	WHITNEY RD & 58TH ST N	CLEA	79	79	27.92361830000	-82.71398160000	Clearwater	FL	15775.00000000000	16665.00000000000	33760	96	33760	33760
4151	58TH ST N & 164TH AVE N	CLEA	79	79	27.92191700000	-82.71366120000	Clearwater	FL	15775.00000000000	16665.00000000000	33760	96	33760	33760
4150	WHITNEY RD & BROOKSTONE WAY	CLEA	79	79	27.92378230000	-82.72285460000	Clearwater	FL	15775.00000000000	16665.00000000000	33760	96	33760	33760
4149	WHITNEY RD & OAK ST	CLEA	79	79	27.92377470000	-82.72053530000	Clearwater	FL	15775.00000000000	16665.00000000000	33760	96	33760	33760
4148	WHITNEY RD & # 2735	CLEA	79	79	27.92380910000	-82.72492220000	Clearwater	FL	15775.00000000000	16665.00000000000	33760	96	33760	33760
4147	WHITNEY RD & HIDDEN SPRINGS PL	CLEA	79	79	27.92379570000	-82.71649930000	Clearwater	FL	15775.00000000000	16665.00000000000	33760	96	33760	33760
4146	WHITNEY RD & DODGE CIR	CLEA	79	79	27.92381670000	-82.72687530000	Clearwater	FL	15775.00000000000	16665.00000000000	33760	96	33760	33760
4145	WHITNEY RD & US HWY 19 N	LARG	79	79	27.92373470000	-82.72954560000	Clearwater	FL	15775.00000000000	16665.00000000000	33760	96	33760	33760
4143	WHITNEY RD & 166TH AVE N	CLEA	79	79	27.92358590000	-82.71701050000	Clearwater	FL	15775.00000000000	16665.00000000000	33760	96	33760	33760
4142	WHITNEY RD & 62ND ST	CLEA	79	79	27.92361070000	-82.72173310000	Clearwater	FL	15775.00000000000	16665.00000000000	33760	96	33760	33760
4141	WHITNEY RD & LEVINE LN	CLEA	79	79	27.92363360000	-82.72521970000	Clearwater	FL	15775.00000000000	16665.00000000000	33760	96	33760	33760
4137	WHITNEY RD & AARON DR	LARG	79	79	27.92361640000	-82.72755430000	Clearwater	FL	15775.00000000000	16665.00000000000	33760	96	33760	33760
4125	WHITNEY RD & 58TH ST N	CLEA	79	79	27.92376710000	-82.71424870000	Clearwater	FL	15775.00000000000	16665.00000000000	33760	96	33760	33760
4118	WHITNEY RD & ARBOR DR	LARG	79	79	27.92359350000	-82.72966770000	Clearwater	FL	15775.00000000000	16665.00000000000	33760	96	33760	33760
4117	US HWY 19 N & # 16361	CLEA	19	19, 34, 79	27.92185970000	-82.72995000000	Clearwater	FL	15775.00000000000	16665.00000000000	33760	96	33760	33760
4103	58TH ST N & 164TH PL N	CLEA	79	79	27.92247960000	-82.71348570000	Clearwater	FL	15775.00000000000	16665.00000000000	33760	96	33760	33760
4090	58TH ST N & TECH DATA DR	CLEA	79	79	27.91804890000	-82.71362300000	Clearwater	FL	15775.00000000000	16665.00000000000	33760	96	33760	33760
4086	US HWY 19 FRONTAGE RD NORTH	LARG	19	19, 34, 79	27.91779520000	-82.72944640000	Clearwater	FL	15775.00000000000	16665.00000000000	33760	96	33760	33760
4082	58TH ST N & # 1958	CLEA	79	79	27.92005920000	-82.71347050000	Clearwater	FL	15775.00000000000	16665.00000000000	33760	96	33760	33760
4027	ROOSEVELT BLVD & BAY VISTA DR	CLEA	52	52, 98	27.91637420000	-82.71080020000	Clearwater	FL	15775.00000000000	16665.00000000000	33760	96	33760	33760
4025	ROOSEVELT BLVD & POINCIANA DR	CLEA	52	52, 98	27.91637420000	-82.71992490000	Clearwater	FL	15775.00000000000	16665.00000000000	33760	96	33760	33760
4024	ROOSEVELT BLVD & BRADFORD ST	CLEA	52	52, 98	27.91635700000	-82.71688080000	Clearwater	FL	15775.00000000000	16665.00000000000	33760	96	33760	33760
4023	ROOSEVELT BLVD & 58TH ST N	CLEA	52	52, 98	27.91636470000	-82.71443940000	Clearwater	FL	15775.00000000000	16665.00000000000	33760	96	33760	33760
4022	ROOSEVELT BLVD & POINCIANA TER	CLEA	52	52, 98	27.91636470000	-82.71817020000	Clearwater	FL	15775.00000000000	16665.00000000000	33760	96	33760	33760
4021	ROOSEVELT BLVD & BRIARWODD DR	SOUT	52	52, 98	27.91638570000	-82.72300720000	Clearwater	FL	15775.00000000000	16665.00000000000	33760	96	33760	33760
4010	ROOSEVELT BLVD & # 6250	SOUT	52	52, 98	27.91612430000	-82.72280120000	Clearwater	FL	15775.00000000000	16665.00000000000	33760	96	33760	33760
4009	AVALON AVE & ROOSEVELT BLVD	SOUT	52	52	27.91594510000	-82.71033480000	Clearwater	FL	15775.00000000000	16665.00000000000	33760	96	33760	33760
4008	ROOSEVELT BLVD & DODGE ST	LARG	19	19, 34, 52,	27.91613580000	-82.72666930000	Clearwater	FL	15775.00000000000	16665.00000000000	33760	96	33760	33760
4007	ROOSEVELT BLVD & 61ST ST N	SOUT	52	52, 98	27.91611480000	-82.71913150000	Clearwater	FL	15775.00000000000	16665.00000000000	33760	96	33760	33760
4006	ROOSEVELT BLVD & MORGAN ST	SOUT	52	52, 98	27.91610720000	-82.71622470000	Clearwater	FL	15775.00000000000	16665.00000000000	33760	96	33760	33760
4005	ROOSEVELT BLVD & WESTMINISTER AVE	SOUT	52	52, 98	27.91603470000	-82.70983120000	Clearwater	FL	15775.00000000000	16665.00000000000	33760	96	33760	33760
4001	62ND ST N & ROOSEVELT BLVD	SOUT	52	52	27.91555790000	-82.72140500000	Clearwater	FL	15775.00000000000	16665.00000000000	33760	96	33760	33760
4000	58TH ST N & ROOSEVELT BLVD	SOUT	79	79	27.91583060000	-82.71364590000	Clearwater	FL	15775.00000000000	16665.00000000000	33760	96	33760	33760
3999	AVALON AVE & ROOSEVELT BLVD	SOUT	52	52	27.91574100000	-82.71046450000	Clearwater	FL	15775.00000000000	16665.00000000000	33760	96	33760	33760
3994	58TH ST N & ROOSEVELT BLVD	CLEA	79	79	27.91688730000	-82.71348570000	Clearwater	FL	15775.00000000000	16665.00000000000	33760	96	33760	33760
3993	ROOSEVELT BLVD & ALMA AVE	CLEA	52	52, 98	27.91494560000	-82.70751950000	Clearwater	FL	15775.00000000000	16665.00000000000	33760	96	33760	33760
3991	62ND ST N & # 15501	SOUT	52	52	27.91528510000	-82.72124480000	Clearwater	FL	15775.00000000000	16665.00000000000	33760	96	33760	33760
3990	AVALON AVE & CRESTMONT ST	SOUT	52	52	27.91447260000	-82.71022030000	Clearwater	FL	15775.00000000000	16665.00000000000	33760	96	33760	33760
3987	ROOSEVELT BLVD & ALMA AVE	SOUT	52	52, 98	27.91453550000	-82.70742800000	Clearwater	FL	15775.00000000000	16665.00000000000	33760	96	33760	33760
3986	AVALON AVE & CRESTMONT ST	SOUT	52	52	27.91389080000	-82.71031190000	Clearwater	FL	15775.00000000000	16665.00000000000	33760	96	33760	33760
3985	58TH ST N & CRESTMONT ST N	SOUT	79	79	27.91410450000	-82.71343230000	Clearwater	FL	15775.00000000000	16665.00000000000	33760	96	33760	33760
3984	ROOSEVELT BLVD & # 15506	CLEA	52	52, 98	27.91402240000	-82.70626830000	Clearwater	FL	15775.00000000000	16665.00000000000	33760	96	33760	33760
3982	ROOSEVELT BLVD & # 5250	SOUT	52	52, 98	27.91349030000	-82.70600890000	Clearwater	FL	15775.00000000000	16665.00000000000	33760	96	33760	33760
3976	58TH ST N & RUSSELL ST	SOUT	79	79	27.91259380000	-82.71307370000	Clearwater	FL	15775.00000000000	16665.00000000000	33760	96	33760	33760
3973	ROOSEVELT BLVD & BOLESTA RD	CLEA	52	52, 98	27.91325000000	-82.70517730000	Clearwater	FL	15775.00000000000	16665.00000000000	33760	96	33760	33760
3972	ROOSEVELT BLVD & 3RD ST	SOUT	52	52, 98	27.91222760000	-82.70430760000	Clearwater	FL	15775.00000000000	16665.00000000000	33760	96	33760	33760
3971	62ND ST N & 154TH AVE N	SOUT	52	52	27.91232680000	-82.72119140000	Clearwater	FL	15775.00000000000	16665.00000000000	33760	96	33760	33760
3970	58TH ST N & 157TH AVE N	SOUT	79	79	27.91588590000	-82.71341710000	Clearwater	FL	15775.00000000000	16665.00000000000	33760	96	33760	33760

3968	62ND ST N & 154TH AVE N	SOUT	52	52	27.91235730000	-82.72133640000	Clearwater	FL	15775.00000000000	16665.00000000000	33760	96	33760	33760
3966	ROOSEVELT BLVD & LIGHTWAVE DR	CLEA	52	52, 98	27.91165350000	-82.70300290000	Clearwater	FL	15775.00000000000	16665.00000000000	33760	96	33760	33760
3965	58TH ST N & DARREN CT N	SOUT	79	79	27.91159820000	-82.71319580000	Clearwater	FL	15775.00000000000	16665.00000000000	33760	96	33760	33760
3961	62ND ST N & 153RD AVE N	SOUT	52	52	27.91103170000	-82.72111510000	Clearwater	FL	15775.00000000000	16665.00000000000	33760	96	33760	33760
3959	ROOSEVELT BLVD & LIGHTWAVE DR	SOUT	52	52, 98	27.91088100000	-82.70226290000	Clearwater	FL	15775.00000000000	16665.00000000000	33760	96	33760	33760
3958	62ND ST N & 153RD AVE N	SOUT	52	52	27.91099550000	-82.72126010000	Clearwater	FL	15775.00000000000	16665.00000000000	33760	96	33760	33760
3957	AVALON AVE & RUSSELL AVE	SOUT	52	52	27.91263200000	-82.71005250000	Clearwater	FL	15775.00000000000	16665.00000000000	33760	96	33760	33760
3956	AVALON AVE & COLFAX ST	SOUT	52	52	27.91069030000	-82.71001430000	Clearwater	FL	15775.00000000000	16665.00000000000	33760	96	33760	33760
3954	AVALON AVE & COLFAX ST	SOUT	52	52	27.91035840000	-82.70983120000	Clearwater	FL	15775.00000000000	16665.00000000000	33760	96	33760	33760
3924	58TH ST N & DARREN CT N	SOUT	79	79	27.91134450000	-82.71295930000	Clearwater	FL	15775.00000000000	16665.00000000000	33760	96	33760	33760
3920	US HWY 19 N & 150TH AVE N	LARG	34	34	27.90903660000	-82.72891240000	Clearwater	FL	15775.00000000000	16665.00000000000	33760	96	33760	33760
3919	62ND ST N & 150TH AVE N	SOUT	52	52	27.90922360000	-82.72101590000	Clearwater	FL	15775.00000000000	16665.00000000000	33760	96	33760	33760
3918	AVALON AVE & 150TH AVE N	SOUT	52	52	27.90881540000	-82.70982360000	Clearwater	FL	15775.00000000000	16665.00000000000	33760	96	33760	33760
3915	150TH AVE N & 62ND ST N	SOUT	52	52	27.90883450000	-82.72025300000	Clearwater	FL	15775.00000000000	16665.00000000000	33760	96	33760	33760
3914	150TH AVE N & # 6123	SOUT	52	52	27.90882300000	-82.71788020000	Clearwater	FL	15775.00000000000	16665.00000000000	33760	96	33760	33760
3913	150TH AVE N & # 5860 SUN TER MHP	SOUT	52	52	27.90866090000	-82.71415710000	Clearwater	FL	15775.00000000000	16665.00000000000	33760	96	33760	33760
3912	150TH AVE N & 58TH ST N	SOUT	52	52	27.90867810000	-82.71294400000	Clearwater	FL	15775.00000000000	16665.00000000000	33760	96	33760	33760
3911	150TH AVE N & 58TH ST N	SOUT	52	52	27.90879060000	-82.71257020000	Clearwater	FL	15775.00000000000	16665.00000000000	33760	96	33760	33760
3910	150TH AVE N & 153RD AVE	SOUT	52	52	27.90879250000	-82.71463780000	Clearwater	FL	15775.00000000000	16665.00000000000	33760	96	33760	33760
3909	150TH AVE N & # 6130	SOUT	52	52	27.90870090000	-82.71792600000	Clearwater	FL	15775.00000000000	16665.00000000000	33760	96	33760	33760
3908	150TH AVE N & SUNSET ST	SOUT	52	52	27.90868000000	-82.71602630000	Clearwater	FL	15775.00000000000	16665.00000000000	33760	96	33760	33760
3907	62ND ST N & 150TH AVE N	SOUT	52	52	27.90891840000	-82.72113040000	Clearwater	FL	15775.00000000000	16665.00000000000	33760	96	33760	33760
3906	150TH AVE N & # 5656	SOUT	52	52	27.90864940000	-82.71053310000	Clearwater	FL	15775.00000000000	16665.00000000000	33760	96	33760	33760
3903	58TH ST N & 150TH AVE N	SOUT	79	79	27.90843390000	-82.71287540000	Clearwater	FL	15775.00000000000	16665.00000000000	33760	96	33760	33760
3902	150TH AVE N & 62ND ST N	SOUT	52	52	27.90871050000	-82.71946720000	Clearwater	FL	15775.00000000000	16665.00000000000	33760	96	33760	33760
3888	58TH ST N & 150TH AVE N	SOUT	79	79	27.90933040000	-82.71277620000	Clearwater	FL	15775.00000000000	16665.00000000000	33760	96	33760	33760
3886	58TH ST N & 147TH AVE N	SOUT	79	79	27.90544320000	-82.71286010000	Clearwater	FL	15775.00000000000	16665.00000000000	33760	96	33760	33760
3885	49TH ST N & 148TH AVE	SOUT	52	52, 98	27.90494540000	-82.70073700000	Clearwater	FL	15775.00000000000	16665.00000000000	33760	96	33760	33760
3884	49TH ST N & # 14805	STPE	52	52, 98	27.90585900000	-82.70042420000	Clearwater	FL	15775.00000000000	16665.00000000000	33760	96	33760	33760
3875	58TH ST N & 147TH AVE N	SOUT	79	79	27.90607830000	-82.71264650000	Clearwater	FL	15775.00000000000	16665.00000000000	33760	96	33760	33760
3869	US HWY 19 N & # 14445	SOUT	34	34	27.90332790000	-82.72777560000	Clearwater	FL	15775.00000000000	16665.00000000000	33760	96	33760	33760
3867	49TH ST N & 144TH AVE N	STPE	52	52, 98	27.90315630000	-82.70038600000	Clearwater	FL	15775.00000000000	16665.00000000000	33760	96	33760	33760
3863	49TH ST N & 144TH AVE N	SOUT	52	52, 98	27.90238760000	-82.70069120000	Clearwater	FL	15775.00000000000	16665.00000000000	33760	96	33760	33760
3850	49TH ST N & 142ND AVE N	STPE	52	52, 98	27.90153880000	-82.70035550000	Clearwater	FL	15775.00000000000	16665.00000000000	33760	96	33760	33760
3846	US HWY 19 N & 142ND AVE N	LARG	34	34	27.90180210000	-82.72722630000	Clearwater	FL	15775.00000000000	16665.00000000000	33760	96	33760	33760
3844	58TH ST N & 146TH TER N	SOUT	79	79	27.90467640000	-82.71263890000	Clearwater	FL	15775.00000000000	16665.00000000000	33760	96	33760	33760
3841	49TH ST N & 142ND AVE N	SOUT	52	52, 98	27.90057560000	-82.70063020000	Clearwater	FL	15775.00000000000	16665.00000000000	33760	96	33760	33760
3836	US HWY 19 N & 142ND AVE N	CLEA	34	34	27.90070340000	-82.72763060000	Clearwater	FL	15775.00000000000	16665.00000000000	33760	96	33760	33760
3835	58TH ST N & 142ND AVE N	SOUT	79	79	27.90083890000	-82.71276860000	Clearwater	FL	15775.00000000000	16665.00000000000	33760	96	33760	33760
3829	49TH ST N & 140TH AVE N	STPE	52	52, 97, 98	27.89977650000	-82.70030980000	Clearwater	FL	15775.00000000000	16665.00000000000	33760	96	33760	33760
3817	US HWY 19 N & # 14055	SOUT	34	34	27.89911650000	-82.72577670000	Clearwater	FL	15775.00000000000	16665.00000000000	33760	96	33760	33760
3811	49TH ST N & 140TH AVE N	SOUT	52	52, 97, 98	27.89805030000	-82.70056920000	Clearwater	FL	15775.00000000000	16665.00000000000	33760	96	33760	33760
3808	US HWY 19 N & # 13845	SOUT	34	34	27.89763450000	-82.72476200000	Clearwater	FL	15775.00000000000	16665.00000000000	33760	96	33760	33760
3804	58TH ST N & COMMERCE CIR	SOUT	79	79	27.89673610000	-82.71232600000	Clearwater	FL	15775.00000000000	16665.00000000000	33760	96	33760	33760
3799	58TH ST N & MYERLAKE CIR	SOUT	79	79	27.90129090000	-82.71252440000	Clearwater	FL	15775.00000000000	16665.00000000000	33760	96	33760	33760
3790	49TH ST N & # 13651	STPE	52	52, 97, 98	27.89652630000	-82.70024110000	Clearwater	FL	15775.00000000000	16665.00000000000	33760	96	33760	33760
3784	49TH ST N & ULMERTON RD	SOUT	52	52, 98	27.89593890000	-82.70053860000	Clearwater	FL	15775.00000000000	16665.00000000000	33760	96	33760	33760
3778	49TH ST N & ULMERTON RD	STPE	52	52, 97, 98	27.89494130000	-82.70017240000	Clearwater	FL	15775.00000000000	16665.00000000000	33760	96	33760	33760
3775	US HWY 19 N & # 13525	SOUT	34	34	27.89499470000	-82.72286220000	Clearwater	FL	15775.00000000000	16665.00000000000	33760	96	33760	33760
3774	58TH ST N & COMMERCE CT	SOUT	79	79	27.89616200000	-82.71211240000	Clearwater	FL	15775.00000000000	16665.00000000000	33760	96	33760	33760
3720	ULMERTON RD & 49TH ST N	PINE	59	59, 300	27.89404870000	-82.70116420000	Clearwater	FL	15775.00000000000	16665.00000000000	33760	96	33760	33760
3719	ULMERTON RD & 56TH CT	SOUT	59	59	27.89404870000	-82.70995330000	Clearwater	FL	15775.00000000000	16665.00000000000	33760	96	33760	33760
3717	ULMERTON RD & 60TH ST N	SOUT	59	59, 79, 300	27.89400480000	-82.71894070000	Clearwater	FL	15775.00000000000	16665.00000000000	33760	96	33760	33760
3716	ULMERTON RD & 58TH ST N	SOUT	59	59, 79	27.89403340000	-82.71385960000	Clearwater	FL	15775.00000000000	16665.00000000000	33760	96	33760	33760
3714	ULMERTON RD & # 5200	SOUT	59	59	27.89406200000	-82.70427700000	Clearwater	FL	15775.00000000000	16665.00000000000	33760	96	33760	33760
3701	ULMERTON RD & 58TH ST N	STPE	59	59	27.89371870000	-82.71193700000	Clearwater	FL	15775.00000000000	16665.00000000000	33760	96	33760	33760
3700	ULMERTON RD & 56TH ST N	STPE	59	59	27.89375690000	-82.70901490000	Clearwater	FL	15775.00000000000	16665.00000000000	33760	96	33760	33760
3697	ULMERTON RD & 50TH WAY N	STPE	59	59	27.89372830000	-82.70255280000	Clearwater	FL	15775.00000000000	16665.00000000000	33760	96	33760	33760
3694	ULMERTON RD & 62ND ST N	STPE	59	59, 79, 300	27.89371490000	-82.71965030000	Clearwater	FL	15775.00000000000	16665.00000000000	33760	96	33760	33760
3687	ULMERTON RD & FAXTON ST	STPE	59	59	27.89376260000	-82.71549220000	Clearwater	FL	15775.00000000000	16665.00000000000	33760	96	33760	33760
3680	58TH ST & ULMERTON RD	SOUT	79	79	27.89440730000	-82.71247100000	Clearwater	FL	15775.00000000000	16665.00000000000	33760	96	33760	33760
3671	US HWY 19 N & ULMERTON RD	STPE	34	34	27.89328190000	-82.72161870000	Clearwater	FL	15775.00000000000	16665.00000000000	33760	96	33760	33760
3666	49TH ST N & ULMERTON RD	PINE	52	52, 98	27.89276890000	-82.70050810000	Clearwater	FL	15775.00000000000	16665.00000000000	33760	96	33760	33760
3654	49TH ST N & # 13195	STPE	52	52	27.89190670000	-82.70020290000	Clearwater	FL	15775.00000000000	16665.00000000000	33760	96	33760	33760
3630	49TH ST N & CREEKSIDE DR	PINE	52	52, 98	27.89104270000	-82.70050050000	Clearwater	FL	15775.00000000000	16665.00000000000	33760	96	33760	33760
3626	US HWY 19 N & # 13075	STPE	34	34	27.89086150000	-82.71996310000	Clearwater	FL	15775.00000000000	16665.00000000000	33760	96	33760	33760
3616	49TH ST N & # 12880	PINE	52	52, 98	27.88897900000	-82.70050810000	Clearwater	FL	15775.00000000000	16665.00000000000	33760	96	33760	33760
3604	49TH ST N & # 12855	STPE	52	52	27.88885880000	-82.70019530000	Clearwater	FL	15775.00000000000	16665.00000000000	33760	96	33760	33760
3595	49TH ST N & 126TH AVE N	PINE	52	52	27.88708310000	-82.70018770000	Clearwater	FL	15775.00000000000	16665.00000000000	33760	96	33760	33760
3592	49TH ST N & 126TH AVE N	PINE	52	52, 98	27.88607600000	-82.70045470000	Clearwater	FL	15775.00000000000	16665.00000000000	33760	96	33760	33760
3590	US HWY 19 N & 126TH AVE N	STPE	34	34	27.88691330000	-82.71719360000	Clearwater	FL	15775.00000000000	16665.00000000000	33760	96	33760	33760
3559	49TH ST N & SPRING AVE	PINE	52	52	27.88480190000	-82.70018010000	Clearwater	FL	15775.00000000000	16665.00000000000	33760	96	33760	33760
3552	49TH ST N & # 12330	PINE	52	52, 98	27.88355830000	-82.70036320000	Clearwater	FL	15775.00000000000	16665.00000000000	33760	96	33760	33760
3544	49TH ST N & # 12327	PINE	52	52	27.88345720000	-82.70017240000	Clearwater	FL	15775.00000000000	16665.00000000000	33760	96	33760	33760
3528	49TH ST N & 122ND AVE N	STPE	52	52	27.88219830000	-82.70014950000	Clearwater	FL	15775.00000000000	16665.00000000000	33760	96	33760	33760
3525	49TH ST N & # 12144	STPE	52	52	27.88163950000	-82.70036320000	Clearwater	FL	15775.00000000000	16665.00000000000	33760	96	33760	33760
3504	US HWY 19 N & 58TH ST	STPE	34	34	27.88094140000	-82.71312710000	Clearwater	FL	15775.00000000000	16665.00000000000	33760	96	33760	33760
3502	49TH ST N & 118TH AVE N	PINE	52	52, 97	27.87826540000	-82.70037080000	Clearwater	FL	15775.00000000000	16665.00000000000	33760	96	33760	33760
3483	49TH ST N & 118TH AVE N	PINE	52	52	27.87991330000	-82.70012660000	Clearwater	FL	15775.00000000000	16665.00000000000	33760	96	33760	33760
3445	US HWY 19 N & 116TH AVE N	PINE	34	34	27.87794110000	-82.71099090000	Clearwater	FL	15775.00000000000	16665.00000000000	33760	96	33760	33760
3421	49TH ST N & 113TH AVE N	STPE	52	52, 97	27.87546920000	-82.70020290000	Clearwater	FL	15775.00000000000	16665.00000000000	33760	96	33760	33760
3420	US HWY 19 N & # 11333	PINE	34	34	27.87547300000	-82.70922090000	Clearwater	FL	15775.00000000000	16665.00000000000	33760	96	33760	33760
3413	49TH ST N & 113TH AVE N	STPE	52	52, 97	27.87419130000	-82.70034790000	Clearwater	FL	15775.00000000000	16665.00000000000	33760	96	33760	33760
3395	49TH ST N & 110TH TER N	PINE	52	52, 97	27.87266350000	-82.70016480000	Clearwater	FL	15775.00000000000	16665.00000000000	33760	96	33760	33760
3392	US HWY 19 N & 110TH AVE N	PINE	34	34	27.87248990000	-82.70707700000	Clearwater	FL	15775.00000000000	16665.00000000000	33760	96	33760	33760
3361	49TH ST N & 110TH AVE N	PINE	52	52, 97	27.87151910000	-82.70030980000	Clearwater	FL	15775.00000000000	16665.00000000000	33760	96	33760	33760
3351	49TH ST N & 109TH AVE N	PINE	52	52, 97	27.87018200000	-82.70011140000	Clearwater	FL	15775.00000000000	16665.00000000000	33760	96	33760	33760
3348	US HWY 19 N & 108TH AVE N	PINE	34	34	27.86940770000	-82.70541380000	Clearwater	FL	15775.00000000000	16665.00000000000	33760	96	33760	33760
3339	49TH ST N & 106TH AVE N	PINE	52	52, 97	27.86877440000	-82.70030210000	Clearwater	FL	15775.00000000000	16665.00000000000	33760	96	33760	33760
3338	US HWY 19 N & 52ND ST N	PINE	34	34	27.86872290000	-82.70444490000	Clearwater	FL	15775.00000000000	16665.00000000000	33760	96	33760	33760
3331	49TH ST N & 106TH AVE N	PINE	52	52, 97	27.86876490000	-82.70014950000	Clearwater	FL	15775.00000000000	16665.00000000000	33760	96	33760	33760
3330	US HWY 19 N & 52ND ST	PINE	34	34	27.86728100000	-82.70388030000	Clearwater	FL	15775.00000000000	16665.00000000000	33760	96	33760	33760
3321	49TH ST N & LAKE BLVD	PINE	52	52, 97	27.86668010000	-82.70032500000	Clearwater	FL	15775.00000000000	16665.00000000000	33760	96	33760	33760
3313	49TH ST & LAKE BLVD	PINE	52	52, 97	27.86628150000	-82.70012660000	Clearwater	FL	15775.00000000000	16665.00000000000	33760	96	33760	33760

6453	COUNTRYSIDE BLVD & # 2686	CLEA	19	19, 61, 62,	28.01717000000	-82.72911830000	Clearwater	FL	16102.00000000000	16897.00000000000	33761	97	33761	33761
6447	MAIN ST & 2ND ST	CLEA	19	19, 61, 62,	28.01935390000	-82.72919460000	Clearwater	FL	16102.00000000000	16897.00000000000	33761	97	33761	33761
5480	MCMULLEN BOOTH RD & CURLEW RD	SAFE	62	62	28.04768180000	-82.70938110000	Clearwater	FL	16102.00000000000	16897.00000000000	33761	97	33761	33761
5471	MCMULLEN BOOTH RD & MIL-RAY DR	CLEA	62	62	28.04246330000	-82.70927430000	Clearwater	FL	16102.00000000000	16897.00000000000	33761	97	33761	33761
5446	MCMULLEN BOOTH RD & MEASE DR	CLEA	62	62	28.03855130000	-82.70922090000	Clearwater	FL	16102.00000000000	16897.00000000000	33761	97	33761	33761
5426	MCMULLEN BOOTH RD & # 3145	CLEA	62	62	28.03644940000	-82.70919040000	Clearwater	FL	16102.00000000000	16897.00000000000	33761	97	33761	33761
5405	MCMULLEN BOOTH RD & # 3130	CLEA	62	62	28.03442960000	-82.70917510000	Clearwater	FL	16102.00000000000	16897.00000000000	33761	97	33761	33761
5381	MCMULLEN BOOTH RD & # 3035	CLEA	62	62	28.03172110000	-82.70913700000	Clearwater	FL	16102.00000000000	16897.00000000000	33761	97	33761	33761
5375	MCMULLEN BOOTH RD & # 2933	CLEA	62	62	28.02983280000	-82.70909120000	Clearwater	FL	16102.00000000000	16897.00000000000	33761	97	33761	33761
5317	MAIN ST & CHARLES AVE	CLEA	62	62	28.02172470000	-82.71105960000	Clearwater	FL	16102.00000000000	16897.00000000000	33761	97	33761	33761
5305	MAIN ST & LANDMARK DR	CLEA	62	62, 814	28.01973530000	-82.71685030000	Clearwater	FL	16102.00000000000	16897.00000000000	33761	97	33761	33761
5303	MAIN ST & LANDMARK DR	CLEA	62	62	28.01947400000	-82.71569820000	Clearwater	FL	16102.00000000000	16897.00000000000	33761	97	33761	33761
5290	MAIN ST & FRISCO DR	CLEA	62	62, 814	28.01943590000	-82.71974950000	Clearwater	FL	16102.00000000000	16897.00000000000	33761	97	33761	33761
5283	MAIN ST & COUNTRYSIDE BLVD	CLEA	62	62, 814	28.01936530000	-82.72460170000	Clearwater	FL	16102.00000000000	16897.00000000000	33761	97	33761	33761
5281	SR 580 & SUMMERDALE	CLEA	19	19, 61, 62,	28.01934430000	-82.73273470000	Clearwater	FL	16102.00000000000	16897.00000000000	33761	97	33761	33761
5280	MAIN ST & PINE TREE LN	CLEA	19	19, 61, 62,	28.01935010000	-82.73548890000	Clearwater	FL	16102.00000000000	16897.00000000000	33761	97	33761	33761
5270	MAIN ST & # 2655	CLEA	19	19, 61, 62,	28.01938060000	-82.72715760000	Clearwater	FL	16102.00000000000	16897.00000000000	33761	97	33761	33761
5264	COUNTRYSIDE BLVD & # 2720	CLEA	19	19, 61, 62,	28.01794820000	-82.72737880000	Clearwater	FL	16102.00000000000	16897.00000000000	33761	97	33761	33761
5230	COUNTRYSIDE BLVD & US HWY 19 N	CLEA	19	19, 61, 62,	28.01540760000	-82.73325350000	Clearwater	FL	16102.00000000000	16897.00000000000	33761	97	33761	33761
8280	WESTFIELD SHOPPING TOWN	CLEA	812	812, 813, 8	28.01826290000	-82.73276520000	Clearwater	FL	16102.00000000000	16897.00000000000	33761	97	33761	33761
8205	CURLEW RD & LANDMARK DR	CLEA	812	812	28.04885860000	-82.71376040000	Clearwater	FL	16102.00000000000	16897.00000000000	33761	97	33761	33761
6251	VILLAGE DR & # 2562	CLEA	67	67	28.01304630000	-82.73142240000	Clearwater	FL	16102.00000000000	16897.00000000000	33761	97	33761	33761
5315	MCMULLEN BOOTH RD & DANIEL ST	CLEA	67	67	28.02130320000	-82.70915990000	Clearwater	FL	16102.00000000000	16897.00000000000	33761	97	33761	33761
5309	MCMULLEN BOOTH RD & ALLEN AVE	CLEA	67	67	28.01994710000	-82.70886990000	Clearwater	FL	16102.00000000000	16897.00000000000	33761	97	33761	33761
5287	MCMULLEN BOOTH RD & ALLEN AVE	CLEA	67	67	28.01931570000	-82.70921330000	Clearwater	FL	16102.00000000000	16897.00000000000	33761	97	33761	33761
5261	MCMULLEN BOOTH RD & PINE HILL DR	CLEA	67	67	28.01801110000	-82.70884700000	Clearwater	FL	16102.00000000000	16897.00000000000	33761	97	33761	33761
5260	MCMULLEN BOOTH RD & PINE HILL DR	CLEA	67	67	28.01769830000	-82.70913700000	Clearwater	FL	16102.00000000000	16897.00000000000	33761	97	33761	33761
5222	VILLAGE DR & COUNTRYSIDE BLVD	CLEA	67	67	28.01439670000	-82.73153690000	Clearwater	FL	16102.00000000000	16897.00000000000	33761	97	33761	33761
5221	MCMULLEN BOOTH RD & EASTLAND BLV	CLEA	67	67	28.01421930000	-82.70907590000	Clearwater	FL	16102.00000000000	16897.00000000000	33761	97	33761	33761
5209	MCMULLEN BOOTH RD & ENTERPRISE RI	CLEA	67	67	28.01295280000	-82.70904540000	Clearwater	FL	16102.00000000000	16897.00000000000	33761	97	33761	33761
5204	ENTERPRISE RD E & MCMULLEN BOOTH I	CLEA	67	67, 814	28.01220700000	-82.70997620000	Clearwater	FL	16102.00000000000	16897.00000000000	33761	97	33761	33761
5201	ENTERPRISE RD E & LANDMARK DR	CLEA	67	67	28.01221080000	-82.71359250000	Clearwater	FL	16102.00000000000	16897.00000000000	33761	97	33761	33761
5181	ENTERPRISE RD E & LANDMARK DR	CLEA	67	67, 814	28.01207160000	-82.71244050000	Clearwater	FL	16102.00000000000	16897.00000000000	33761	97	33761	33761
5177	ENTERPRISE RD E & PARKSTREAM AVE	CLEA	67	67	28.01206780000	-82.71614840000	Clearwater	FL	16102.00000000000	16897.00000000000	33761	97	33761	33761
5170	VILLAGE DR & ENTERPRISE RD E	CLEA	67	67	28.01128010000	-82.73081970000	Clearwater	FL	16102.00000000000	16897.00000000000	33761	97	33761	33761
5166	ENTERPRISE RD E & # 2730	CLEA	67	67	28.01096530000	-82.72347260000	Clearwater	FL	16102.00000000000	16897.00000000000	33761	97	33761	33761
5165	ENTERPRISE RD E & FRISCO DR	CLEA	67	67	28.01097300000	-82.72062680000	Clearwater	FL	16102.00000000000	16897.00000000000	33761	97	33761	33761
5164	ENTERPRISE RD E & # 2700	CLEA	67	67	28.01091380000	-82.72489930000	Clearwater	FL	16102.00000000000	16897.00000000000	33761	97	33761	33761
5163	ENTERPRISE RD E & # 2718	CLEA	67	67	28.01089860000	-82.72649380000	Clearwater	FL	16102.00000000000	16897.00000000000	33761	97	33761	33761
5162	ENTERPRISE RD E & FRISCO DR	CLEA	67	67	28.01092910000	-82.72004700000	Clearwater	FL	16102.00000000000	16897.00000000000	33761	97	33761	33761
5160	ENTERPRISE RD E & VILLAGE DR	CLEA	67	67	28.01087950000	-82.72882080000	Clearwater	FL	16102.00000000000	16897.00000000000	33761	97	33761	33761
5159	ENTERPRISE RD E & # 2741	CLEA	67	67	28.01083950000	-82.72338100000	Clearwater	FL	16102.00000000000	16897.00000000000	33761	97	33761	33761
5157	ENTERPRISE RD E & VILLAGE DR	CLEA	67	67	28.01076890000	-82.72861480000	Clearwater	FL	16102.00000000000	16897.00000000000	33761	97	33761	33761
8283	118TH AVE N & # 4259	STPE	52	52, 58	27.87943270000	-82.69055180000	Clearwater	FL	3187.00000000000	3137.00000000000	33762	98	33762	33762
6556	34TH ST N & 118TH AVE N	PINE	4	4, 52, 97	27.87972830000	-82.67984770000	Clearwater	FL	3187.00000000000	3137.00000000000	33762	98	33762	33762
6010	GATEWAY CENTER PKWY & MCI DR	PINE	11	11	27.85482600000	-82.67705540000	Clearwater	FL	3187.00000000000	3137.00000000000	33762	98	33762	33762
6001	GATEWAY CENTER PKWY & MCI DR	PINE	11	11	27.85448650000	-82.67689510000	Clearwater	FL	3187.00000000000	3137.00000000000	33762	98	33762	33762
6000	GATEWAY CENTER PKWY & GATEWAY CE	PINE	11	11	27.85221100000	-82.67796330000	Clearwater	FL	3187.00000000000	3137.00000000000	33762	98	33762	33762
3916	49TH ST N & ROOSEVELT BLVD	STPE	52	52, 98	27.90867230000	-82.70023350000	Clearwater	FL	3187.00000000000	3137.00000000000	33762	98	33762	33762
3725	ULMERTON RD & 35TH ST N	FEAT	59	59, 97, 98	27.89399340000	-82.68122100000	Clearwater	FL	3187.00000000000	3137.00000000000	33762	98	33762	33762
3724	ULMERTON RD & 38TH ST N	FEAT	59	59, 97, 98,	27.89397810000	-82.68418120000	Clearwater	FL	3187.00000000000	3137.00000000000	33762	98	33762	33762
3723	ULMERTON RD & AUTOMOBILE BLVD	STPE	59	59, 97, 98	27.89401250000	-82.69605260000	Clearwater	FL	3187.00000000000	3137.00000000000	33762	98	33762	33762
3721	ULMERTON RD & 49TH ST N	STPE	59	59, 97, 98	27.89407350000	-82.69885250000	Clearwater	FL	3187.00000000000	3137.00000000000	33762	98	33762	33762
3710	ULMERTON RD & EGRET BLVD	FEAT	11	11, 97, 30(	27.89390370000	-82.66915890000	Clearwater	FL	3187.00000000000	3137.00000000000	33762	98	33762	33762
3707	ULMERTON RD & HERON BLVD	FEAT	11	11, 97	27.89387700000	-82.67166900000	Clearwater	FL	3187.00000000000	3137.00000000000	33762	98	33762	33762
3699	ULMERTON RD & 49TH ST N	STPE	59	59, 97, 30(	27.89377980000	-82.69963840000	Clearwater	FL	3187.00000000000	3137.00000000000	33762	98	33762	33762
3695	ULMERTON RD & AUTOMOBILE BLVD	STPE	59	59, 97	27.89375310000	-82.69573210000	Clearwater	FL	3187.00000000000	3137.00000000000	33762	98	33762	33762
3693	ULMERTON RD & 40TH ST N	STPE	59	59, 97	27.89371680000	-82.68739320000	Clearwater	FL	3187.00000000000	3137.00000000000	33762	98	33762	33762
3692	ULMERTON RD & 38TH ST N	STPE	59	59, 97, 30(	27.89371490000	-82.68447880000	Clearwater	FL	3187.00000000000	3137.00000000000	33762	98	33762	33762
3691	ULMERTON RD & 35TH ST N	STPE	59	59, 97	27.89370920000	-82.68077090000	Clearwater	FL	3187.00000000000	3137.00000000000	33762	98	33762	33762
3621	34TH ST N & # 13133	STPE	11	11, 59, 97,	27.89025880000	-82.67972560000	Clearwater	FL	3187.00000000000	3137.00000000000	33762	98	33762	33762
3619	34TH ST N & 129TH AVE N	STPE	11	11, 59, 97	27.88920400000	-82.67989350000	Clearwater	FL	3187.00000000000	3137.00000000000	33762	98	33762	33762
3565	34TH ST N & SCHERER DR N	PINE	4	4, 52, 97	27.88479610000	-82.67971040000	Clearwater	FL	3187.00000000000	3137.00000000000	33762	98	33762	33762
3562	34TH ST N & 122ND AVE N	PINE	4	4, 52, 97	27.88389210000	-82.67987060000	Clearwater	FL	3187.00000000000	3137.00000000000	33762	98	33762	33762
3472	118TH AVE N & 44TH ST N	PINE	52	52, 58, 97	27.87938310000	-82.69348140000	Clearwater	FL	3187.00000000000	3137.00000000000	33762	98	33762	33762
3471	118TH AVE N & 46TH ST N	PINE	52	52, 58, 97	27.87938310000	-82.69583130000	Clearwater	FL	3187.00000000000	3137.00000000000	33762	98	33762	33762
3470	118TH AVE N & # 4655	PINE	52	52, 58	27.87924580000	-82.69757840000	Clearwater	FL	3187.00000000000	3137.00000000000	33762	98	33762	33762
3466	118TH AVE N & # 4051	PINE	52	52, 58, 97	27.87936780000	-82.68598940000	Clearwater	FL	3187.00000000000	3137.00000000000	33762	98	33762	33762
3465	118TH AVE N & # 4161	STPE	52	52, 58, 97	27.87941930000	-82.68861390000	Clearwater	FL	3187.00000000000	3137.00000000000	33762	98	33762	33762
3464	118TH AVE N & # 3975	PINE	52	52, 58, 97	27.87938690000	-82.68245700000	Clearwater	FL	3187.00000000000	3137.00000000000	33762	98	33762	33762
3463	118TH AVE N & # 3595	PINE	52	52, 58, 97	27.87941170000	-82.68052670000	Clearwater	FL	3187.00000000000	3137.00000000000	33762	98	33762	33762
3460	118TH AVE N & 44TH ST N	PINE	52	52, 58, 97,	27.87924960000	-82.69338990000	Clearwater	FL	3187.00000000000	3137.00000000000	33762	98	33762	33762
3459	118TH AVE N & 47TH ST N	PINE	52	52, 58, 97,	27.87924770000	-82.69592290000	Clearwater	FL	3187.00000000000	3137.00000000000	33762	98	33762	33762
3457	118TH AVE N & # 4750	PINE	52	52, 58, 97,	27.87909510000	-82.69744870000	Clearwater	FL	3187.00000000000	3137.00000000000	33762	98	33762	33762
3456	118TH AVE N & 49TH ST N	PINE	52	52, 58, 97,	27.87896350000	-82.69974520000	Clearwater	FL	3187.00000000000	3137.00000000000	33762	98	33762	33762
3454	118TH AVE N & 40TH ST N	PINE	52	52, 58, 97,	27.87928200000	-82.68882750000	Clearwater	FL	3187.00000000000	3137.00000000000	33762	98	33762	33762
8419	N BELCHER RD & LAKE ARBOR BLVD	CLEA	62	62	27.99431230000	-82.74229430000	Clearwater	FL	17665.00000000000	18876.00000000000	33763	99	33763	33763
8350	US HWY 19 N & COUNTRYSIDE BLVD	CLEA	19	19	28.01300050000	-82.73567200000	Clearwater	FL	17665.00000000000	18876.00000000000	33763	99	33763	33763
8349	US HWY 19 N & ENTERPRISE RD E	CLEA	19	19	28.01172070000	-82.73318480000	Clearwater	FL	17665.00000000000	18876.00000000000	33763	99	33763	33763
8327	US HWY 19 N & MAXWELL CIRCLE	CLEA	19	19	28.02251240000	-82.73854830000	Clearwater	FL	17665.00000000000	18876.00000000000	33763	99	33763	33763
7916	US HWY 19 N & # 24000	CLEA	19	19	27.99141120000	-82.72969820000	Clearwater	FL	17665.00000000000	18876.00000000000	33763	99	33763	33763
6374	US HWY 19 N & # 26489	CLEA	19	19, 67	28.01305010000	-82.73461150000	Clearwater	FL	17665.00000000000	18876.00000000000	33763	99	33763	33763
5580	US HWY 19 N & CYPRESS POINT SHOPPIN	CLEA	19	19	28.00767520000	-82.73006440000	Clearwater	FL	17665.00000000000	18876.00000000000	33763	99	33763	33763
5398	US HWY 19 N & BOY SCOUT RD	CLEA	19	19	28.03337480000	-82.73841090000	Clearwater	FL	17665.00000000000	18876.00000000000	33763	99	33763	33763
5312	US HWY 19 N & # 27365	CLEA	19	19	28.02068900000	-82.73772430000	Clearwater	FL	17665.00000000000	18876.00000000000	33763	99	33763	33763
5306	MAIN ST & PALM BLVD	DUNE	61	61, 78, 81	28.01948360000	-82.73944850000	Clearwater	FL	17665.00000000000	18876.00000000000	33763	99	33763	33763
5304	MAIN ST & CYPRESS DR	DUNE	61	61, 78, 81	28.01948740000	-82.74125670000	Clearwater	FL	17665.00000000000	18876.00000000000	33763	99	33763	33763
5302	MAIN ST & BELLE HAVEN DR	DUNE	61	61, 78, 81	28.01947400000	-82.74279790000	Clearwater	FL	17665.00000000000	18876.00000000000	33763	99	33763	33763
5299	MAIN ST & PARK DR	DUNE	61	61, 78, 81	28.01946070000	-82.74412540000	Clearwater	FL	17665.00000000000	18876.00000000000	33763	99	33763	33763
5279	MAIN ST & ENTERPRISE RD	DUNE	61	61, 78, 81	28.01935010000	-82.73947140000	Clearwater	FL	17665.00000000000	18876.00000000000	33763	99	33763	33763
5277	MAIN ST & BELLE HAVEN DR	DUNE	61	61, 78, 81	28.01931000000	-82.74295810000	Clearwater	FL	17665.00000000000	18876.00000000000	33763	99	33763	33763
5214	COUNTRYSIDE BLVD & # 2533	CLEA	62	62, 67, 76	28.01365660000	-82.73751830000	Clearwater	FL	17665.00000000000	18876.00000000000	33763	99	33763	33763
5210	COUNTRYSIDE RD & ENTERPRISE RD	CLEA	62	62, 67, 76	28.01259230000	-82.73864750000	Clearwater	FL	17665.00000000000	18876.00000000000	33763	99	33763	33763
5207	COUNTRYSIDE BLVD & ENTERPRISE RD	CLEA	62	62, 67, 76	28.01265140000	-82.73902890000	Clearwater	FL	17665.00000000000	18876.00000000000	33763	99	33763	33763

5150	COUNTRYSIDE BLVD & OAK NECK RD	CLEA	62	62, 67, 76	28.00940700000	-82.74212650000	Clearwater	FL	17665.00000000000	18876.00000000000	33763	99	33763	33763
5140	OAK NECK RD & COUNTRYSIDE BLVD	CLEA	62	62, 67, 76	28.00910760000	-82.74194340000	Clearwater	FL	17665.00000000000	18876.00000000000	33763	99	33763	33763
5127	US HWY 19 N & # 25720	CLEA	19	19	28.00681110000	-82.73012540000	Clearwater	FL	17665.00000000000	18876.00000000000	33763	99	33763	33763
5117	BELCHER RD N & WILLOW TREE TRL	CLEA	62	62, 76	28.00514220000	-82.74206540000	Clearwater	FL	17665.00000000000	18876.00000000000	33763	99	33763	33763
5111	BELCHER RD N & WILLOW TREE TRL	CLEA	62	62, 76	28.00463490000	-82.74233250000	Clearwater	FL	17665.00000000000	18876.00000000000	33763	99	33763	33763
5105	US HWY 19 N & EXECUTIVE	CLEA	19	19	28.00359920000	-82.72972110000	Clearwater	FL	17665.00000000000	18876.00000000000	33763	99	33763	33763
5083	BELCHER RD N & WORLD PKWY BLVD W	CLEA	62	62, 76	27.99999050000	-82.74208830000	Clearwater	FL	17665.00000000000	18876.00000000000	33763	99	33763	33763
5079	US HWY 19 N & # 25032	CLEA	19	19	28.00051690000	-82.72969820000	Clearwater	FL	17665.00000000000	18876.00000000000	33763	99	33763	33763
5065	BELCHER RD N & WORLD PKWY BLVD W	CLEA	62	62, 76	27.99927140000	-82.74234010000	Clearwater	FL	17665.00000000000	18876.00000000000	33763	99	33763	33763
5038	US HWY 19 N & # 24652	CLEA	19	19	27.99640660000	-82.72963710000	Clearwater	FL	17665.00000000000	18876.00000000000	33763	99	33763	33763
5011	BELCHER RD N & MONTCLAIR RD	CLEA	62	62, 76	27.99342920000	-82.74224090000	Clearwater	FL	17665.00000000000	18876.00000000000	33763	99	33763	33763
5007	US HWY 19 N & BLACKBURN ST	CLEA	19	19	27.99326130000	-82.72969060000	Clearwater	FL	17665.00000000000	18876.00000000000	33763	99	33763	33763
7927	SUNSET POINT RD & # 2473	CLEA	76	76	27.98988910000	-82.73448180000	Clearwater	FL	17665.00000000000	18876.00000000000	33763	99	33763	33763
5149	GREENBRIAR BLVD & RUTLAND LN	CLEA	67	67	28.00988390000	-82.74703220000	Clearwater	FL	17665.00000000000	18876.00000000000	33763	99	33763	33763
5146	BELCHER RD & LAURELWOOD DR	CLEA	67	67	28.00947950000	-82.74463650000	Clearwater	FL	17665.00000000000	18876.00000000000	33763	99	33763	33763
5143	BELCHER RD & LAURELWOOD DR	CLEA	67	67	28.00938220000	-82.74394230000	Clearwater	FL	17665.00000000000	18876.00000000000	33763	99	33763	33763
5137	GREENBRIAR BLVD & FOREST DR	CLEA	67	67	28.00849720000	-82.74992370000	Clearwater	FL	17665.00000000000	18876.00000000000	33763	99	33763	33763
5135	GREENBRIAR BLVD & FOREST DR	CLEA	67	67	28.00819780000	-82.75025180000	Clearwater	FL	17665.00000000000	18876.00000000000	33763	99	33763	33763
5130	GREENBRIAR BLVD & SUTTON PL	CLEA	67	67	28.00693320000	-82.75299070000	Clearwater	FL	17665.00000000000	18876.00000000000	33763	99	33763	33763
5129	GREENBRIAR BLVD & SUTTON PL	CLEA	67	67	28.00701710000	-82.75255580000	Clearwater	FL	17665.00000000000	18876.00000000000	33763	99	33763	33763
5121	GREENBRIAR BLVD & INDIGO DR	CLEA	67	67	28.00625990000	-82.75400540000	Clearwater	FL	17665.00000000000	18876.00000000000	33763	99	33763	33763
5107	HERCULES AVE N & LAKEWOOD DR	CLEA	67	67	28.00410650000	-82.75479130000	Clearwater	FL	17665.00000000000	18876.00000000000	33763	99	33763	33763
5106	HERCULES AVE N & LAKEWOOD DR	CLEA	67	67	28.00366780000	-82.75494380000	Clearwater	FL	17665.00000000000	18876.00000000000	33763	99	33763	33763
5102	HERCULES AVE N & PINEHURST DR	CLEA	67	67	28.00291060000	-82.75494380000	Clearwater	FL	17665.00000000000	18876.00000000000	33763	99	33763	33763
5096	TOP OF THE WORLD WEST	CLEA	76	76	28.00103760000	-82.74475860000	Clearwater	FL	17665.00000000000	18876.00000000000	33763	99	33763	33763
5095	SWEDISH DR & AMERICUS BLVD N	CLEA	76	76	28.00223730000	-82.74487300000	Clearwater	FL	17665.00000000000	18876.00000000000	33763	99	33763	33763
5088	HERCULES AVE N & PALM DR	CLEA	67	67	28.00134280000	-82.75492860000	Clearwater	FL	17665.00000000000	18876.00000000000	33763	99	33763	33763
5084	SWEDISH DR & SWITZERLAND WAY	CLEA	76	76	28.00128750000	-82.74597170000	Clearwater	FL	17665.00000000000	18876.00000000000	33763	99	33763	33763
5082	HERCULES AVE N & ALLARD DR	CLEA	67	67	28.00120160000	-82.75479130000	Clearwater	FL	17665.00000000000	18876.00000000000	33763	99	33763	33763
5075	WORLD PKWY BLVD & AMERICUS BLVD	CLEA	76	76	28.00002860000	-82.74383540000	Clearwater	FL	17665.00000000000	18876.00000000000	33763	99	33763	33763
5068	WORLD PKWY BLVD & FINLANDIA LN	CLEA	76	76	27.99918370000	-82.74057010000	Clearwater	FL	17665.00000000000	18876.00000000000	33763	99	33763	33763
5060	WORLD PKWY BLVD & ECUADORIAN WA	CLEA	76	76	27.99821850000	-82.74047090000	Clearwater	FL	17665.00000000000	18876.00000000000	33763	99	33763	33763
5057	WORLD PKWY BLVD & ECUADORIAN WA	CLEA	76	76	27.99855610000	-82.74033360000	Clearwater	FL	17665.00000000000	18876.00000000000	33763	99	33763	33763
5054	WORLD PKWY BLVD & AUSTRALIA WAY V	CLEA	76	76	27.99705890000	-82.73958590000	Clearwater	FL	17665.00000000000	18876.00000000000	33763	99	33763	33763
5052	WORLD PKWY BLVD & BRAZILIA DR	CLEA	76	76	27.99490930000	-82.73787690000	Clearwater	FL	17665.00000000000	18876.00000000000	33763	99	33763	33763
5051	WORLD PKWY BLVD # 2150	CLEA	76	76	27.99630360000	-82.73839570000	Clearwater	FL	17665.00000000000	18876.00000000000	33763	99	33763	33763
5044	HERCULES AVE N & UNION ST	CLEA	67	67	27.99717330000	-82.75471500000	Clearwater	FL	17665.00000000000	18876.00000000000	33763	99	33763	33763
5043	WORLD PKWY BLVD & AUSTRALIA WAY V	CLEA	76	76	27.99720190000	-82.73987580000	Clearwater	FL	17665.00000000000	18876.00000000000	33763	99	33763	33763
5041	HERCULES AVE N & UNION ST	CLEA	67	67	27.99688340000	-82.75483700000	Clearwater	FL	17665.00000000000	18876.00000000000	33763	99	33763	33763
5034	TOP OF THE WORLD EAST	CLEA	76	76	27.99622340000	-82.73820500000	Clearwater	FL	17665.00000000000	18876.00000000000	33763	99	33763	33763
5029	HERCULES AVE N & CHARTER OAKS DR	CLEA	67	67	27.99579430000	-82.75468440000	Clearwater	FL	17665.00000000000	18876.00000000000	33763	99	33763	33763
5020	WORLD PKWY BLVD & BRAZILIA DR	CLEA	76	76	27.99496080000	-82.73770140000	Clearwater	FL	17665.00000000000	18876.00000000000	33763	99	33763	33763
5019	WORLD PKWY BLVD & SUNSET POINT RD	CLEA	76	76	27.99330520000	-82.73738860000	Clearwater	FL	17665.00000000000	18876.00000000000	33763	99	33763	33763
5018	WORLD PKWY BLVD & AUSTRALIA WAY E	CLEA	76	76	27.99393270000	-82.73745730000	Clearwater	FL	17665.00000000000	18876.00000000000	33763	99	33763	33763
5015	WORLD PKWY BLVD & AUSTRALIA WAY E	CLEA	76	76	27.99400710000	-82.73731990000	Clearwater	FL	17665.00000000000	18876.00000000000	33763	99	33763	33763
5013	HERCULES AVE N & MONTCLAIR RD	CLEA	67	67	27.99394800000	-82.75466160000	Clearwater	FL	17665.00000000000	18876.00000000000	33763	99	33763	33763
5008	HERCULES AVE N & MONTCLAIR RD	CLEA	67	67	27.99328610000	-82.75482180000	Clearwater	FL	17665.00000000000	18876.00000000000	33763	99	33763	33763
4993	HERCULES AVE N & BARRINGTON DR N	CLEA	67	67	27.99132350000	-82.75479130000	Clearwater	FL	17665.00000000000	18876.00000000000	33763	99	33763	33763
4984	HERCULES AVE N & SUNSET POINT RD	CLEA	67	67	27.99092100000	-82.75461580000	Clearwater	FL	17665.00000000000	18876.00000000000	33763	99	33763	33763
4972	SUNSET POINT RD & LAWSON RD	CLEA	76	76	27.99089620000	-82.73101040000	Clearwater	FL	17665.00000000000	18876.00000000000	33763	99	33763	33763
4961	OLD COACHMAN RD N & SUNSET POINT	CLEA	76	76	27.99077990000	-82.74214940000	Clearwater	FL	17665.00000000000	18876.00000000000	33763	99	33763	33763
4938	SUNSET POINT RD & MAIN BLVD	CLEA	76	76	27.99030110000	-82.73304750000	Clearwater	FL	17665.00000000000	18876.00000000000	33763	99	33763	33763
4923	SUNSET POINT RD & MEADOW DR	CLEA	76	76	27.99008370000	-82.74000550000	Clearwater	FL	17665.00000000000	18876.00000000000	33763	99	33763	33763
4913	SUNSET POINT RD & ELLIOT DR	CLEA	76	76	27.99006840000	-82.73850250000	Clearwater	FL	17665.00000000000	18876.00000000000	33763	99	33763	33763
4891	SUNSET POINT RD & MCCAULEY RD	CLEA	76	76	27.98987960000	-82.73657230000	Clearwater	FL	17665.00000000000	18876.00000000000	33763	99	33763	33763
4890	SUNSET POINT RD & YALE DR	CLEA	76	76	27.98984150000	-82.73848720000	Clearwater	FL	17665.00000000000	18876.00000000000	33763	99	33763	33763
4889	SUNSET POINT RD & OLD COACHMAN RD	CLEA	76	76	27.98984150000	-82.74101260000	Clearwater	FL	17665.00000000000	18876.00000000000	33763	99	33763	33763
7918	US HWY 19 N & # 15560	LARG	34	34	27.91169170000	-82.72985080000	Clearwater	FL	26825.00000000000	27152.00000000000	33764	100	33764	33764
6624	US HWY 19 N & WHITNEY RD	CLEA	19	19, 34, 79	27.92175670000	-82.73060610000	Clearwater	FL	26825.00000000000	27152.00000000000	33764	100	33764	33764
4494	GULF TO BAY BLVD & KILMER AVE	CLEA	60	60	27.96067240000	-82.73644260000	Clearwater	FL	26825.00000000000	27152.00000000000	33764	100	33764	33764
4491	GULF TO BAY BLVD & OLD COACHMAN R	CLEA	60	60	27.96067430000	-82.73488620000	Clearwater	FL	26825.00000000000	27152.00000000000	33764	100	33764	33764
4488	GULF TO BAY BLVD & # 2546	CLEA	60	60	27.96068570000	-82.73139190000	Clearwater	FL	26825.00000000000	27152.00000000000	33764	100	33764	33764
4478	GULF TO BAY BLVD & GRENADA AVE	CLEA	60	60	27.96042630000	-82.73651120000	Clearwater	FL	26825.00000000000	27152.00000000000	33764	100	33764	33764
4474	GULF TO BAY BLVD & # 2515	CLEA	60	60	27.96040730000	-82.73352050000	Clearwater	FL	26825.00000000000	27152.00000000000	33764	100	33764	33764
4473	GULF TO BAY BLVD & METEOR AVE S	CLEA	60	60	27.96045680000	-82.75741580000	Clearwater	FL	26825.00000000000	27152.00000000000	33764	100	33764	33764
4472	GULF TO BAY BLVD & 4TH ST	CLEA	60	60	27.96041870000	-82.73898320000	Clearwater	FL	26825.00000000000	27152.00000000000	33764	100	33764	33764
4471	GULF TO BAY BLVD & KEENE RD	CLEA	60	60	27.96046830000	-82.76198580000	Clearwater	FL	26825.00000000000	27152.00000000000	33764	100	33764	33764
4470	GULF TO BAY BLVD & HERCULES AVE S	CLEA	60	60	27.96043010000	-82.75510410000	Clearwater	FL	26825.00000000000	27152.00000000000	33764	100	33764	33764
4466	GULF TO BAY BLVD & MERCURY AVE S	CLEA	60	60	27.96040730000	-82.75202180000	Clearwater	FL	26825.00000000000	27152.00000000000	33764	100	33764	33764
4465	GULF TO BAY BLVD & ARCTURAS AVE	CLEA	60	60	27.96046640000	-82.75933840000	Clearwater	FL	26825.00000000000	27152.00000000000	33764	100	33764	33764
4464	GULF TO BAY BLVD & BYPASS DR	CLEA	60	60	27.96041870000	-82.73233030000	Clearwater	FL	26825.00000000000	27152.00000000000	33764	100	33764	33764
4455	BELCHER RD S & GULF TO BAY BLVD	CLEA	62	62	27.96030040000	-82.74620820000	Clearwater	FL	26825.00000000000	27152.00000000000	33764	100	33764	33764
4452	BELCHER RD S & GULF TO BAY BLVD	CLEA	62	62	27.95944020000	-82.74602510000	Clearwater	FL	26825.00000000000	27152.00000000000	33764	100	33764	33764
4439	BELCHER RD S & DRUID RD E	CLEA	62	62	27.95723920000	-82.74599460000	Clearwater	FL	26825.00000000000	27152.00000000000	33764	100	33764	33764
4421	BELCHER RD S & DRUID RD E	CLEA	62	62	27.95641900000	-82.74615480000	Clearwater	FL	26825.00000000000	27152.00000000000	33764	100	33764	33764
4412	BELCHER RD S & GROVEWOOD RD	CLEA	62	62	27.95483780000	-82.74598690000	Clearwater	FL	26825.00000000000	27152.00000000000	33764	100	33764	33764
4409	US HWY 19 N & SEVILLE BLVD	CLEA	19	19	27.95480730000	-82.73025510000	Clearwater	FL	26825.00000000000	27152.00000000000	33764	100	33764	33764
4407	BELCHER RD S & COLLEGE DR	CLEA	62	62	27.95397950000	-82.74614720000	Clearwater	FL	26825.00000000000	27152.00000000000	33764	100	33764	33764
4387	BELCHER RD S & BURNICE DR	CLEA	62	62	27.95245740000	-82.74613950000	Clearwater	FL	26825.00000000000	27152.00000000000	33764	100	33764	33764
4386	BELCHER RD S & GLENMOORE DR	CLEA	62	62	27.95255850000	-82.74594880000	Clearwater	FL	26825.00000000000	27152.00000000000	33764	100	33764	33764
4367	US HWY 19 N & TROPIC HILLS DR	CLEA	19	19	27.95037650000	-82.73027040000	Clearwater	FL	26825.00000000000	27152.00000000000	33764	100	33764	33764
4366	US HWY 19 N & # 19709	CLEA	19	19	27.95152850000	-82.72991180000	Clearwater	FL	26825.00000000000	27152.00000000000	33764	100	33764	33764
4365	BELCHER RD S & HARN BLVD	CLEA	62	62	27.95056530000	-82.74592590000	Clearwater	FL	26825.00000000000	27152.00000000000	33764	100	33764	33764
4351	BELCHER RD S & DORADO PL.	CLEA	62	62	27.94980430000	-82.74612430000	Clearwater	FL	26825.00000000000	27152.00000000000	33764	100	33764	33764
4332	BELCHER RD S & CURTIS DR N	CLEA	62	62	27.94752310000	-82.74589540000	Clearwater	FL	26825.00000000000	27152.00000000000	33764	100	33764	33764
4329	BELCHER RD S & CURTIS DR N	CLEA	62	62	27.94715690000	-82.74608610000	Clearwater	FL	26825.00000000000	27152.00000000000	33764	100	33764	33764
4327	US HWY 19 N & HARN BLVD	CLEA	19	19	27.94716640000	-82.72993470000	Clearwater	FL	26825.00000000000	27152.00000000000	33764	100	33764	33764
4315	BELCHER RD S & ALEMANDA DR	CLEA	62	62	27.94573780000	-82.74604800000	Clearwater	FL	26825.00000000000	27152.00000000000	33764	100	33764	33764
4314	US HWY 19 N & HARN BLVD	CLEA	19	19	27.94546510000	-82.73033140000	Clearwater	FL	26825.00000000000	27152.00000000000	33764	100	33764	33764
4313	BELCHER RD S & BARCELONA DR	CLEA	62	62	27.94508740000	-82.74589540000	Clearwater	FL	26825.00000000000	27152.00000000000	33764	100	33764	33764
4298	BELCHER RD S & CATALINA DR	CLEA	62	62	27.94404980000	-82.74588010000	Clearwater	FL	26825.00000000000	27152.00000000000	33764	100	33764	33764
4295	BELCHER RD S & CATALINA DR	CLEA	62	62	27.94337650000	-82.74602510000	Clearwater	FL	26825.00000000000	27152.00000000000	33764	100	33764	33764
4294	US HWY 19 N & NURSERY RD	CLEA	19	19	27.94325830000	-82.73001100000	Clearwater	FL	26825.00000000000	27152.00000000000	33764	100	33764	33764
4286	BELCHER RD S & NURSERY RD	CLEA	62	62	27.94261550000	-82.74587250000	Clearwater	FL	26825.00000000000	27152.00000000000	33764	100	33764	33764

4271	US HWY 19 N & NURSERY RD	CLEA	19	19	27.94157980000	-82.73043820000	Clearwater	FL	26825.00000000000	27152.00000000000	33764	100	33764	33764
4268	BELCHER RD S & NURSERY RD	CLEA	62	62	27.94134710000	-82.74601750000	Clearwater	FL	26825.00000000000	27152.00000000000	33764	100	33764	33764
4261	BELCHER RD S & # 1555	CLEA	62	62	27.94036290000	-82.74584200000	Clearwater	FL	26825.00000000000	27152.00000000000	33764	100	33764	33764
4251	BELCHER RD S & BELLEAIR RD	CLEA	62	62	27.93892100000	-82.74583440000	Clearwater	FL	26825.00000000000	27152.00000000000	33764	100	33764	33764
4248	US HWY 19 N & BELLEAIR RD	CLEA	19	19	27.93881230000	-82.73009490000	Clearwater	FL	26825.00000000000	27152.00000000000	33764	100	33764	33764
4245	BELCHER RD S & BELLEAIR RD	LARG	62	62	27.93822480000	-82.74598690000	Clearwater	FL	26825.00000000000	27152.00000000000	33764	100	33764	33764
4240	US HWY 19 N & BELLEAIR RD	CLEA	19	19	27.93491940000	-82.73052980000	Clearwater	FL	26825.00000000000	27152.00000000000	33764	100	33764	33764
4231	BELCHER RD S & BARBARA DR	LARG	62	62	27.93623160000	-82.74598690000	Clearwater	FL	26825.00000000000	27152.00000000000	33764	100	33764	33764
4206	BELCHER RD S & WRENS WAY	LARG	62	62	27.93252560000	-82.74602510000	Clearwater	FL	26825.00000000000	27152.00000000000	33764	100	33764	33764
4200	US HWY 19 N & HAINES BAYSHORE RD	CLEA	19	19	27.93178750000	-82.73017120000	Clearwater	FL	26825.00000000000	27152.00000000000	33764	100	33764	33764
4190	US HWY 19 N & HAINES BAYSHORE RD	LARG	19	19	27.93050770000	-82.73057560000	Clearwater	FL	26825.00000000000	27152.00000000000	33764	100	33764	33764
4183	BELCHER RD S & WATERGATE CT	LARG	62	62	27.92934990000	-82.74584200000	Clearwater	FL	26825.00000000000	27152.00000000000	33764	100	33764	33764
4182	BELCHER RD S & WATERGATE CT	LARG	62	62	27.92904850000	-82.74598690000	Clearwater	FL	26825.00000000000	27152.00000000000	33764	100	33764	33764
4176	BELCHER RD S & KENT PL	LARG	62	62	27.92777060000	-82.74583440000	Clearwater	FL	26825.00000000000	27152.00000000000	33764	100	33764	33764
4174	US HWY 19 N & # 17116	LARG	19	19	27.92771720000	-82.73069000000	Clearwater	FL	26825.00000000000	27152.00000000000	33764	100	33764	33764
4166	US HWY 19 N & # 16991	CLEA	19	19	27.93009950000	-82.73021700000	Clearwater	FL	26825.00000000000	27152.00000000000	33764	100	33764	33764
4162	BELCHER RD S & EL DE ORO DR	LARG	62	62	27.92588040000	-82.74584200000	Clearwater	FL	26825.00000000000	27152.00000000000	33764	100	33764	33764
4155	US HWY 19 N & WHITNEY RD	LARG	19	19	27.92408560000	-82.73080440000	Clearwater	FL	26825.00000000000	27152.00000000000	33764	100	33764	33764
4144	US HWY 19 FRONTAGE RD SOUTH	LARG	19	19, 34, 79	27.91929440000	-82.73047640000	Clearwater	FL	26825.00000000000	27152.00000000000	33764	100	33764	33764
4138	BELCHER RD S & GROVE PL	LARG	62	62	27.92338560000	-82.74597170000	Clearwater	FL	26825.00000000000	27152.00000000000	33764	100	33764	33764
4135	BELCHER RD S & GROVE PL	LARG	62	62	27.92369270000	-82.74583440000	Clearwater	FL	26825.00000000000	27152.00000000000	33764	100	33764	33764
4120	BELCHER RD S & WILLOWBROOK DR	LARG	62	62	27.92160800000	-82.74584960000	Clearwater	FL	26825.00000000000	27152.00000000000	33764	100	33764	33764
4119	BELCHER RD S & WILLOWBROOK DR	LARG	62	62	27.92130850000	-82.74599460000	Clearwater	FL	26825.00000000000	27152.00000000000	33764	100	33764	33764
4102	BELCHER RD S & ROSE LN N	LARG	62	62	27.91922190000	-82.74577330000	Clearwater	FL	26825.00000000000	27152.00000000000	33764	100	33764	33764
4084	BELCHER RD S & EUCLID CIR S	LARG	62	62	27.91717720000	-82.74567410000	Clearwater	FL	26825.00000000000	27152.00000000000	33764	100	33764	33764
4043	EAST BAY DR & BEDFORD CIR W	LARG	52	52, 98	27.91654010000	-82.74092860000	Clearwater	FL	26825.00000000000	27152.00000000000	33764	100	33764	33764
4042	EAST BAY DR & # 4300	LARG	52	52, 98	27.91655350000	-82.74280550000	Clearwater	FL	26825.00000000000	27152.00000000000	33764	100	33764	33764
4036	EAST BAY DR & # 4630	LARG	52	52, 98	27.91650200000	-82.73851780000	Clearwater	FL	26825.00000000000	27152.00000000000	33764	100	33764	33764
4032	EAST BAY DR & PINE FOREST DR	LARG	52	52, 98	27.91647530000	-82.73489380000	Clearwater	FL	26825.00000000000	27152.00000000000	33764	100	33764	33764
4029	EAST BAY DR & SAWMILL AVE	LARG	52	52, 98	27.91644670000	-82.73224640000	Clearwater	FL	26825.00000000000	27152.00000000000	33764	100	33764	33764
4020	EAST BAY DR & BEDFORD CIR W	LARG	52	52, 98	27.91629600000	-82.74214940000	Clearwater	FL	26825.00000000000	27152.00000000000	33764	100	33764	33764
4019	EAST BAY DR & BELCHER RD S	LARG	52	52, 98	27.91627880000	-82.74472050000	Clearwater	FL	26825.00000000000	27152.00000000000	33764	100	33764	33764
4018	EAST BAY DR & NEWPORT RD	LARG	52	52, 98	27.91626930000	-82.73911290000	Clearwater	FL	26825.00000000000	27152.00000000000	33764	100	33764	33764
4015	EAST BAY DR & BEDFORD CIR E	LARG	52	52, 98	27.91622920000	-82.73537450000	Clearwater	FL	26825.00000000000	27152.00000000000	33764	100	33764	33764
4014	EAST BAY DR & 69TH ST N	CLEA	52	52, 98	27.91622730000	-82.73391720000	Clearwater	FL	26825.00000000000	27152.00000000000	33764	100	33764	33764
3998	US HWY 19 N & EAST BAY DR	LARG	34	34	27.91480640000	-82.73007200000	Clearwater	FL	26825.00000000000	27152.00000000000	33764	100	33764	33764
3939	US HWY 19 N & # 15060	LARG	34	34	27.90936850000	-82.72972870000	Clearwater	FL	26825.00000000000	27152.00000000000	33764	100	33764	33764
3898	BELCHER RD S & FAIRWAY BLVD	LARG	62	62	27.90698810000	-82.74593350000	Clearwater	FL	26825.00000000000	27152.00000000000	33764	100	33764	33764
3890	BELCHER RD S & FAIRWAY BLVD	LARG	62	62	27.90610500000	-82.74567410000	Clearwater	FL	26825.00000000000	27152.00000000000	33764	100	33764	33764
3878	BELCHER RD S & MANOR DR.	LARG	62	62	27.90442280000	-82.74565120000	Clearwater	FL	26825.00000000000	27152.00000000000	33764	100	33764	33764
3872	BELCHER RD S & 14TH AVE SE	LARG	62	62	27.90338900000	-82.74588780000	Clearwater	FL	26825.00000000000	27152.00000000000	33764	100	33764	33764
3851	BELCHER RD S & 142ND AVE	LARG	62	62	27.90207290000	-82.74561310000	Clearwater	FL	26825.00000000000	27152.00000000000	33764	100	33764	33764
8294	BELCHER RD & PALMETTO ST	CLEA	62	62	27.97544670000	-82.74616240000	Clearwater	FL	10376.00000000000	11814.00000000000	33765	101	33765	33765
8275	BELCHER RD & SHARKEY RD	CLEA	62	62	27.97132110000	-82.74600220000	Clearwater	FL	10376.00000000000	11814.00000000000	33765	101	33765	33765
7984	BELCHER RD N & COACHMAN RD	CLEA	62	62	27.97165300000	-82.74620060000	Clearwater	FL	10376.00000000000	11814.00000000000	33765	101	33765	33765
7983	BELCHER RD N & PALMETTO ST	CLEA	62	62	27.97398570000	-82.74626160000	Clearwater	FL	10376.00000000000	11814.00000000000	33765	101	33765	33765
6643	BELCHER RD & GULF TO BAY BLVD	CLEA	62	62	27.96218300000	-82.74617770000	Clearwater	FL	10376.00000000000	11814.00000000000	33765	101	33765	33765
6642	BELCHER RD & RAINBOW DR	CLEA	62	62	27.96462440000	-82.74620060000	Clearwater	FL	10376.00000000000	11814.00000000000	33765	101	33765	33765
6641	BELCHER RD & CLEVELAND ST	CLEA	62	62	27.96514510000	-82.74600980000	Clearwater	FL	10376.00000000000	11814.00000000000	33765	101	33765	33765
6621	BELCHER RD & GULF-TO-BAY BLVD	CLEA	62	62	27.96127510000	-82.74603270000	Clearwater	FL	10376.00000000000	11814.00000000000	33765	101	33765	33765
4919	US HWY 19 N & SUNSET POINT RD	CLEA	19	19, 76	27.98969460000	-82.72975920000	Clearwater	FL	10376.00000000000	11814.00000000000	33765	101	33765	33765
4870	US HWY 19 N & # 23654	CLEA	19	19, 76	27.98706820000	-82.72978970000	Clearwater	FL	10376.00000000000	11814.00000000000	33765	101	33765	33765
4859	BELCHER RD N & SUNNYDALE BLVD N	CLEA	62	62	27.98647500000	-82.74646000000	Clearwater	FL	10376.00000000000	11814.00000000000	33765	101	33765	33765
4858	BELCHER RD N & MANOR BLVD N	CLEA	62	62	27.98759460000	-82.74620820000	Clearwater	FL	10376.00000000000	11814.00000000000	33765	101	33765	33765
4836	BELCHER RD N & LAGOON CIR S	CLEA	62	62	27.98263360000	-82.74617770000	Clearwater	FL	10376.00000000000	11814.00000000000	33765	101	33765	33765
4827	BELCHER RD N & LOGAN ST	CLEA	62	62	27.98154830000	-82.74645230000	Clearwater	FL	10376.00000000000	11814.00000000000	33765	101	33765	33765
4817	US HWY 19 N & COACHMAN RD NE	CLEA	19	19, 76	27.98308180000	-82.72986600000	Clearwater	FL	10376.00000000000	11814.00000000000	33765	101	33765	33765
4787	BELCHER RD & RANGE RD	CLEA	62	62	27.97934150000	-82.74613190000	Clearwater	FL	10376.00000000000	11814.00000000000	33765	101	33765	33765
4784	BELCHER RD N & RANGE RD	CLEA	62	62	27.97547910000	-82.74638370000	Clearwater	FL	10376.00000000000	11814.00000000000	33765	101	33765	33765
4623	BELCHER RD N & CLEVELAND ST	CLEA	62	62, 76	27.96659090000	-82.74624630000	Clearwater	FL	10376.00000000000	11814.00000000000	33765	101	33765	33765
4614	BELCHER RD S & CLEVELAND ST	CLEA	62	62, 76	27.96634100000	-82.74608610000	Clearwater	FL	10376.00000000000	11814.00000000000	33765	101	33765	33765
4500	GULF TO BAY BLVD & ORION AVE S	CLEA	60	60	27.96072580000	-82.76128390000	Clearwater	FL	10376.00000000000	11814.00000000000	33765	101	33765	33765
4499	GULF TO BAY BLVD & ARCTURAS AVE S	CLEA	60	60	27.96072770000	-82.75904850000	Clearwater	FL	10376.00000000000	11814.00000000000	33765	101	33765	33765
4495	GULF TO BAY BLVD & COMET AVE S	CLEA	60	60	27.96071620000	-82.75691220000	Clearwater	FL	10376.00000000000	11814.00000000000	33765	101	33765	33765
4492	GULF TO BAY BLVD & MERCURY AVE S	CLEA	60	60	27.96068380000	-82.75227360000	Clearwater	FL	10376.00000000000	11814.00000000000	33765	101	33765	33765
4490	GULF TO BAY BLVD & AURORA AVE S	CLEA	60	60	27.96072200000	-82.75505070000	Clearwater	FL	10376.00000000000	11814.00000000000	33765	101	33765	33765
4489	GULF TO BAY BLVD & GUNN AVE	CLEA	60	60	27.96069150000	-82.74949650000	Clearwater	FL	10376.00000000000	11814.00000000000	33765	101	33765	33765
4487	GULF TO BAY BLVD & MAIN AVE S	CLEA	60	60	27.96068190000	-82.74760440000	Clearwater	FL	10376.00000000000	11814.00000000000	33765	101	33765	33765
4485	GULF TO BAY BLVD & FERNWOOD AVE S	CLEA	60	60	27.96067620000	-82.73908230000	Clearwater	FL	10376.00000000000	11814.00000000000	33765	101	33765	33765
4482	GULF TO BAY BLVD & BLVD ESTATES MHI	CLEA	60	60	27.96068950000	-82.74568180000	Clearwater	FL	10376.00000000000	11814.00000000000	33765	101	33765	33765
4479	GULF TO BAY BLVD & HAPPY TRAILS MHF	CLEA	60	60	27.96041870000	-82.74329380000	Clearwater	FL	10376.00000000000	11814.00000000000	33765	101	33765	33765
4469	GULF TO BAY BLVD & LANDRY AVE	CLEA	60	60	27.96068380000	-82.74207310000	Clearwater	FL	10376.00000000000	11814.00000000000	33765	101	33765	33765
4468	GULF TO BAY BLVD & CIRUS AVE S	CLEA	60	60	27.96041870000	-82.75379940000	Clearwater	FL	10376.00000000000	11814.00000000000	33765	101	33765	33765
4467	GULF TO BAY BLVD & BAMBOO LN	CLEA	60	60	27.96041490000	-82.75008390000	Clearwater	FL	10376.00000000000	11814.00000000000	33765	101	33765	33765
4462	GULF TO BAY BLVD & 5TH ST	CLEA	60	60	27.96041680000	-82.74786380000	Clearwater	FL	10376.00000000000	11814.00000000000	33765	101	33765	33765
4460	GULF TO BAY BLVD & BELCHER RD S	CLEA	60	60	27.96040730000	-82.74520110000	Clearwater	FL	10376.00000000000	11814.00000000000	33765	101	33765	33765
4458	GULF TO BAY BLVD & LANDRY AVE	CLEA	60	60	27.96041110000	-82.74134830000	Clearwater	FL	10376.00000000000	11814.00000000000	33765	101	33765	33765
4935	SUNSET POINT RD & LAWSON RD	CLEA	76	76	27.99020960000	-82.73263550000	Clearwater	FL	10376.00000000000	11814.00000000000	33765	101	33765	33765
4878	HERCULES AVE N & SUNSET GROVE LN	CLEA	67	67	27.98847960000	-82.75467680000	Clearwater	FL	10376.00000000000	11814.00000000000	33765	101	33765	33765
4871	HERCULES AVE N & SUNNYDALE BLVD	CLEA	67	67	27.98788450000	-82.75453950000	Clearwater	FL	10376.00000000000	11814.00000000000	33765	101	33765	33765
4868	HERCULES AVE N & SUNNYDALE BLVD	CLEA	67	67	27.98735810000	-82.75472260000	Clearwater	FL	10376.00000000000	11814.00000000000	33765	101	33765	33765
4856	HERCULES AVE N & CALUMET ST	CLEA	67	67	27.98589320000	-82.75469210000	Clearwater	FL	10376.00000000000	11814.00000000000	33765	101	33765	33765
4852	HERCULES AVE N & CALUMET ST	CLEA	67	67	27.98544880000	-82.75453190000	Clearwater	FL	10376.00000000000	11814.00000000000	33765	101	33765	33765
4843	HERCULES AVE N & # 1763	CLEA	67	67	27.98394010000	-82.75450900000	Clearwater	FL	10376.00000000000	11814.00000000000	33765	101	33765	33765
4823	HERCULES AVE N & SHERWOOD ST	CLEA	67	67	27.98204420000	-82.75466160000	Clearwater	FL	10376.00000000000	11814.00000000000	33765	101	33765	33765
4819	HERCULES AVE N & GENTRY ST	CLEA	67	67	27.98177910000	-82.75448610000	Clearwater	FL	10376.00000000000	11814.00000000000	33765	101	33765	33765
4800	HERCULES AVE N & RANGE RD	CLEA	67	67	27.97949030000	-82.75448610000	Clearwater	FL	10376.00000000000	11814.00000000000	33765	101	33765	33765
4799	HERCULES AVE N & #1310	CLEA	67	67	27.97883610000	-82.75463100000	Clearwater	FL	10376.00000000000	11814.00000000000	33765	101	33765	33765
4783	HERCULES AVE N & WEAVER PARK DR	CLEA	67	67	27.97759250000	-82.75448610000	Clearwater	FL	10376.00000000000	11814.00000000000	33765	101	33765	33765
4777	HERCULES AVE N & GRAND AVE	CLEA	67	67	27.97622870000	-82.75466160000	Clearwater	FL	10376.00000000000	11814.00000000000	33765	101	33765	33765
4770	HERCULES AVE N & PALMETTO ST	CLEA	67	67	27.97591400000	-82.75448610000	Clearwater	FL	10376.00000000000	11814.00000000000	33765	101	33765	33765
4729	HERCULES AVE N & MARILYN N	CLEA	67	67	27.97330280000	-82.75450900000	Clearwater	FL	10376.00000000000	11814.00000000000	33765	101	33765	33765
4724	HERCULES AVE N & GILBERT ST	CLEA	67	67	27.97218130000	-82.75465390000	Clearwater	FL	10376.00000000000	11814.00000000000	33765	101	33765	33765
4715	HERCULES AVE N & MCKINLEY ST	CLEA	67	67	27.97032360000	-82.75447080000	Clearwater	FL	10376.00000000000	11814.00000000000	33765	101	33765	33765

4709	HERCULES AVE N & MCKINLEY ST	CLEA	67	67	27.96985820000	-82.75466160000	Clearwater	FL	10376.00000000000	11814.00000000000	33765	101	33765	33765
4704	HERCULES AVE & DREW ST	CLEA	67	67	27.96882630000	-82.75448610000	Clearwater	FL	10376.00000000000	11814.00000000000	33765	101	33765	33765
4681	DREW ST & PINEWOOD AVE	CLEA	76	76	27.96801570000	-82.73992920000	Clearwater	FL	10376.00000000000	11814.00000000000	33765	101	33765	33765
4676	DREW ST & OLD COACHMAN RD N	CLEA	76	76	27.96806340000	-82.73454280000	Clearwater	FL	10376.00000000000	11814.00000000000	33765	101	33765	33765
4670	DREW ST & # 2528	CLEA	76	76	27.96805950000	-82.73320010000	Clearwater	FL	10376.00000000000	11814.00000000000	33765	101	33765	33765
4669	DREW ST & US HWY 19 N	CLEA	76	76	27.96803670000	-82.73082730000	Clearwater	FL	10376.00000000000	11814.00000000000	33765	101	33765	33765
4665	DREW ST & ANNA AVE	CLEA	76	76	27.96800040000	-82.74173740000	Clearwater	FL	10376.00000000000	11814.00000000000	33765	101	33765	33765
4662	DREW ST & TERRACE DR E	CLEA	76	76	27.96801570000	-82.74372100000	Clearwater	FL	10376.00000000000	11814.00000000000	33765	101	33765	33765
4657	DREW ST & N CORONA AVE	CLEA	67	67	27.96791460000	-82.75971980000	Clearwater	FL	10376.00000000000	11814.00000000000	33765	101	33765	33765
4656	DREW ST & OLD COACHMAN RD N	CLEA	76	76	27.96782880000	-82.73289490000	Clearwater	FL	10376.00000000000	11814.00000000000	33765	101	33765	33765
4655	DREW ST & N COMET AVE N	CLEA	67	67	27.96791460000	-82.75692750000	Clearwater	FL	10376.00000000000	11814.00000000000	33765	101	33765	33765
4652	DREW ST & FERNWOOD AVE	CLEA	76	76	27.96783260000	-82.73814390000	Clearwater	FL	10376.00000000000	11814.00000000000	33765	101	33765	33765
4651	DREW ST & TULANE AVE	CLEA	67	67	27.96807290000	-82.76230620000	Clearwater	FL	10376.00000000000	11814.00000000000	33765	101	33765	33765
4647	DREW ST & CORONA AVE N	CLEA	67	67	27.96806910000	-82.76113130000	Clearwater	FL	10376.00000000000	11814.00000000000	33765	101	33765	33765
4646	ST PETERSBURG COLLEGE	CLEA	76	76	27.96783070000	-82.73635860000	Clearwater	FL	10376.00000000000	11814.00000000000	33765	101	33765	33765
4644	DREW ST & BELCHER RD N	CLEA	76	76	27.96786120000	-82.74562840000	Clearwater	FL	10376.00000000000	11814.00000000000	33765	101	33765	33765
4642	DREW ST & HERCULES AVE N	CLEA	67	67	27.96806910000	-82.75508120000	Clearwater	FL	10376.00000000000	11814.00000000000	33765	101	33765	33765
4641	DREW ST & ANNA AVE	CLEA	76	76	27.96784400000	-82.74137120000	Clearwater	FL	10376.00000000000	11814.00000000000	33765	101	33765	33765
4640	DREW ST & METEOR AVE N	CLEA	67	67	27.96806530000	-82.75747680000	Clearwater	FL	10376.00000000000	11814.00000000000	33765	101	33765	33765
4638	DREW ST & MAYWOOD AVE N	CLEA	76	76	27.96784970000	-82.74366000000	Clearwater	FL	10376.00000000000	11814.00000000000	33765	101	33765	33765
4636	DREW ST & PINEWOOD AVE	CLEA	76	76	27.96786120000	-82.73979950000	Clearwater	FL	10376.00000000000	11814.00000000000	33765	101	33765	33765
4597	CLEVELAND ST & ARCTURAS AVE N	CLEA	76	76	27.96551320000	-82.75890350000	Clearwater	FL	10376.00000000000	11814.00000000000	33765	101	33765	33765
4590	CLEVELAND ST & BELCHER RD S	CLEA	76	76	27.96536830000	-82.74707790000	Clearwater	FL	10376.00000000000	11814.00000000000	33765	101	33765	33765
4588	CLEVELAND ST & COMET AVE N	CLEA	76	76	27.96551900000	-82.75688930000	Clearwater	FL	10376.00000000000	11814.00000000000	33765	101	33765	33765
4585	CLEVELAND ST & CORONA AVE N	CLEA	76	76	27.96553230000	-82.76013180000	Clearwater	FL	10376.00000000000	11814.00000000000	33765	101	33765	33765
4578	CLEVELAND ST & HERCULES AVE S	CLEA	76	76	27.96535300000	-82.75423430000	Clearwater	FL	10376.00000000000	11814.00000000000	33765	101	33765	33765
4576	CLEVELAND ST & AURORA AVE N	CLEA	76	76	27.96550940000	-82.75509640000	Clearwater	FL	10376.00000000000	11814.00000000000	33765	101	33765	33765
4570	CLEVELAND ST & NEPTUNE AVE N	CLEA	76	76	27.96549030000	-82.75105290000	Clearwater	FL	10376.00000000000	11814.00000000000	33765	101	33765	33765
4569	CLEVELAND ST & STARCREST DR	CLEA	76	76	27.96550370000	-82.74932860000	Clearwater	FL	10376.00000000000	11814.00000000000	33765	101	33765	33765
4567	CLEVELAND ST & HERCULES AVE	CLEA	76	76	27.96546360000	-82.75395200000	Clearwater	FL	10376.00000000000	11814.00000000000	33765	101	33765	33765
4566	CLEVELAND ST & MERCURY AVE N	CLEA	76	76	27.96550180000	-82.75222020000	Clearwater	FL	10376.00000000000	11814.00000000000	33765	101	33765	33765
4565	CLEVELAND ST & ORION AVE N	CLEA	76	76	27.96557240000	-82.76165010000	Clearwater	FL	10376.00000000000	11814.00000000000	33765	101	33765	33765
4564	CLEVELAND ST & NIMBUS AVE S	CLEA	76	76	27.96537590000	-82.75243380000	Clearwater	FL	10376.00000000000	11814.00000000000	33765	101	33765	33765
4563	CLEVELAND ST & METEOR AVE S	CLEA	76	76	27.96537970000	-82.75745390000	Clearwater	FL	10376.00000000000	11814.00000000000	33765	101	33765	33765
4562	CLEVELAND ST & MAIN AVE S	CLEA	76	76	27.96536450000	-82.74821470000	Clearwater	FL	10376.00000000000	11814.00000000000	33765	101	33765	33765
4560	CLEVELAND ST & STARCREST DR	CLEA	76	76	27.96537400000	-82.75033570000	Clearwater	FL	10376.00000000000	11814.00000000000	33765	101	33765	33765
4559	CLEVELAND ST & MAIN AVE N	CLEA	76	76	27.96549030000	-82.74723820000	Clearwater	FL	10376.00000000000	11814.00000000000	33765	101	33765	33765
4558	CLEVELAND ST & AURORA AVE S	CLEA	76	76	27.96536830000	-82.75517270000	Clearwater	FL	10376.00000000000	11814.00000000000	33765	101	33765	33765
4549	CLEVELAND ST & CORONA AVE S	CLEA	76	76	27.96538730000	-82.75997160000	Clearwater	FL	10376.00000000000	11814.00000000000	33765	101	33765	33765
6689	GULFVIEW BLVD S & BAYWAY BLVD	CLEA	777	777, JTCB	27.96735760000	-82.82632450000	Clearwater Beach	FL	7977.00000000000	9551.00000000000	33767	102	33767	33767
6680	GULFVIEW BLVD & PIER 60	CLEA	777	777, JTCB	27.97727780000	-82.82759090000	Clearwater Beach	FL	7977.00000000000	9551.00000000000	33767	102	33767	33767
6662	MEMORIAL CAUSEWAY BLVD & ISLAND V	CLEA	777	777	27.97495270000	-82.81862640000	Clearwater Beach	FL	7977.00000000000	9551.00000000000	33767	102	33767	33767
6661	MEMORIAL CAUSEWAY BLVD & ISLAND V	CLEA	777	777, JTTS,	27.97382550000	-82.81686400000	Clearwater Beach	FL	7977.00000000000	9551.00000000000	33767	102	33767	33767
6623	GULFVIEW BLVD & 2 ND ST	CLEA	777	777, JTCB	27.97489170000	-82.82888790000	Clearwater Beach	FL	7977.00000000000	9551.00000000000	33767	102	33767	33767
6480	GULF BLVD & SAND KEY PARK ENTRANCE	CLEA	777	777, JTCB	27.95583150000	-82.82669830000	Clearwater Beach	FL	7977.00000000000	9551.00000000000	33767	102	33767	33767
4883	MANDALAY AVE & ACACIA ST	CLEA	777	777, JTCB	27.98935890000	-82.82669830000	Clearwater Beach	FL	7977.00000000000	9551.00000000000	33767	102	33767	33767
4849	MANDALAY AVE & BAY ESPLANADE SO	CLEA	777	777, JTCB	27.98497390000	-82.82666020000	Clearwater Beach	FL	7977.00000000000	9551.00000000000	33767	102	33767	33767
4847	GULF BLVD & BAY ESPLANDE	CLEA	777	777	27.98478130000	-82.82649230000	Clearwater Beach	FL	7977.00000000000	9551.00000000000	33767	102	33767	33767
4841	MANDALAY AVE & ROCKAWAY ST	CLEA	777	777, JTCB	27.98380090000	-82.82671360000	Clearwater Beach	FL	7977.00000000000	9551.00000000000	33767	102	33767	33767
4825	MANDALAY AVE & BAYMONT ST	CLEA	777	777, JTCB	27.98226170000	-82.82691960000	Clearwater Beach	FL	7977.00000000000	9551.00000000000	33767	102	33767	33767
4820	MANDALAY AVE & BAYMONT ST	CLEA	777	777, JTCB	27.98193930000	-82.82687380000	Clearwater Beach	FL	7977.00000000000	9551.00000000000	33767	102	33767	33767
4814	MANDALAY AVE & SAN MARCO ST	CLEA	777	777, JTCB	27.98079490000	-82.82702640000	Clearwater Beach	FL	7977.00000000000	9551.00000000000	33767	102	33767	33767
4811	MANDALAY AVE & SAN MARCO ST	CLEA	777	777, JTCB	27.98078920000	-82.82720180000	Clearwater Beach	FL	7977.00000000000	9551.00000000000	33767	102	33767	33767
4807	MANDALAY AVE & PAPAYA ST	CLEA	777	777, JTCB	27.97978970000	-82.82717900000	Clearwater Beach	FL	7977.00000000000	9551.00000000000	33767	102	33767	33767
4803	MANDALAY AVE & PAPAYA ST	CLEA	777	777, JTCB	27.97977830000	-82.82735440000	Clearwater Beach	FL	7977.00000000000	9551.00000000000	33767	102	33767	33767
4797	MANDALAY AVE & # 201	CLEA	777	777, JTCB	27.97880740000	-82.82730870000	Clearwater Beach	FL	7977.00000000000	9551.00000000000	33767	102	33767	33767
4796	ISLAND ESTATES PLAZA	CLEA	777	777, JTCB,	27.97842030000	-82.81694030000	Clearwater Beach	FL	7977.00000000000	9551.00000000000	33767	102	33767	33767
4795	MANDALAY AVE & CAUSEWAY TRAFFIC C	CLEA	777	777, JTCB	27.97816090000	-82.82759090000	Clearwater Beach	FL	7977.00000000000	9551.00000000000	33767	102	33767	33767
4781	ISLAND WAY & WINDWARD PSGE	CLEA	777	777, JTCB,	27.97704890000	-82.81619260000	Clearwater Beach	FL	7977.00000000000	9551.00000000000	33767	102	33767	33767
4779	ISLAND WAY & WINDWARD PSGE	CLEA	777	777, JTCB,	27.97678180000	-82.81650540000	Clearwater Beach	FL	7977.00000000000	9551.00000000000	33767	102	33767	33767
4774	ISLAND WAY & # 49	CLEA	777	777, JTCB,	27.97606660000	-82.81670380000	Clearwater Beach	FL	7977.00000000000	9551.00000000000	33767	102	33767	33767
4772	ISLAND WAY & MEMORIAL CAUSEWAY	CLEA	777	777, JTCB,	27.97556300000	-82.81753540000	Clearwater Beach	FL	7977.00000000000	9551.00000000000	33767	102	33767	33767
4635	GULFVIEW BLVD S & HAMDEN DR	CLEA	777	777, JTCB	27.96827320000	-82.82778170000	Clearwater Beach	FL	7977.00000000000	9551.00000000000	33767	102	33767	33767
4634	GULFVIEW BLVD S & # 614	CLEA	777	777, JTCB	27.96736720000	-82.82669830000	Clearwater Beach	FL	7977.00000000000	9551.00000000000	33767	102	33767	33767
4626	GULFVIEW BLVD S & # 650	CLEA	777	777, JTCB	27.96689220000	-82.82581330000	Clearwater Beach	FL	7977.00000000000	9551.00000000000	33767	102	33767	33767
4625	GULFVIEW BLVD S & PARKWAY DR	CLEA	777	777, JTCB	27.96665000000	-82.82481380000	Clearwater Beach	FL	7977.00000000000	9551.00000000000	33767	102	33767	33767
4621	GULFVIEW BLVD S & PARKWAY DR	CLEA	777	777, JTCB	27.96638870000	-82.82437900000	Clearwater Beach	FL	7977.00000000000	9551.00000000000	33767	102	33767	33767
4617	GULFVIEW BLVD & BAYWAY BLVD	CLEA	777	777, JTCB	27.96868710000	-82.82886510000	Clearwater Beach	FL	7977.00000000000	9551.00000000000	33767	102	33767	33767
4616	GULFVIEW BLVD S & # 700	CLEA	777	777	27.96632580000	-82.82347110000	Clearwater Beach	FL	7977.00000000000	9551.00000000000	33767	102	33767	33767
4401	GULF BLVD & # 1160	CLEA	777	777, JTCB	27.95483780000	-82.82765200000	Clearwater Beach	FL	7977.00000000000	9551.00000000000	33767	102	33767	33767
4254	GULF BLVD & SAND KEY ESTATES DR	CLEA	777	777	27.93751340000	-82.83921050000	Clearwater Beach	FL	7977.00000000000	9551.00000000000	33767	102	33767	33767
4250	GULF BLVD & SAND KEY ESTATES DR	CLEA	777	777	27.93747520000	-82.83943180000	Clearwater Beach	FL	7977.00000000000	9551.00000000000	33767	102	33767	33767
6340	MANDALAY AVE & HEILWOOD ST		777	777, JTCB	27.98686030000	-82.82668300000	Clearwater Beach	FL	7977.00000000000	9551.00000000000	33767	102	33767	33767
8281	CLEARWATER/LARGO RD N & 4TH AVE N'	LARG	52	52, 98	27.92014310000	-82.79632570000	Largo	FL	22902.00000000000	23890.00000000000	33770	104	33770	33770
7934	8TH AVE SW & # 164	LARG	61	61	27.90942380000	-82.78945160000	Largo	FL	22902.00000000000	23890.00000000000	33770	104	33770	33770
4203	MISSOURI AVE N & JASPER ST E	LARG	18	18	27.93196110000	-82.78741460000	Largo	FL	22902.00000000000	23890.00000000000	33770	104	33770	33770
4198	JASPER ST W & ENSLEY AVE	LARG	61	61	27.93136790000	-82.78850560000	Largo	FL	22902.00000000000	23890.00000000000	33770	104	33770	33770
4197	JASPER ST W & FARRELL AVE	LARG	61	61	27.93135070000	-82.79012300000	Largo	FL	22902.00000000000	23890.00000000000	33770	104	33770	33770
4196	JASPER ST W & ENSLEY AVE	LARG	61	61	27.93149380000	-82.78860470000	Largo	FL	22902.00000000000	23890.00000000000	33770	104	33770	33770
4195	JASPER ST W & FARRELL AVE	LARG	61	61	27.93147280000	-82.79071040000	Largo	FL	22902.00000000000	23890.00000000000	33770	104	33770	33770
4192	CLEARWATER/LARGO RD N & 16TH AVE N	LARG	52	52, 98	27.93123250000	-82.79558560000	Largo	FL	22902.00000000000	23890.00000000000	33770	104	33770	33770
4191	CLEARWATER/LARGO RD N & 15TH AVE N	LARG	52	52, 98	27.93079760000	-82.79580690000	Largo	FL	22902.00000000000	23890.00000000000	33770	104	33770	33770
4189	MISSOURI AVE N & # 1421	LARG	18	18, 61	27.92971420000	-82.78771210000	Largo	FL	22902.00000000000	23890.00000000000	33770	104	33770	33770
4187	MISSOURI AVE N & # 1418	LARG	18	18	27.92995260000	-82.78744510000	Largo	FL	22902.00000000000	23890.00000000000	33770	104	33770	33770
4184	CLEARWATER/LARGO RD N & 14TH AVE N	LARG	52	52, 98	27.92967990000	-82.79573820000	Largo	FL	22902.00000000000	23890.00000000000	33770	104	33770	33770
4181	CLEARWATER/LARGO RD N & 13TH AVE N	LARG	52	52, 98	27.92879100000	-82.79582980000	Largo	FL	22902.00000000000	23890.00000000000	33770	104	33770	33770
4180	CLEARWATER/LARGO RD N & 13TH AVE N	LARG	52	52, 98	27.92866900000	-82.79600520000	Largo	FL	22902.00000000000	23890.00000000000	33770	104	33770	33770
4179	MISSOURI AVE & ROSERY RD	LARG	18	18, 61	27.92849540000	-82.78748320000	Largo	FL	22902.00000000000	23890.00000000000	33770	104	33770	33770
4178	MISSOURI AVE N & ROSERY RD NW	LARG	18	18, 61	27.92809490000	-82.78775020000	Largo	FL	22902.00000000000	23890.00000000000	33770	104	33770	33770
4173	CLEARWATER/LARGO RD N & ROSERY RD	LARG	52	52, 98	27.92729380000	-82.79612730000	Largo	FL	22902.00000000000	23890.00000000000	33770	104	33770	33770
4168	MISSOURI AVE N & # 1146	LARG	18	18, 61	27.92666050000	-82.78752140000	Largo	FL	22902.00000000000	23890.00000000000	33770	104	33770	33770
4164	MISSOURI AVE & ROSERY RD	LARG	18	18, 61	27.92621040000	-82.78781130000	Largo	FL	22902.00000000000	23890.00000000000	33770	104	33770	33770
4163	CLEARWATER/LARGO RD & ROSERY RD	LARG	52	52, 98	27.92718700000	-82.79597470000	Largo	FL	22902.00000000000	23890.00000000000	33770	104	33770	33770
4161	CLEARWATER/LARGO RD N & 10TH AVE N	LARG	52	52, 98	27.92563630000	-82.79629520000	Largo	FL	22902.00000000000	23890.00000000000	33770	104	33770	33770

4158	CLEARWATER/LARGO RD N & 8TH AVE N'	LARG	52	52, 98	27.92465590000	-82.79621120000	Largo	FL	22902.00000000000	23890.00000000000	33770	104	33770	33770
4157	MISSOURI AVE N & REDWOOD LN N	LARG	18	18, 61	27.92412950000	-82.78757480000	Largo	FL	22902.00000000000	23890.00000000000	33770	104	33770	33770
4154	MISSOURI AVE N & REDWOOD LN N	LARG	18	18, 61	27.92363550000	-82.78786470000	Largo	FL	22902.00000000000	23890.00000000000	33770	104	33770	33770
4139	CLEARWATER/LARGO RD N & 8TH AVE N'	LARG	52	52, 98	27.92388730000	-82.79644010000	Largo	FL	22902.00000000000	23890.00000000000	33770	104	33770	33770
4133	MISSOURI AVE N & COMMERCE DR S	LARG	18	18, 61	27.92153170000	-82.78784940000	Largo	FL	22902.00000000000	23890.00000000000	33770	104	33770	33770
4132	CLEARWATER/LARGO RD N & 6TH AVE N'	LARG	52	52, 98	27.92283250000	-82.79645540000	Largo	FL	22902.00000000000	23890.00000000000	33770	104	33770	33770
4130	MISSOURI AVE N & COMMERCE DR N	LARG	18	18, 61	27.92246060000	-82.78757480000	Largo	FL	22902.00000000000	23890.00000000000	33770	104	33770	33770
4127	CLEARWATER/LARGO RD N & 6TH AVE N'	LARG	52	52, 98	27.92252730000	-82.79628750000	Largo	FL	22902.00000000000	23890.00000000000	33770	104	33770	33770
4112	CLEARWATER/LARGO RD N & 4TH AVE N'	LARG	52	52, 98	27.92012790000	-82.79650120000	Largo	FL	22902.00000000000	23890.00000000000	33770	104	33770	33770
4109	MISSOURI AVE N & 4TH AVE NW	LARG	18	18, 61	27.91973110000	-82.78755950000	Largo	FL	22902.00000000000	23890.00000000000	33770	104	33770	33770
4105	CLEARWATER/LARGO RD N & 3RD AVE N	LARG	52	52, 98	27.91917990000	-82.79650120000	Largo	FL	22902.00000000000	23890.00000000000	33770	104	33770	33770
4104	CLEARWATER/LARGO RD N & 3RD AVE N	LARG	52	52, 98	27.91940310000	-82.79633330000	Largo	FL	22902.00000000000	23890.00000000000	33770	104	33770	33770
4095	MISSOURI AVE N & 2ND AVE NE	LARG	18	18, 61	27.91939350000	-82.78783420000	Largo	FL	22902.00000000000	23890.00000000000	33770	104	33770	33770
4091	MISSOURI AVE N & 2ND AVE NE	LARG	18	18, 61	27.91797450000	-82.78755190000	Largo	FL	22902.00000000000	23890.00000000000	33770	104	33770	33770
4087	CLEARWATER/LARGO RD N & 1ST AVE N\	LARG	52	52, 98	27.91777800000	-82.79634860000	Largo	FL	22902.00000000000	23890.00000000000	33770	104	33770	33770
4074	EAST BAY DR & # 1010	LARG	52	52, 98	27.91680340000	-82.77671810000	Largo	FL	22902.00000000000	23890.00000000000	33770	104	33770	33770
4071	WEST BAY DR & RIDGE RD N	LARG	52	52, 98	27.91683200000	-82.79574580000	Largo	FL	22902.00000000000	23890.00000000000	33770	104	33770	33770
4069	WEST BAY DR & 1ST ST NW	LARG	52	52, 98	27.91679190000	-82.78859710000	Largo	FL	22902.00000000000	23890.00000000000	33770	104	33770	33770
4067	EAST BAY DR & 2ND ST NE	LARG	52	52, 98	27.91678240000	-82.78540800000	Largo	FL	22902.00000000000	23890.00000000000	33770	104	33770	33770
4066	WEST BAY DR & 3RD ST NW	LARG	52	52, 98	27.91683960000	-82.79130550000	Largo	FL	22902.00000000000	23890.00000000000	33770	104	33770	33770
4065	EAST BAY DR & 4TH ST NE	LARG	52	52, 98	27.91676140000	-82.78401180000	Largo	FL	22902.00000000000	23890.00000000000	33770	104	33770	33770
4064	EAST BAY DR & 8TH ST NE	LARG	52	52, 98	27.91668700000	-82.77900700000	Largo	FL	22902.00000000000	23890.00000000000	33770	104	33770	33770
4063	EAST BAY DR & 6TH ST NE	LARG	52	52, 98	27.91670800000	-82.78060150000	Largo	FL	22902.00000000000	23890.00000000000	33770	104	33770	33770
4062	EAST BAY DR & # 550	LARG	52	52, 98	27.91672520000	-82.78217320000	Largo	FL	22902.00000000000	23890.00000000000	33770	104	33770	33770
4045	WEST BAY DR & RIDGE RD SW	LARG	52	52, 98	27.91668510000	-82.79505920000	Largo	FL	22902.00000000000	23890.00000000000	33770	104	33770	33770
4038	WEST BAY DR & 5TH ST SW	LARG	52	52, 98	27.91667750000	-82.79261020000	Largo	FL	22902.00000000000	23890.00000000000	33770	104	33770	33770
4034	WEST BAY DR & 1ST ST SW	LARG	52	52, 98	27.91665460000	-82.78894810000	Largo	FL	22902.00000000000	23890.00000000000	33770	104	33770	33770
3964	SEMINOLE BLVD & 6TH AVE SE	LARG	18	18, 61	27.91163830000	-82.78794100000	Largo	FL	22902.00000000000	23890.00000000000	33770	104	33770	33770
3953	SEMINOLE BLVD & 7TH AVE SE	LARG	18	18, 61	27.91049390000	-82.78762820000	Largo	FL	22902.00000000000	23890.00000000000	33770	104	33770	33770
3948	SEMINOLE BLVD & 8TH AVE SW	LARG	18	18, 61	27.90999600000	-82.78793330000	Largo	FL	22902.00000000000	23890.00000000000	33770	104	33770	33770
3947	8TH AVE SW & CLEARWATER LARGO RD S	LARG	61	61	27.90937610000	-82.79581450000	Largo	FL	22902.00000000000	23890.00000000000	33770	104	33770	33770
3946	8TH AVE SW & 6TH ST SW	LARG	61	61	27.90935520000	-82.79445650000	Largo	FL	22902.00000000000	23890.00000000000	33770	104	33770	33770
3940	8TH AVE SW & 4TH ST SW	LARG	61	61	27.90929600000	-82.79148100000	Largo	FL	22902.00000000000	23890.00000000000	33770	104	33770	33770
3936	8TH AVE SW & 2ND ST SW	LARG	61	61	27.90928840000	-82.78881840000	Largo	FL	22902.00000000000	23890.00000000000	33770	104	33770	33770
3934	8TH AVE SW & 6TH ST SW	LARG	61	61	27.90946960000	-82.79457860000	Largo	FL	22902.00000000000	23890.00000000000	33770	104	33770	33770
3933	8TH AVE SW & # 302	LARG	61	61	27.90941430000	-82.79125210000	Largo	FL	22902.00000000000	23890.00000000000	33770	104	33770	33770
3930	8TH AVE SW & 4TH ST SW	LARG	61	61	27.90942000000	-82.79252620000	Largo	FL	22902.00000000000	23890.00000000000	33770	104	33770	33770
3928	8TH AVE SW & 2ND ST SW	LARG	61	61	27.90944670000	-82.78854370000	Largo	FL	22902.00000000000	23890.00000000000	33770	104	33770	33770
3905	SEMINOLE BLVD & # 851	LARG	18	18	27.90843580000	-82.78759770000	Largo	FL	22902.00000000000	23890.00000000000	33770	104	33770	33770
3904	RIDGE RD S & 9TH AVE SW	LARG	61	61	27.90817830000	-82.79581450000	Largo	FL	22902.00000000000	23890.00000000000	33770	104	33770	33770
3893	RIDGE RD S & PALM AVE	LARG	61	61	27.90658570000	-82.79515840000	Largo	FL	22902.00000000000	23890.00000000000	33770	104	33770	33770
3892	RIDGE RD S & OLD CHARLESTON WAY	LARG	61	61	27.90597920000	-82.79544830000	Largo	FL	22902.00000000000	23890.00000000000	33770	104	33770	33770
3883	SEMINOLE BLVD & CANTERBURY LN	LARG	18	18	27.90558050000	-82.78697200000	Largo	FL	22902.00000000000	23890.00000000000	33770	104	33770	33770
3880	SEMINOLE BLVD & CANTERBURY LN	LARG	18	18	27.90539740000	-82.78730010000	Largo	FL	22902.00000000000	23890.00000000000	33770	104	33770	33770
3879	RIDGE RD S & 13TH AVE SW	LARG	61	61	27.90466500000	-82.79546360000	Largo	FL	22902.00000000000	23890.00000000000	33770	104	33770	33770
3877	RIDGE RD S & 13TH AVE SW	LARG	61	61	27.90421870000	-82.79521940000	Largo	FL	22902.00000000000	23890.00000000000	33770	104	33770	33770
3876	SEMINOLE BLVD & 14TH AVE SW	LARG	18	18	27.90389440000	-82.78697200000	Largo	FL	22902.00000000000	23890.00000000000	33770	104	33770	33770
3870	SEMINOLE BLVD & 14TH AVE SW	LARG	18	18	27.90365980000	-82.78730770000	Largo	FL	22902.00000000000	23890.00000000000	33770	104	33770	33770
3868	RIDGE RD S & 15TH AVE SW	LARG	61	61	27.90314100000	-82.79549410000	Largo	FL	22902.00000000000	23890.00000000000	33770	104	33770	33770
3864	RIDGE RD S & 15TH AVE SW	LARG	61	61	27.90279010000	-82.79521940000	Largo	FL	22902.00000000000	23890.00000000000	33770	104	33770	33770
3852	SEMINOLE BLVD & 16TH AVE SW	LARG	18	18	27.90223880000	-82.78729250000	Largo	FL	22902.00000000000	23890.00000000000	33770	104	33770	33770
3847	SEMINOLE BLVD & 16TH AVE SE	LARG	18	18	27.90229030000	-82.78695680000	Largo	FL	22902.00000000000	23890.00000000000	33770	104	33770	33770
3833	SEMINOLE BLVD & SEA OATS DR	LARG	18	18	27.90053750000	-82.78727720000	Largo	FL	22902.00000000000	23890.00000000000	33770	104	33770	33770
7979	HIGHLAND AVE & 5TH AVE NE	LARG	73	73	27.92141150000	-82.77495570000	Largo	FL	22902.00000000000	23890.00000000000	33770	104	33770	33770
6654	HIGHLAND AVE & 5 AVE NE	LARG	73	73	27.92042920000	-82.77480320000	Largo	FL	22902.00000000000	23890.00000000000	33770	104	33770	33770
6653	HIGHLAND AVE & EAST BAY DR	LARG	73	73	27.91730310000	-82.77478790000	Largo	FL	22902.00000000000	23890.00000000000	33770	104	33770	33770
6627	HIGHLAND AVE & HILLSIDE DR	LARG	73	73	27.92530250000	-82.77499390000	Largo	FL	22902.00000000000	23890.00000000000	33770	104	33770	33770
6626	HIGHLAND AVE & WHISPER DR	LARG	73	73	27.92478940000	-82.77482600000	Largo	FL	22902.00000000000	23890.00000000000	33770	104	33770	33770
6625	HIGHLAND AVE & 2ND ST	LARG	73	73	27.91843030000	-82.77496340000	Largo	FL	22902.00000000000	23890.00000000000	33770	104	33770	33770
6587	TROTTER RD & ELYRIA AVE	LARG	65	65	27.90823940000	-82.81190490000	Largo	FL	22902.00000000000	23890.00000000000	33770	104	33770	33770
4134	INDIAN ROCKS RD & BELMAR DR	BELA	65	65	27.92356680000	-82.81321720000	Largo	FL	22902.00000000000	23890.00000000000	33770	104	33770	33770
4128	INDIAN ROCKS RD & SOUTHWIND DR	BELA	65	65	27.92268370000	-82.81356050000	Largo	FL	22902.00000000000	23890.00000000000	33770	104	33770	33770
4123	INDIAN ROCKS RD & SOUTHWIND DR	BELA	65	65	27.92231940000	-82.81393430000	Largo	FL	22902.00000000000	23890.00000000000	33770	104	33770	33770
4115	INDIAN ROCKS RD & PINEHURST AVE	BELA	65	65	27.92086220000	-82.81463620000	Largo	FL	22902.00000000000	23890.00000000000	33770	104	33770	33770
4113	INDIAN ROCKS RD & PINEHURST AVE	BELA	65	65	27.92015270000	-82.81520840000	Largo	FL	22902.00000000000	23890.00000000000	33770	104	33770	33770
4101	INDIAN ROCKS RD & BAYWAY AVE	BELA	65	65	27.91917040000	-82.81583400000	Largo	FL	22902.00000000000	23890.00000000000	33770	104	33770	33770
4096	INDIAN ROCKS RD & BAYWAY AVE	BELA	65	65	27.91901780000	-82.81575010000	Largo	FL	22902.00000000000	23890.00000000000	33770	104	33770	33770
4093	INDIAN ROCKS RD & LOS ALTOS DR	BELA	65	65	27.91814230000	-82.81646730000	Largo	FL	22902.00000000000	23890.00000000000	33770	104	33770	33770
4085	INDIAN ROCKS RD & WEST BAY DR	BELA	65	65	27.91782950000	-82.81646730000	Largo	FL	22902.00000000000	23890.00000000000	33770	104	33770	33770
4081	WEST BAY DR & OVERBROOK ST E	LARG	65	65	27.91685490000	-82.80970000000	Largo	FL	22902.00000000000	23890.00000000000	33770	104	33770	33770
4080	WEST BAY DR & OVERBROOK ST W	LARG	65	65	27.91684530000	-82.81190490000	Largo	FL	22902.00000000000	23890.00000000000	33770	104	33770	33770
4079	WEST BAY DR & TROPIC BLVD W	LARG	65	65	27.91684340000	-82.80752560000	Largo	FL	22902.00000000000	23890.00000000000	33770	104	33770	33770
4077	WEST BAY DR & VELMA DR SW	LARG	65	65	27.91683580000	-82.80487820000	Largo	FL	22902.00000000000	23890.00000000000	33770	104	33770	33770
4075	WEST BAY DR & 15TH STREET	LARG	65	65	27.91683200000	-82.80333710000	Largo	FL	22902.00000000000	23890.00000000000	33770	104	33770	33770
4073	WEST BAY DR & HOWARD DR	LARG	65	65	27.91684530000	-82.79871370000	Largo	FL	22902.00000000000	23890.00000000000	33770	104	33770	33770
4072	WEST BAY DR & THE PINELLAS TRL	LARG	65	65	27.91684340000	-82.80053710000	Largo	FL	22902.00000000000	23890.00000000000	33770	104	33770	33770
4068	WEST BAY DR & TEMPLE LN	LARG	65	65	27.91687970000	-82.81508640000	Largo	FL	22902.00000000000	23890.00000000000	33770	104	33770	33770
4056	WEST BAY DR & 20TH ST SW	LARG	65	65	27.91670610000	-82.80843350000	Largo	FL	22902.00000000000	23890.00000000000	33770	104	33770	33770
4055	WEST BAY DR & 11TH ST SW	LARG	65	65	27.91669650000	-82.79980470000	Largo	FL	22902.00000000000	23890.00000000000	33770	104	33770	33770
4054	WEST BAY DR & KILGORE DR	LARG	65	65	27.91670420000	-82.81095890000	Largo	FL	22902.00000000000	23890.00000000000	33770	104	33770	33770
4052	WEST BAY DR & LARCHWOOD DR	LARG	65	65	27.91671940000	-82.81333920000	Largo	FL	22902.00000000000	23890.00000000000	33770	104	33770	33770
4051	WEST BAY DR & VALENCIA BLVD	BELA	65	65	27.91674230000	-82.81616970000	Largo	FL	22902.00000000000	23890.00000000000	33770	104	33770	33770
4050	WEST BAY DR & 13TH ST SW	LARG	65	65	27.91669650000	-82.80130770000	Largo	FL	22902.00000000000	23890.00000000000	33770	104	33770	33770
4049	WEST BAY DR & CLRWTR/LARGO RD	LARG	65	65	27.91668320000	-82.79792790000	Largo	FL	22902.00000000000	23890.00000000000	33770	104	33770	33770
4047	WEST BAY DR & VELMA DR W	LARG	65	65	27.91668700000	-82.80576320000	Largo	FL	22902.00000000000	23890.00000000000	33770	104	33770	33770
4046	WEST BAY DR & 15TH ST NW	LARG	65	65	27.91668510000	-82.80371090000	Largo	FL	22902.00000000000	23890.00000000000	33770	104	33770	33770
3997	CLEARWATER/LARGO RD & CLEVELAND A	LARG	65	65	27.91520120000	-82.79664610000	Largo	FL	22902.00000000000	23890.00000000000	33770	104	33770	33770
3989	CLEARWATER/LARGO RD S & 2ND AVE SV	LARG	65	65	27.91474530000	-82.79636380000	Largo	FL	22902.00000000000	23890.00000000000	33770	104	33770	33770
3975	CLEARWATER/LARGO RD & 4TH AVE SW	LARG	65	65	27.91285320000	-82.79663090000	Largo	FL	22902.00000000000	23890.00000000000	33770	104	33770	33770
3969	CLEARWATER/LARGO RD S & 5TH AVE SV	LARG	65	65	27.91245460000	-82.79637910000	Largo	FL	22902.00000000000	23890.00000000000	33770	104	33770	33770
3952	CLEARWATER/LARGO RD & 7TH AVE SW	LARG	65	65	27.91051670000	-82.79660800000	Largo	FL	22902.00000000000	23890.00000000000	33770	104	33770	33770
3945	CLEARWATER/LARGO RD S & 7TH AVE SV	LARG	65	65	27.91053200000	-82.79637910000	Largo	FL	22902.00000000000	23890.00000000000	33770	104	33770	33770
3944	8TH AVE SW & 22ND ST SW	LARG	65	65	27.90956120000	-82.81086730000	Largo	FL	22902.00000000000	23890.00000000000	33770	104	33770	33770
3943	8TH AVE SW & 20TH ST SW	LARG	65	65	27.90956880000	-82.80941010000	Largo	FL	22902.00000000000	23890.00000000000	33770	104	33770	33770

3942	8TH AVE SW & SOUTHGATE DR	LARG	65	65	27.90955160000	-82.80695340000	Largo	FL	22902.00000000000	23890.00000000000	33770	104	33770	33770
3941	8TH AVE SW & PINECREST DR	LARG	65	65	27.90953830000	-82.80477140000	Largo	FL	22902.00000000000	23890.00000000000	33770	104	33770	33770
3938	8TH AVE SW & PARKVIEW LN	LARG	65	65	27.90950390000	-82.80047610000	Largo	FL	22902.00000000000	23890.00000000000	33770	104	33770	33770
3937	8TH AVE SW & 10TH ST SW	LARG	65	65	27.90950580000	-82.79919430000	Largo	FL	22902.00000000000	23890.00000000000	33770	104	33770	33770
3935	8TH AVE SW & 9TH ST SW	LARG	65	65	27.90950200000	-82.79725650000	Largo	FL	22902.00000000000	23890.00000000000	33770	104	33770	33770
3932	8TH AVE SW & PINECREST DR	LARG	65	65	27.90942000000	-82.80429840000	Largo	FL	22902.00000000000	23890.00000000000	33770	104	33770	33770
3931	8TH AVE SW & 20TH ST SW	LARG	65	65	27.90944290000	-82.80793000000	Largo	FL	22902.00000000000	23890.00000000000	33770	104	33770	33770
3929	8TH AVE SW & 18TH ST SW	LARG	65	65	27.90942190000	-82.80587770000	Largo	FL	22902.00000000000	23890.00000000000	33770	104	33770	33770
3927	8TH AVE SW & JACKSON ST	LARG	65	65	27.90944480000	-82.81083680000	Largo	FL	22902.00000000000	23890.00000000000	33770	104	33770	33770
3926	8TH AVE SW & PARKVIEW LN	LARG	65	65	27.90939330000	-82.80057530000	Largo	FL	22902.00000000000	23890.00000000000	33770	104	33770	33770
3925	8TH AVE SW & 10TH ST SW	LARG	65	65	27.90938380000	-82.79872890000	Largo	FL	22902.00000000000	23890.00000000000	33770	104	33770	33770
3923	8TH AVE SW & CLEARWATER LARGO RD S	LARG	65	65	27.90938380000	-82.79740140000	Largo	FL	22902.00000000000	23890.00000000000	33770	104	33770	33770
3922	TROTTER RD & 8TH AVE SW	LARG	65	65	27.90915680000	-82.81191250000	Largo	FL	22902.00000000000	23890.00000000000	33770	104	33770	33770
3899	TROTTER RD & ELYRIA AVE	LARG	65	65	27.90817450000	-82.81175990000	Largo	FL	22902.00000000000	23890.00000000000	33770	104	33770	33770
3896	TROTTER RD & 11TH AVE SW	LARG	65	65	27.90645030000	-82.81190490000	Largo	FL	22902.00000000000	23890.00000000000	33770	104	33770	33770
3894	TROTTER RD & NOLAN DR	LARG	65	65	27.90651130000	-82.81176760000	Largo	FL	22902.00000000000	23890.00000000000	33770	104	33770	33770
3882	TROTTER RD & 13TH AVE SW	LARG	65	65	27.90500830000	-82.81189730000	Largo	FL	22902.00000000000	23890.00000000000	33770	104	33770	33770
3866	TROTTER RD & SUNNY BREEZE AVE	LARG	65	65	27.90285680000	-82.81188200000	Largo	FL	22902.00000000000	23890.00000000000	33770	104	33770	33770
3865	TROTTER RD & SUNNY BREEZE AVE	LARG	65	65	27.90303800000	-82.81174470000	Largo	FL	22902.00000000000	23890.00000000000	33770	104	33770	33770
3861	DRYER AVE & FULLER ST	LARG	65	65	27.90231130000	-82.81786350000	Largo	FL	22902.00000000000	23890.00000000000	33770	104	33770	33770
3860	DRYER AVE & TROTTER RD	LARG	65	65	27.90228270000	-82.81212620000	Largo	FL	22902.00000000000	23890.00000000000	33770	104	33770	33770
3859	DRYER AVE & GLADYS ST	LARG	65	65	27.90232280000	-82.82026670000	Largo	FL	22902.00000000000	23890.00000000000	33770	104	33770	33770
3858	DRYER AVE & PINE ST	LARG	65	65	27.90230370000	-82.81586460000	Largo	FL	22902.00000000000	23890.00000000000	33770	104	33770	33770
8284	ULMERTON RD & BELCHER RD	LARG	59	59	27.89441110000	-82.74482730000	Largo	FL	23339.00000000000	23367.00000000000	33771	105	33771	33771
7972	ULMERTON RD & 34TH WAY N	LARG	59	59	27.89455030000	-82.75366210000	Largo	FL	23339.00000000000	23367.00000000000	33771	105	33771	33771
7919	EAST BAY DR & LAKE JUDY LEE DR	LARG	52	52, 73, 98	27.91646770000	-82.77050780000	Largo	FL	23339.00000000000	23367.00000000000	33771	105	33771	33771
6557	EAST BAY DR & 20TH ST SE	LARG	52	52, 73, 98	27.91670040000	-82.76663210000	Largo	FL	23339.00000000000	23367.00000000000	33771	105	33771	33771
4097	BELCHER RD N & ROSE LN	LARG	62	62	27.91872220000	-82.74598690000	Largo	FL	23339.00000000000	23367.00000000000	33771	105	33771	33771
4078	EAST BAY DR & LAKE AVE	LARG	52	52, 73, 98	27.91675000000	-82.77113340000	Largo	FL	23339.00000000000	23367.00000000000	33771	105	33771	33771
4076	EAST BAY DR & WERTZ DR	LARG	52	52, 73, 98	27.91676140000	-82.77349090000	Largo	FL	23339.00000000000	23367.00000000000	33771	105	33771	33771
4060	EAST BAY DR & KEENE RD	LARG	52	52, 98	27.91667560000	-82.76007840000	Largo	FL	23339.00000000000	23367.00000000000	33771	105	33771	33771
4059	EAST BAY DR & # 2398	LARG	52	52, 73, 98	27.91671370000	-82.76387790000	Largo	FL	23339.00000000000	23367.00000000000	33771	105	33771	33771
4058	EAST BAY DR & HUNTINGTON DR	LARG	52	52, 98	27.91666220000	-82.75828550000	Largo	FL	23339.00000000000	23367.00000000000	33771	105	33771	33771
4057	EAST BAY DR & 2ND ST NE	LARG	52	52, 98	27.91658970000	-82.78617100000	Largo	FL	23339.00000000000	23367.00000000000	33771	105	33771	33771
4053	EAST BAY DR & FULTON ST NE	LARG	52	52, 98	27.91664700000	-82.75488280000	Largo	FL	23339.00000000000	23367.00000000000	33771	105	33771	33771
4048	EAST BAY DR & SEACREST DR	LARG	52	52, 98	27.91662410000	-82.75267790000	Largo	FL	23339.00000000000	23367.00000000000	33771	105	33771	33771
4044	EAST BAY DR & # 3700	LARG	52	52, 98	27.91661070000	-82.74886320000	Largo	FL	23339.00000000000	23367.00000000000	33771	105	33771	33771
4041	EAST BAY DR & BELCHER RD N	LARG	52	52, 98	27.91658210000	-82.74667360000	Largo	FL	23339.00000000000	23367.00000000000	33771	105	33771	33771
4040	EAST BAY DR & CENTRAL PARK DR	LARG	52	52, 98	27.91653440000	-82.78374480000	Largo	FL	23339.00000000000	23367.00000000000	33771	105	33771	33771
4039	EAST BAY DR & # 501	LARG	52	52, 98	27.91648860000	-82.78173070000	Largo	FL	23339.00000000000	23367.00000000000	33771	105	33771	33771
4037	EAST BAY DR & 8TH ST NE	LARG	52	52, 98	27.91643710000	-82.77873990000	Largo	FL	23339.00000000000	23367.00000000000	33771	105	33771	33771
4035	EAST BAY DR & HIGHLAND AVE SE	LARG	52	52, 98	27.91652110000	-82.77660370000	Largo	FL	23339.00000000000	23367.00000000000	33771	105	33771	33771
4033	EAST BAY DR & 19TH ST SE	LARG	52	52, 73, 98	27.91649820000	-82.76773070000	Largo	FL	23339.00000000000	23367.00000000000	33771	105	33771	33771
4031	EAST BAY DR & 21ST TER SE	LARG	52	52, 73, 98	27.91646580000	-82.76461790000	Largo	FL	23339.00000000000	23367.00000000000	33771	105	33771	33771
4030	EAST BAY DR & WERTZ DR	LARG	52	52, 73, 98	27.91653060000	-82.77254490000	Largo	FL	23339.00000000000	23367.00000000000	33771	105	33771	33771
4028	EAST BAY DR & STARKEY RD	LARG	52	52, 98	27.91646770000	-82.76161190000	Largo	FL	23339.00000000000	23367.00000000000	33771	105	33771	33771
4026	EAST BAY DR & PLUMOSA DR	LARG	52	52, 98	27.91644480000	-82.75840760000	Largo	FL	23339.00000000000	23367.00000000000	33771	105	33771	33771
4017	EAST BAY DR & FLORAL DR	LARG	52	52, 98	27.91637610000	-82.75020600000	Largo	FL	23339.00000000000	23367.00000000000	33771	105	33771	33771
4016	EAST BAY DR & MELODY LN	LARG	52	52, 98	27.91639520000	-82.75318150000	Largo	FL	23339.00000000000	23367.00000000000	33771	105	33771	33771
4013	EAST BAY DR & # 3845	LARG	52	52, 98	27.91629600000	-82.74751280000	Largo	FL	23339.00000000000	23367.00000000000	33771	105	33771	33771
4012	EAST BAY DR & FULTON DR SE	LARG	52	52, 98	27.91641240000	-82.75587460000	Largo	FL	23339.00000000000	23367.00000000000	33771	105	33771	33771
4002	SEMINOLE BLVD & WEST BAY DR W	LARG	18	18, 61	27.91573330000	-82.78794100000	Largo	FL	23339.00000000000	23367.00000000000	33771	105	33771	33771
3996	BELCHER RD S & EAST BAY DR	LARG	62	62	27.91524120000	-82.74601750000	Largo	FL	23339.00000000000	23367.00000000000	33771	105	33771	33771
3992	SEMINOLE BLVD & CLEVELAND AVE	LARG	18	18, 61	27.91502570000	-82.78758240000	Largo	FL	23339.00000000000	23367.00000000000	33771	105	33771	33771
3988	BELCHER RD S & AUDUBON DR	LARG	62	62	27.91440390000	-82.74571230000	Largo	FL	23339.00000000000	23367.00000000000	33771	105	33771	33771
3967	BELCHER RD S & BELLE OAK BLVD	LARG	62	62	27.91172790000	-82.74574280000	Largo	FL	23339.00000000000	23367.00000000000	33771	105	33771	33771
3963	BELCHER RD & BELLE OAK BLVD	LARG	62	62	27.91141510000	-82.74598690000	Largo	FL	23339.00000000000	23367.00000000000	33771	105	33771	33771
3950	BELCHER RD S & KIMPTON PL	LARG	62	62	27.90962220000	-82.74596410000	Largo	FL	23339.00000000000	23367.00000000000	33771	105	33771	33771
3949	BELCHER RD S & KIMPTON PL	LARG	62	62	27.90987210000	-82.74571990000	Largo	FL	23339.00000000000	23367.00000000000	33771	105	33771	33771
3900	BELCHER RD S & PORTSMOUTH RD	LARG	62	62	27.90789220000	-82.74569700000	Largo	FL	23339.00000000000	23367.00000000000	33771	105	33771	33771
3830	SEMINOLE BLVD & SEA OATS DR	LARG	18	18	27.90029140000	-82.78691100000	Largo	FL	23339.00000000000	23367.00000000000	33771	105	33771	33771
3825	BELCHER RD S & GRANADA AVE	LARG	62	62	27.89927290000	-82.74589540000	Largo	FL	23339.00000000000	23367.00000000000	33771	105	33771	33771
3816	BELCHER RD S & # 13895	LARG	62	62	27.89968490000	-82.74559780000	Largo	FL	23339.00000000000	23367.00000000000	33771	105	33771	33771
3813	US HWY 19 N & 64TH ST N	CLEA	34	34	27.89797020000	-82.72589870000	Largo	FL	23339.00000000000	23367.00000000000	33771	105	33771	33771
3807	BELCHER RD S & # 13777	LARG	62	62	27.89752580000	-82.74562840000	Largo	FL	23339.00000000000	23367.00000000000	33771	105	33771	33771
3803	SEMINOLE BLVD & 21ST AVE SE	LARG	18	18	27.89706040000	-82.78693390000	Largo	FL	23339.00000000000	23367.00000000000	33771	105	33771	33771
3800	BELCHER RD S & # 13684	LARG	62	62	27.89681050000	-82.74593350000	Largo	FL	23339.00000000000	23367.00000000000	33771	105	33771	33771
3787	SEMINOLE BLVD & 23RD AVE SW	LARG	18	18	27.89530560000	-82.78693390000	Largo	FL	23339.00000000000	23367.00000000000	33771	105	33771	33771
3786	BELCHER RD & ULMERTON RD	LARG	62	62	27.89534380000	-82.74565120000	Largo	FL	23339.00000000000	23367.00000000000	33771	105	33771	33771
3780	BELCHER RD S & ULMERTON RD	LARG	62	62	27.89518550000	-82.74595640000	Largo	FL	23339.00000000000	23367.00000000000	33771	105	33771	33771
3772	ULMERTON RD & 101ST ST N	LARG	59	59	27.89485740000	-82.77804570000	Largo	FL	23339.00000000000	23367.00000000000	33771	105	33771	33771
3770	ULMERTON RD & 92ND ST	CLEA	59	59	27.89465520000	-82.76699070000	Largo	FL	23339.00000000000	23367.00000000000	33771	105	33771	33771
3766	ULMERTON RD & CHERYL RD	CLEA	59	59	27.89467050000	-82.76837160000	Largo	FL	23339.00000000000	23367.00000000000	33771	105	33771	33771
3763	ULMERTON RD & LAKE AVE SE	CLEA	59	59	27.89471050000	-82.77170560000	Largo	FL	23339.00000000000	23367.00000000000	33771	105	33771	33771
3762	ULMERTON RD & SEMINOLE BLVD	LARG	59	59	27.89472770000	-82.78524020000	Largo	FL	23339.00000000000	23367.00000000000	33771	105	33771	33771
3758	ULMERTON RD & MADISON AVE	CLEA	59	59	27.89472010000	-82.77428440000	Largo	FL	23339.00000000000	23367.00000000000	33771	105	33771	33771
3757	US HWY 19 N & ULMERTON RD	CLEA	34	34	27.89458660000	-82.72353360000	Largo	FL	23339.00000000000	23367.00000000000	33771	105	33771	33771
3754	ULMERTON RD & STARKEY RD	LARG	59	59	27.89461520000	-82.76362610000	Largo	FL	23339.00000000000	23367.00000000000	33771	105	33771	33771
3752	ULMERTON RD & WILD ACRES RD	CLEA	59	59	27.89450260000	-82.75428770000	Largo	FL	23339.00000000000	23367.00000000000	33771	105	33771	33771
3751	ULMERTON RD & TALL PINES DR	LARG	59	59	27.89459990000	-82.75988770000	Largo	FL	23339.00000000000	23367.00000000000	33771	105	33771	33771
3741	ULMERTON RD & # 8550	LARG	59	59	27.89455990000	-82.75751500000	Largo	FL	23339.00000000000	23367.00000000000	33771	105	33771	33771
3738	ULMERTON RD & # 7901	CLEA	59	59	27.89452740000	-82.75019840000	Largo	FL	23339.00000000000	23367.00000000000	33771	105	33771	33771
3737	ULMERTON RD & # 7527	LARG	59	59, 300	27.89443970000	-82.74765010000	Largo	FL	23339.00000000000	23367.00000000000	33771	105	33771	33771
3733	ULMERTON RD & WILD ACRES RD	CLEA	59	59	27.89429090000	-82.75312040000	Largo	FL	23339.00000000000	23367.00000000000	33771	105	33771	33771
3729	ULMERTON RD & EL CENTRO BLVD W	LARG	59	59	27.89422230000	-82.73991390000	Largo	FL	23339.00000000000	23367.00000000000	33771	105	33771	33771
3726	ULMERTON RD & ROSETREE LN	LARG	59	59, 300	27.89411930000	-82.74420930000	Largo	FL	23339.00000000000	23367.00000000000	33771	105	33771	33771
3722	ULMERTON RD & MONTEREY LAKES DR	LARG	59	59	27.89406200000	-82.74139400000	Largo	FL	23339.00000000000	23367.00000000000	33771	105	33771	33771
3718	ULMERTON RD & RODGERS AVE	LARG	59	59, 300	27.89404490000	-82.73387150000	Largo	FL	23339.00000000000	23367.00000000000	33771	105	33771	33771
3713	ULMERTON RD & RANCHERO BLVD	LARG	59	59	27.89393040000	-82.73820500000	Largo	FL	23339.00000000000	23367.00000000000	33771	105	33771	33771
3708	ULMERTON RD & US HWY 19 N	STPE	59	59, 300	27.89383320000	-82.72403720000	Largo	FL	23339.00000000000	23367.00000000000	33771	105	33771	33771
3705	ULMERTON RD & RENA DR W	CLEA	59	59	27.89382360000	-82.73004150000	Largo	FL	23339.00000000000	23367.00000000000	33771	105	33771	33771
3704	ULMERTON RD & GLADES CIR	LARG	59	59	27.89381790000	-82.73522190000	Largo	FL	23339.00000000000	23367.00000000000	33771	105	33771	33771
3698	BELCHER RD S & ULMERTON RD	LARG	62	62	27.89379120000	-82.74565890000	Largo	FL	23339.00000000000	23367.00000000000	33771	105	33771	33771
3690	ULMERTON RD & # 6844	LARG	59	59	27.89365200000	-82.73196410000	Largo	FL	23339.00000000000	23367.00000000000	33771	105	33771	33771

3676	ULMERTON RD & US HWY 19 N	STPE	59	59, 79	27.89356800000	-82.72442630000	Largo	FL	23339.00000000000	23367.00000000000	33771	105	33771	33771
3639	BELCHER RD S & # 13241	LARG	62	62	27.89135170000	-82.74563600000	Largo	FL	23339.00000000000	23367.00000000000	33771	105	33771	33771
3606	BELCHER RD S & TIBURON DR	LARG	62	62	27.88867760000	-82.74559780000	Largo	FL	23339.00000000000	23367.00000000000	33771	105	33771	33771
6461	STARKEY RD & # 1797	LARG	73	73	27.90036580000	-82.76227570000	Largo	FL	23339.00000000000	23367.00000000000	33771	105	33771	33771
4003	STARKEY RD & EAST BAY DR	LARG	73	73	27.91600420000	-82.76252750000	Largo	FL	23339.00000000000	23367.00000000000	33771	105	33771	33771
3983	STARKEY RD & # 211	LARG	73	73	27.91415210000	-82.76224520000	Largo	FL	23339.00000000000	23367.00000000000	33771	105	33771	33771
3960	STARKEY RD & # 725	LARG	73	73	27.91129880000	-82.76227570000	Largo	FL	23339.00000000000	23367.00000000000	33771	105	33771	33771
3955	STARKEY RD & # 3949	LARG	73	73	27.91049580000	-82.76254270000	Largo	FL	23339.00000000000	23367.00000000000	33771	105	33771	33771
3921	STARKEY RD & # 790	LARG	73	73	27.90920830000	-82.76258850000	Largo	FL	23339.00000000000	23367.00000000000	33771	105	33771	33771
3917	STARKEY RD & WILLOW AVE	LARG	73	73	27.90855410000	-82.76226810000	Largo	FL	23339.00000000000	23367.00000000000	33771	105	33771	33771
3895	STARKEY RD & # 1135	LARG	73	73	27.90664100000	-82.76227570000	Largo	FL	23339.00000000000	23367.00000000000	33771	105	33771	33771
3881	STARKEY RD & # 1200	LARG	73	73	27.90526770000	-82.76254270000	Largo	FL	23339.00000000000	23367.00000000000	33771	105	33771	33771
3848	STARKEY RD & 142ND AVE	LARG	73	73	27.90173150000	-82.76225280000	Largo	FL	23339.00000000000	23367.00000000000	33771	105	33771	33771
3843	STARKEY RD & 142ND AVE	LARG	73	73	27.90104290000	-82.76251980000	Largo	FL	23339.00000000000	23367.00000000000	33771	105	33771	33771
3818	STARKEY RD & 20TH AVE SE	LARG	73	73	27.89864160000	-82.76251220000	Largo	FL	23339.00000000000	23367.00000000000	33771	105	33771	33771
3814	STARKEY RD & 20TH AVE SE	LARG	73	73	27.89841650000	-82.76225280000	Largo	FL	23339.00000000000	23367.00000000000	33771	105	33771	33771
3777	STARKEY RD & ULMERTON RD	LARG	73	73	27.89513020000	-82.76221470000	Largo	FL	23339.00000000000	23367.00000000000	33771	105	33771	33771
7993	102ND AVE & 109TH ST N	SEMI	58	58	27.86513520000	-82.78988650000	Seminole	FL	23822.00000000000	24450.00000000000	33772	106	33772	33772
7992	113TH ST & 79TH AVE	SEMI	58	58	27.84478190000	-82.79547120000	Seminole	FL	23822.00000000000	24450.00000000000	33772	106	33772	33772
7991	113TH ST & 90TH AVE	SEMI	58	58	27.85451510000	-82.79548650000	Seminole	FL	23822.00000000000	24450.00000000000	33772	106	33772	33772
7967	SEMINOLE BLVD & 66TH AVE	SEMI	18	18	27.83222580000	-82.78685760000	Seminole	FL	23822.00000000000	24450.00000000000	33772	106	33772	33772
6031	102ND AVE & SEMINOLE BLVD	BOCA	58	58	27.86511990000	-82.78777310000	Seminole	FL	23822.00000000000	24450.00000000000	33772	106	33772	33772
3298	102ND AVE & 112TH WAY	BOCA	58	58	27.86514280000	-82.79250340000	Seminole	FL	23822.00000000000	24450.00000000000	33772	106	33772	33772
3296	113TH ST & 102ND AVE	SEMI	58	58	27.86483000000	-82.79543300000	Seminole	FL	23822.00000000000	24450.00000000000	33772	106	33772	33772
3294	102ND AVE & SEMINOLE BLVD	BOCA	58	58	27.86508370000	-82.78583530000	Seminole	FL	23822.00000000000	24450.00000000000	33772	106	33772	33772
3274	113TH ST & # 9700	SEMI	58	58	27.86288640000	-82.79541780000	Seminole	FL	23822.00000000000	24450.00000000000	33772	106	33772	33772
3273	SEMINOLE BLVD & 102ND AVE	SEMI	18	18	27.86473850000	-82.78713990000	Seminole	FL	23822.00000000000	24450.00000000000	33772	106	33772	33772
3257	SEMINOLE BLVD & 101ST AVE	BOCA	18	18	27.86372760000	-82.78680420000	Seminole	FL	23822.00000000000	24450.00000000000	33772	106	33772	33772
3249	113TH ST & # 9901	BOCA	58	58	27.86288070000	-82.79518130000	Seminole	FL	23822.00000000000	24450.00000000000	33772	106	33772	33772
3244	113TH ST & ST PETE COLLEGE LOOP	SEMI	58	58	27.85873220000	-82.79541780000	Seminole	FL	23822.00000000000	24450.00000000000	33772	106	33772	33772
3240	SEMINOLE BLVD & 99TH PL	BOCA	18	18	27.86193470000	-82.78717040000	Seminole	FL	23822.00000000000	24450.00000000000	33772	106	33772	33772
3225	SEMINOLE BLVD & 98TH TER	BOCA	18	18	27.86211400000	-82.78681950000	Seminole	FL	23822.00000000000	24450.00000000000	33772	106	33772	33772
3223	113TH ST & # 9589	BOCA	58	58	27.86047740000	-82.79518890000	Seminole	FL	23822.00000000000	24450.00000000000	33772	106	33772	33772
3220	ST PETE COLLEGE LOOP & 113TH ST	SEMI	58	58	27.85744090000	-82.79641720000	Seminole	FL	23822.00000000000	24450.00000000000	33772	106	33772	33772
3215	SEMINOLE BLVD & LINDA DR	SEMI	18	18	27.86021040000	-82.78684230000	Seminole	FL	23822.00000000000	24450.00000000000	33772	106	33772	33772
3206	SEMINOLE BLVD & 94TH AVE	SEMI	18	18	27.85911370000	-82.78720090000	Seminole	FL	23822.00000000000	24450.00000000000	33772	106	33772	33772
3205	SEMINOLE BLVD & 94TH AVE	SEMI	18	18	27.85899540000	-82.78686520000	Seminole	FL	23822.00000000000	24450.00000000000	33772	106	33772	33772
3185	113TH ST & GOLDEN RIDGE DR	SEMI	58	58	27.85727120000	-82.79519650000	Seminole	FL	23822.00000000000	24450.00000000000	33772	106	33772	33772
3184	SEMINOLE BLVD & FREEDOM BLVD	BOCA	18	18	27.85645290000	-82.78689580000	Seminole	FL	23822.00000000000	24450.00000000000	33772	106	33772	33772
3179	113TH ST & 91ST AVE	SEMI	58	58	27.85560610000	-82.79547120000	Seminole	FL	23822.00000000000	24450.00000000000	33772	106	33772	33772
3178	SEMINOLE BLVD & FREEDOM BLVD	SEMI	18	18	27.85649680000	-82.78721620000	Seminole	FL	23822.00000000000	24450.00000000000	33772	106	33772	33772
3155	113TH ST & 90TH AVE	SEMI	58	58	27.85475920000	-82.79521180000	Seminole	FL	23822.00000000000	24450.00000000000	33772	106	33772	33772
3152	113TH ST & 88TH TER	BOCA	58	58	27.85242270000	-82.79543300000	Seminole	FL	23822.00000000000	24450.00000000000	33772	106	33772	33772
3149	SEMINOLE BLVD & # 9099	SEMI	18	18	27.85525510000	-82.78690340000	Seminole	FL	23822.00000000000	24450.00000000000	33772	106	33772	33772
3140	SEMINOLE BLVD & 89TH AVE	SEMI	18	18	27.85361480000	-82.78689580000	Seminole	FL	23822.00000000000	24450.00000000000	33772	106	33772	33772
3138	SEMINOLE BLVD & 89TH AVE	SEMI	18	18	27.85318950000	-82.78724670000	Seminole	FL	23822.00000000000	24450.00000000000	33772	106	33772	33772
3131	113TH ST & # 8793	SEMI	58	58	27.85268020000	-82.79518130000	Seminole	FL	23822.00000000000	24450.00000000000	33772	106	33772	33772
3129	113TH ST & 86TH AVE	SEMI	58	58	27.85009190000	-82.79547880000	Seminole	FL	23822.00000000000	24450.00000000000	33772	106	33772	33772
3114	SEMINOLE BLVD & 86TH AVE	SEMI	18	18	27.85081860000	-82.78694920000	Seminole	FL	23822.00000000000	24450.00000000000	33772	106	33772	33772
3108	113TH ST & 86TH AVE	SEMI	58	58	27.85099220000	-82.79518130000	Seminole	FL	23822.00000000000	24450.00000000000	33772	106	33772	33772
3105	SEMINOLE BLVD & # 8300	SEMI	18	18	27.84862520000	-82.78726200000	Seminole	FL	23822.00000000000	24450.00000000000	33772	106	33772	33772
3103	SEMINOLE BLVD & 86TH AVE	SEMI	18	18	27.85082820000	-82.78726960000	Seminole	FL	23822.00000000000	24450.00000000000	33772	106	33772	33772
3098	113TH ST & 81ST PL	SEMI	58	58	27.84674840000	-82.79545590000	Seminole	FL	23822.00000000000	24450.00000000000	33772	106	33772	33772
3076	SEMINOLE BLVD & DIXON DR	SEMI	18	18	27.84862900000	-82.78694150000	Seminole	FL	23822.00000000000	24450.00000000000	33772	106	33772	33772
3069	SEMINOLE BLVD & # 8333	SEMI	18	18	27.84760090000	-82.78693390000	Seminole	FL	23822.00000000000	24450.00000000000	33772	106	33772	33772
3068	113TH ST & 82ND AVE	SEMI	58	58	27.84749600000	-82.79517360000	Seminole	FL	23822.00000000000	24450.00000000000	33772	106	33772	33772
3053	SEMINOLE BLVD & OAKDALE TER	SEMI	18	18	27.84723090000	-82.78724670000	Seminole	FL	23822.00000000000	24450.00000000000	33772	106	33772	33772
3049	SEMINOLE BLVD & CAROL DR	SEMI	18	18	27.84599690000	-82.78691860000	Seminole	FL	23822.00000000000	24450.00000000000	33772	106	33772	33772
3031	113TH ST & # 7985	SEMI	58	58	27.84349630000	-82.79510500000	Seminole	FL	23822.00000000000	24450.00000000000	33772	106	33772	33772
3027	SEMINOLE BLVD & TEMPLE AVE	SEMI	18	18	27.84454350000	-82.78691860000	Seminole	FL	23822.00000000000	24450.00000000000	33772	106	33772	33772
3017	SEMINOLE BLVD & LAKE VISTA DR	SEMI	18	18	27.84375570000	-82.78723140000	Seminole	FL	23822.00000000000	24450.00000000000	33772	106	33772	33772
2965	113TH ST & PARK BLVD	SEMI	58	58	27.84216120000	-82.79516600000	Seminole	FL	23822.00000000000	24450.00000000000	33772	106	33772	33772
2964	SEMINOLE MALL	SEMI	18	18, 58, 65,	27.84199910000	-82.79232030000	Seminole	FL	23822.00000000000	24450.00000000000	33772	106	33772	33772
2953	JOHNSON BLVD & JOHNSON RD	SEMI	18	18, 58, 65,	27.84206770000	-82.79042820000	Seminole	FL	23822.00000000000	24450.00000000000	33772	106	33772	33772
2952	JOHNSON BLVD & LIBERTY LN	SEMI	18	18, 58, 65,	27.84201430000	-82.78831480000	Seminole	FL	23822.00000000000	24450.00000000000	33772	106	33772	33772
2946	SEMINOLE BLVD & VILLAGE DR	SEMI	18	18	27.84173770000	-82.78690340000	Seminole	FL	23822.00000000000	24450.00000000000	33772	106	33772	33772
2931	SEMINOLE BLVD & JOHNSON BLVD	SEMI	18	18	27.84238430000	-82.78722380000	Seminole	FL	23822.00000000000	24450.00000000000	33772	106	33772	33772
2915	PARK BLVD & SEMINOLE BLVD	SEMI	74	74	27.83966830000	-82.78601840000	Seminole	FL	23822.00000000000	24450.00000000000	33772	106	33772	33772
2911	PARK BLVD & 104TH LN	SEMI	74	74	27.83958050000	-82.78346250000	Seminole	FL	23822.00000000000	24450.00000000000	33772	106	33772	33772
2910	PARK BLVD & 110TH ST	SEMI	18	18, 58, 65,	27.83957860000	-82.79178620000	Seminole	FL	23822.00000000000	24450.00000000000	33772	106	33772	33772
2900	PARK BLVD & SEMINOLE BLVD	SEMI	74	74	27.83941840000	-82.78579710000	Seminole	FL	23822.00000000000	24450.00000000000	33772	106	33772	33772
2895	PARK BLVD & 104TH LN	SEMI	74	74	27.83936690000	-82.78412630000	Seminole	FL	23822.00000000000	24450.00000000000	33772	106	33772	33772
2834	SEMINOLE BLVD & 72ND AVE	SEMI	18	18	27.83844760000	-82.78720860000	Seminole	FL	23822.00000000000	24450.00000000000	33772	106	33772	33772
2804	SEMINOLE BLVD & 72ND AVE	SEMI	18	18	27.83776660000	-82.78685000000	Seminole	FL	23822.00000000000	24450.00000000000	33772	106	33772	33772
2791	SEMINOLE BLVD & 70ST AVE	SEMI	18	18	27.83641430000	-82.78681950000	Seminole	FL	23822.00000000000	24450.00000000000	33772	106	33772	33772
2782	SEMINOLE BLVD & 70TH AVE	SEMI	18	18	27.83567810000	-82.78720860000	Seminole	FL	23822.00000000000	24450.00000000000	33772	106	33772	33772
2729	SEMINOLE BLVD & 68TH AVE	SEMI	18	18	27.83396720000	-82.78720860000	Seminole	FL	23822.00000000000	24450.00000000000	33772	106	33772	33772
2728	SEMINOLE BLVD & 68TH AVE	SEMI	18	18	27.83459280000	-82.78682710000	Seminole	FL	23822.00000000000	24450.00000000000	33772	106	33772	33772
2722	SEMINOLE BLVD & 67TH AVE	SEMI	18	18	27.83297540000	-82.78684230000	Seminole	FL	23822.00000000000	24450.00000000000	33772	106	33772	33772
2718	SEMINOLE BLVD & THE PINELLAS TRL	SEMI	18	18	27.83252720000	-82.78720860000	Seminole	FL	23822.00000000000	24450.00000000000	33772	106	33772	33772
2697	SEMINOLE BLVD & 64TH AVE	SEMI	18	18	27.83052640000	-82.78716280000	Seminole	FL	23822.00000000000	24450.00000000000	33772	106	33772	33772
2691	SEMINOLE BLVD & 64TH AVE	SEMI	18	18	27.83039280000	-82.78683470000	Seminole	FL	23822.00000000000	24450.00000000000	33772	106	33772	33772
2678	SEMINOLE BLVD & 62ND AVE	SEMI	18	18	27.82873340000	-82.78717040000	Seminole	FL	23822.00000000000	24450.00000000000	33772	106	33772	33772
2673	SEMINOLE BLVD & 62ND AVE	SEMI	18	18	27.82869530000	-82.78681180000	Seminole	FL	23822.00000000000	24450.00000000000	33772	106	33772	33772
2602	SEMINOLE BLVD & BLOSSOM LAKE DRIVE	SEMI	18	18	27.82685280000	-82.78683470000	Seminole	FL	23822.00000000000	24450.00000000000	33772	106	33772	33772
2593	SEMINOLE BLVD & 59TH AVE	SEMI	18	18	27.82600780000	-82.78717040000	Seminole	FL	23822.00000000000	24450.00000000000	33772	106	33772	33772
2548	SEMINOLE BLVD & 3RD AVE	SEMI	18	18	27.82351110000	-82.78716280000	Seminole	FL	23822.00000000000	24450.00000000000	33772	106	33772	33772
2546	SEMINOLE BLVD & PINEAPPLE RD	SEMI	18	18	27.82476230000	-82.78682710000	Seminole	FL	23822.00000000000	24450.00000000000	33772	106	33772	33772
2533	SEMINOLE BLVD & # 5545	SEMI	18	18	27.82249450000	-82.78683470000	Seminole	FL	23822.00000000000	24450.00000000000	33772	106	33772	33772
2518	54TH AVE N & 105TH ST N	BAYP	18	18	27.82136920000	-82.78429410000	Seminole	FL	23822.00000000000	24450.00000000000	33772	106	33772	33772
2517	54TH AVE N & SEMINOLE BLVD	BAYP	18	18	27.82140540000	-82.78629300000	Seminole	FL	23822.00000000000	24450.00000000000	33772	106	33772	33772
2515	54TH AVE N & BLOSSOM LAKE DR	BAYP	18	18	27.82132720000	-82.78130340000	Seminole	FL	23822.00000000000	24450.00000000000	33772	106	33772	33772
2514	54TH AVE N & BLOSSOM LAKE DR	BAYP	18	18	27.82119750000	-82.78109740000	Seminole	FL	23822.00000000000	24450.00000000000	33772	106	33772	33772
2513	54TH AVE N & 102ND ST N	BAYP	18	18	27.82131200000	-82.78034970000	Seminole	FL	23822.00000000000	24450.00000000000	33772	106	33772	33772

2512	54TH AVE N & 106TH ST N	BAYP	18	18	27.82128330000	-82.78607180000	Seminole	FL	23822.00000000000	24450.00000000000	33772	106	33772	33772
2511	54TH AVE N & 105TH ST N	BAYP	18	18	27.82124140000	-82.78397370000	Seminole	FL	23822.00000000000	24450.00000000000	33772	106	33772	33772
2510	54TH AVE N & 102ND ST N	BAYP	18	18	27.82117840000	-82.78005980000	Seminole	FL	23822.00000000000	24450.00000000000	33772	106	33772	33772
2509	54TH AVE N & 100TH WAY N	SEMI	18	18	27.82117840000	-82.77857210000	Seminole	FL	23822.00000000000	24450.00000000000	33772	106	33772	33772
7923	PARK BLVD & 113TH ST	SEMI	65	65	27.84238820000	-82.79634090000	Seminole	FL	23822.00000000000	24450.00000000000	33772	106	33772	33772
7922	PARK BLVD & 115TH ST	SEMI	65	65	27.84322360000	-82.79838560000	Seminole	FL	23822.00000000000	24450.00000000000	33772	106	33772	33772
3018	PARK BLVD & AMBER CT	BOCA	65	65	27.84370800000	-82.80953980000	Seminole	FL	23822.00000000000	24450.00000000000	33772	106	33772	33772
3016	PARK BLVD & 120TH ST	BOCA	65	65	27.84365080000	-82.80596160000	Seminole	FL	23822.00000000000	24450.00000000000	33772	106	33772	33772
3015	PARK BLVD & THE PINELLAS TRL	BOCA	65	65	27.84361840000	-82.80373380000	Seminole	FL	23822.00000000000	24450.00000000000	33772	106	33772	33772
3014	PARK BLVD & 117TH ST	SEMI	65	65	27.84359930000	-82.80175780000	Seminole	FL	23822.00000000000	24450.00000000000	33772	106	33772	33772
3011	PARK BLVD & RIDGE RD	SEMI	65	65	27.84356120000	-82.79986570000	Seminole	FL	23822.00000000000	24450.00000000000	33772	106	33772	33772
3007	PARK BLVD & AMBER CT	BOCA	65	65	27.84344480000	-82.80897520000	Seminole	FL	23822.00000000000	24450.00000000000	33772	106	33772	33772
3005	PARK BLVD & SEMINOLE VILLA BLVD	BOCA	65	65	27.84348490000	-82.81066890000	Seminole	FL	23822.00000000000	24450.00000000000	33772	106	33772	33772
3002	PARK BLVD & ENCINA WAY	BOCA	65	65	27.84339330000	-82.80522160000	Seminole	FL	23822.00000000000	24450.00000000000	33772	106	33772	33772
3001	PARK BLVD & 117TH ST	SEMI	65	65	27.84334560000	-82.80190280000	Seminole	FL	23822.00000000000	24450.00000000000	33772	106	33772	33772
2999	PARK BLVD & RIDGE RD	BOCA	65	65	27.84331890000	-82.79919430000	Seminole	FL	23822.00000000000	24450.00000000000	33772	106	33772	33772
2967	PARK BLVD & 113TH ST	BOCA	65	65	27.84268760000	-82.79634860000	Seminole	FL	23822.00000000000	24450.00000000000	33772	106	33772	33772
7990	102 ND AVE & SEMINOLE BLVD	BOCA	58	58	27.86533360000	-82.78408050000	Largo	FL	18117.00000000000	18482.00000000000	33773	107	33773	33773
7989	BRYAN DAIRY RD & # 7105	PINE	58	58	27.87226100000	-82.73735810000	Largo	FL	18117.00000000000	18482.00000000000	33773	107	33773	33773
7985	BELCHER RD S & 126TH AVE	LARG	62	62	27.88687520000	-82.74585720000	Largo	FL	18117.00000000000	18482.00000000000	33773	107	33773	33773
7917	66TH ST & 114TH AVE N	STPE	79	79	27.87660790000	-82.72882080000	Largo	FL	18117.00000000000	18482.00000000000	33773	107	33773	33773
6677	66TH ST & BRYAN DAIRY RD	PINE	79	79	27.87241360000	-82.72910310000	Largo	FL	18117.00000000000	18482.00000000000	33773	107	33773	33773
6213	ULMERTON PARK N RIDE LOT	LARG	300	300	27.89390370000	-82.76007080000	Largo	FL	18117.00000000000	18482.00000000000	33773	107	33773	33773
6096	BRYAN DAIRY RD & 72ND ST N	PINE	58	58	27.87228010000	-82.73870850000	Largo	FL	18117.00000000000	18482.00000000000	33773	107	33773	33773
6029	BRYAN DAIRY RD & 66TH ST	STPE	58	58	27.87189870000	-82.72861480000	Largo	FL	18117.00000000000	18482.00000000000	33773	107	33773	33773
3744	ULMERTON RD & LARGO SHOPPING MAL	LARG	59	59	27.89451220000	-82.78250120000	Largo	FL	18117.00000000000	18482.00000000000	33773	107	33773	33773
3743	ULMERTON RD & WASHINGTON AVE	LARG	59	59	27.89453320000	-82.77544400000	Largo	FL	18117.00000000000	18482.00000000000	33773	107	33773	33773
3742	ULMERTON RD & SEMINOLE BLVD	LARG	59	59	27.89448930000	-82.78578950000	Largo	FL	18117.00000000000	18482.00000000000	33773	107	33773	33773
3740	ULMERTON RD & MADISON AVE	CLEA	59	59	27.89452170000	-82.77357480000	Largo	FL	18117.00000000000	18482.00000000000	33773	107	33773	33773
3739	ULMERTON RD & LAKE AVE SE	CLEA	59	59	27.89449310000	-82.77027130000	Largo	FL	18117.00000000000	18482.00000000000	33773	107	33773	33773
3735	ULMERTON RD & 92ND ST	CLEA	59	59	27.89444160000	-82.76702120000	Largo	FL	18117.00000000000	18482.00000000000	33773	107	33773	33773
3734	ULMERTON RD & TALL PINES DR	LARG	59	59	27.89432330000	-82.75755310000	Largo	FL	18117.00000000000	18482.00000000000	33773	107	33773	33773
3730	ULMERTON RD & STARKEY RD	LARG	59	59	27.89433100000	-82.76086430000	Largo	FL	18117.00000000000	18482.00000000000	33773	107	33773	33773
3728	ULMERTON RD & CUMBERLAND DR	LARG	59	59	27.89421460000	-82.74898530000	Largo	FL	18117.00000000000	18482.00000000000	33773	107	33773	33773
3683	ULMERTON RD & # 6484	STPE	59	59, 79	27.89351460000	-82.72622680000	Largo	FL	18117.00000000000	18482.00000000000	33773	107	33773	33773
3669	BELCHER RD S & # 13294	LARG	62	62	27.89311790000	-82.74594880000	Largo	FL	18117.00000000000	18482.00000000000	33773	107	33773	33773
3667	LARGO SHOPPING MALL	LARG	18	18, 59	27.89271550000	-82.78212740000	Largo	FL	18117.00000000000	18482.00000000000	33773	107	33773	33773
3664	US HWY 19 N & # 13348	STPE	34	34	27.89258190000	-82.72215270000	Largo	FL	18117.00000000000	18482.00000000000	33773	107	33773	33773
3660	66TH ST N & ULMERTON RD	LARG	79	79	27.89222910000	-82.72907260000	Largo	FL	18117.00000000000	18482.00000000000	33773	107	33773	33773
3657	66TH ST N & # 13261	LARG	79	79	27.89203070000	-82.72875980000	Largo	FL	18117.00000000000	18482.00000000000	33773	107	33773	33773
3651	LARGO SHOPPING MALL	LARG	18	18, 59	27.89223860000	-82.78483580000	Largo	FL	18117.00000000000	18482.00000000000	33773	107	33773	33773
3634	LARGO SHOPPING MALL	LARG	18	18, 59	27.89114570000	-82.78418730000	Largo	FL	18117.00000000000	18482.00000000000	33773	107	33773	33773
3631	BELCHER RD S & POWDERHORN CIR	LARG	62	62	27.89073940000	-82.74591060000	Largo	FL	18117.00000000000	18482.00000000000	33773	107	33773	33773
3627	US HWY 19 N & 62ND ST N	STPE	34	34	27.89048770000	-82.72064210000	Largo	FL	18117.00000000000	18482.00000000000	33773	107	33773	33773
3622	66TH ST N & # 13055	LARG	79	79	27.89054110000	-82.72881320000	Largo	FL	18117.00000000000	18482.00000000000	33773	107	33773	33773
3620	SEMINOLE BLVD & LARGO SHOPPING MA	LARG	18	18	27.89048000000	-82.78691100000	Largo	FL	18117.00000000000	18482.00000000000	33773	107	33773	33773
3617	66TH ST N & # 13024	LARG	79	79	27.88998990000	-82.72925570000	Largo	FL	18117.00000000000	18482.00000000000	33773	107	33773	33773
3615	BELCHER RD S & SHADOW RUN	LARG	62	62	27.88936230000	-82.74589540000	Largo	FL	18117.00000000000	18482.00000000000	33773	107	33773	33773
3611	US HWY 19 N & # 12810	STPE	34	34	27.88856120000	-82.71920010000	Largo	FL	18117.00000000000	18482.00000000000	33773	107	33773	33773
3601	BELCHER RD S & TIBURON DR	LARG	62	62	27.88810540000	-82.74598690000	Largo	FL	18117.00000000000	18482.00000000000	33773	107	33773	33773
3594	SEMINOLE BLVD & 126TH AVE	LARG	18	18	27.88732530000	-82.78691860000	Largo	FL	18117.00000000000	18482.00000000000	33773	107	33773	33773
3589	BELCHER RD S & 126TH AVE	LARG	62	62	27.88699530000	-82.74556730000	Largo	FL	18117.00000000000	18482.00000000000	33773	107	33773	33773
3587	66TH ST N & 126TH AVE N	LARG	79	79	27.88709450000	-82.72882080000	Largo	FL	18117.00000000000	18482.00000000000	33773	107	33773	33773
3584	66TH ST N & 126TH AVE N	STPE	79	79	27.88605880000	-82.72927860000	Largo	FL	18117.00000000000	18482.00000000000	33773	107	33773	33773
3575	BELCHER RD S & 124TH AVE	PINE	62	62	27.88586240000	-82.74585720000	Largo	FL	18117.00000000000	18482.00000000000	33773	107	33773	33773
3570	BELCHER RD S & 124TH AVE	PINE	62	62	27.88545800000	-82.74556730000	Largo	FL	18117.00000000000	18482.00000000000	33773	107	33773	33773
3567	US HWY 19 N & # 12400	PINE	34	34	27.88484950000	-82.71656040000	Largo	FL	18117.00000000000	18482.00000000000	33773	107	33773	33773
3554	SAILWINDS BLVD N & HERITAGE APTS	BOCA	18	18	27.88231090000	-82.78090670000	Largo	FL	18117.00000000000	18482.00000000000	33773	107	33773	33773
3549	66TH ST N & 123RD AVE N	STPE	79	79	27.88400460000	-82.72882840000	Largo	FL	18117.00000000000	18482.00000000000	33773	107	33773	33773
3547	122ND AVE & 103RD ST	LARG	18	18	27.88374330000	-82.78240200000	Largo	FL	18117.00000000000	18482.00000000000	33773	107	33773	33773
3546	122ND AVE & 104TH LN	LARG	18	18	27.88373950000	-82.78420260000	Largo	FL	18117.00000000000	18482.00000000000	33773	107	33773	33773
3545	122ND AVE & 104TH ST	LARG	18	18	27.88362500000	-82.78314210000	Largo	FL	18117.00000000000	18482.00000000000	33773	107	33773	33773
3541	SAILWINDS BLVD N & 122ND AVE	BOCA	18	18	27.88355060000	-82.78076930000	Largo	FL	18117.00000000000	18482.00000000000	33773	107	33773	33773
3540	SAILWINDS BLVD S & HERITAGE APTS	BOCA	18	18	27.88150020000	-82.78091430000	Largo	FL	18117.00000000000	18482.00000000000	33773	107	33773	33773
3539	BELCHER RD S & # 12395	PINE	62	62	27.88327220000	-82.74555970000	Largo	FL	18117.00000000000	18482.00000000000	33773	107	33773	33773
3535	BELCHER RD S & # 12216	PINE	62	62	27.88286400000	-82.74583440000	Largo	FL	18117.00000000000	18482.00000000000	33773	107	33773	33773
3530	HERITAGE APARTMENTS	BOCA	18	18	27.88221170000	-82.78076170000	Largo	FL	18117.00000000000	18482.00000000000	33773	107	33773	33773
3529	66TH ST N & 121ST AVE N	STPE	79	79	27.88217740000	-82.72885890000	Largo	FL	18117.00000000000	18482.00000000000	33773	107	33773	33773
3523	66TH ST N & 121ST AVE N	PINE	79	79	27.88151550000	-82.72927090000	Largo	FL	18117.00000000000	18482.00000000000	33773	107	33773	33773
3514	SAILWINDS BLVD S & 118TH TER	BOCA	18	18	27.88076210000	-82.78089900000	Largo	FL	18117.00000000000	18482.00000000000	33773	107	33773	33773
3488	118TH TER & 102ND ST	BOCA	18	18	27.88016700000	-82.78140260000	Largo	FL	18117.00000000000	18482.00000000000	33773	107	33773	33773
3487	SAILWINDS BLVD S & HERITAGE APTS	BOCA	18	18	27.88080790000	-82.78076170000	Largo	FL	18117.00000000000	18482.00000000000	33773	107	33773	33773
3485	118TH TER & 104TH ST	BOCA	18	18	27.88028340000	-82.78182980000	Largo	FL	18117.00000000000	18482.00000000000	33773	107	33773	33773
3482	SEMINOLE BLVD & WALSINGHAM RD	BOCA	18	18	27.87985040000	-82.78688050000	Largo	FL	18117.00000000000	18482.00000000000	33773	107	33773	33773
3481	BELCHER RD S & 118TH AVE	PINE	62	62	27.87992100000	-82.74551390000	Largo	FL	18117.00000000000	18482.00000000000	33773	107	33773	33773
3478	BELCHER RD S & 118TH AVE	PINE	62	62	27.87939260000	-82.74581150000	Largo	FL	18117.00000000000	18482.00000000000	33773	107	33773	33773
3475	66TH ST N & 118TH AVE N	PINE	79	79	27.87935450000	-82.72886660000	Largo	FL	18117.00000000000	18482.00000000000	33773	107	33773	33773
3467	104TH ST & 118TH AVE	BOCA	18	18	27.87933540000	-82.78230290000	Largo	FL	18117.00000000000	18482.00000000000	33773	107	33773	33773
3455	66TH ST N & 118TH AVE N	PINE	79	79	27.87876320000	-82.72925570000	Largo	FL	18117.00000000000	18482.00000000000	33773	107	33773	33773
3450	104TH ST & 118TH AVE	BOCA	18	18	27.87962530000	-82.78215030000	Largo	FL	18117.00000000000	18482.00000000000	33773	107	33773	33773
3449	104TH ST & 117TH DR	BOCA	18	18	27.87835500000	-82.78252410000	Largo	FL	18117.00000000000	18482.00000000000	33773	107	33773	33773
3448	BELCHER RD S & # 11701	PINE	62	62	27.87852480000	-82.74550630000	Largo	FL	18117.00000000000	18482.00000000000	33773	107	33773	33773
3444	104TH ST & 117TH DR	BOCA	18	18	27.87802890000	-82.78282170000	Largo	FL	18117.00000000000	18482.00000000000	33773	107	33773	33773
3436	104TH ST & 114TH TER	BOCA	18	18	27.87696650000	-82.78285980000	Largo	FL	18117.00000000000	18482.00000000000	33773	107	33773	33773
3431	104TH ST & 114TH TER	BOCA	18	18	27.87680240000	-82.78299710000	Largo	FL	18117.00000000000	18482.00000000000	33773	107	33773	33773
3429	SEMINOLE BLVD & 114TH PL	BOCA	18	18	27.87623600000	-82.78688050000	Largo	FL	18117.00000000000	18482.00000000000	33773	107	33773	33773
3426	BELCHER RD S & 114TH AVE	PINE	62	62	27.87622070000	-82.74546810000	Largo	FL	18117.00000000000	18482.00000000000	33773	107	33773	33773
3425	BELCHER RD S & 114TH AVE	PINE	62	62	27.87561230000	-82.74576570000	Largo	FL	18117.00000000000	18482.00000000000	33773	107	33773	33773
3417	104TH ST & 112TH AVE	BOCA	18	18	27.87486270000	-82.78285980000	Largo	FL	18117.00000000000	18482.00000000000	33773	107	33773	33773
3410	104TH ST & 111TH PL	BOCA	18	18	27.87425230000	-82.78300480000	Largo	FL	18117.00000000000	18482.00000000000	33773	107	33773	33773
3405	SEMINOLE BLVD & # 10011	BOCA	18	18	27.87318420000	-82.78687290000	Largo	FL	18117.00000000000	18482.00000000000	33773	107	33773	33773
3404	110TH AVE & 105TH LN	BOCA	18	18	27.87279130000	-82.78563690000	Largo	FL	18117.00000000000	18482.00000000000	33773	107	33773	33773
3403	BRYAN DAIRY RD & 97TH ST	STPE	58	58	27.86540410000	-82.77315520000	Largo	FL	18117.00000000000	18482.00000000000	33773	107	33773	33773
3402	110TH AVE & 104TH ST	BOCA	18	18	27.87264060000	-82.78300480000	Largo	FL	18117.00000000000	18482.00000000000	33773	107	33773	33773

3401	110TH AVE & 106TH ST	BOCA	18	18	27.87265780000	-82.78429410000	Largo	FL	18117.00000000000	18482.00000000000	33773	107	33773	33773
3400	110TH AVE & 106TH LN	BOCA	18	18	27.87267490000	-82.78590390000	Largo	FL	18117.00000000000	18482.00000000000	33773	107	33773	33773
3399	BRYAN DAIRY RD & # 9011	CLEA	58	58	27.87266920000	-82.76483920000	Largo	FL	18117.00000000000	18482.00000000000	33773	107	33773	33773
3398	66TH ST & BRYAN DAIRY RD	STPE	79	79	27.87257000000	-82.72872160000	Largo	FL	18117.00000000000	18482.00000000000	33773	107	33773	33773
3396	110TH AVE & 106TH ST	BOCA	18	18	27.87277980000	-82.78479770000	Largo	FL	18117.00000000000	18482.00000000000	33773	107	33773	33773
3394	BRYAN DAIRY RD & 66TH ST N	PINE	58	58	27.87206840000	-82.72842410000	Largo	FL	18117.00000000000	18482.00000000000	33773	107	33773	33773
3391	104TH ST & 110TH AVE	BOCA	18	18	27.87277220000	-82.78298190000	Largo	FL	18117.00000000000	18482.00000000000	33773	107	33773	33773
3390	BELCHER RD S & BRYAN DAIRY RD	PINE	62	62	27.87285040000	-82.74543000000	Largo	FL	18117.00000000000	18482.00000000000	33773	107	33773	33773
3389	BRYAN DAIRY RD & # 7811	PINE	58	58	27.87238880000	-82.74742130000	Largo	FL	18117.00000000000	18482.00000000000	33773	107	33773	33773
3388	BRYAN DAIRY RD & # 8261	PINE	58	58	27.87236790000	-82.75125120000	Largo	FL	18117.00000000000	18482.00000000000	33773	107	33773	33773
3387	BRYAN DAIRY RD & STARKEY RD	CLEA	58	58	27.87264630000	-82.76342010000	Largo	FL	18117.00000000000	18482.00000000000	33773	107	33773	33773
3385	BRYAN DAIRY RD & BELCHER RD S	PINE	58	58	27.87238120000	-82.74631500000	Largo	FL	18117.00000000000	18482.00000000000	33773	107	33773	33773
3384	BRYAN DAIRY RD & # 8791	STPE	58	58	27.87239270000	-82.75965120000	Largo	FL	18117.00000000000	18482.00000000000	33773	107	33773	33773
3382	BRYAN DAIRY RD & 76TH CT	PINE	58	58	27.87233920000	-82.74340060000	Largo	FL	18117.00000000000	18482.00000000000	33773	107	33773	33773
3381	BRYAN DAIRY RD & STARKEY RD	STPE	58	58	27.87227440000	-82.76133730000	Largo	FL	18117.00000000000	18482.00000000000	33773	107	33773	33773
3380	BRYAN DAIRY RD & 74TH ST N	PINE	58	58	27.87232780000	-82.74177550000	Largo	FL	18117.00000000000	18482.00000000000	33773	107	33773	33773
3379	BRYAN DAIRY RD & 69TH ST N	PINE	58	58	27.87215420000	-82.73437500000	Largo	FL	18117.00000000000	18482.00000000000	33773	107	33773	33773
3378	BRYAN DAIRY RD & 76TH CT	PINE	58	58	27.87211230000	-82.74273680000	Largo	FL	18117.00000000000	18482.00000000000	33773	107	33773	33773
3377	BRYAN DAIRY RD & MEADOWBROOK DR	STPE	58	58	27.87215040000	-82.75945280000	Largo	FL	18117.00000000000	18482.00000000000	33773	107	33773	33773
3376	BRYAN DAIRY RD & BELCHER RD	PINE	58	58	27.87215420000	-82.74495700000	Largo	FL	18117.00000000000	18482.00000000000	33773	107	33773	33773
3373	BRYAN DAIRY RD & #7300	PINE	58	58	27.87206840000	-82.74054720000	Largo	FL	18117.00000000000	18482.00000000000	33773	107	33773	33773
3372	BRYAN DAIRY RD & # 8250	STPE	58	58	27.87214090000	-82.75517270000	Largo	FL	18117.00000000000	18482.00000000000	33773	107	33773	33773
3355	SEMINOLE BLVD & 110TH AVE	BOCA	18	18	27.87101550000	-82.78683470000	Largo	FL	18117.00000000000	18482.00000000000	33773	107	33773	33773
3340	SEMINOLE BLVD & 106TH AVE	BOCA	18	18	27.86949540000	-82.78681950000	Largo	FL	18117.00000000000	18482.00000000000	33773	107	33773	33773
3288	102ND AVE & # 9700	STPE	58	58	27.86514470000	-82.77357480000	Largo	FL	18117.00000000000	18482.00000000000	33773	107	33773	33773
6508	STARKEY RD & 130TH AVE	LARG	73	73	27.89083480000	-82.76221470000	Largo	FL	18117.00000000000	18482.00000000000	33773	107	33773	33773
3677	STARKEY RD & 132ND AVE	LARG	73	73	27.89358520000	-82.76255040000	Largo	FL	18117.00000000000	18482.00000000000	33773	107	33773	33773
3642	STARKEY RD & 131ST AVE	LARG	73	73	27.89251520000	-82.76224520000	Largo	FL	18117.00000000000	18482.00000000000	33773	107	33773	33773
3635	STARKEY RD & 130TH AVE	LARG	73	73	27.89103700000	-82.76249690000	Largo	FL	18117.00000000000	18482.00000000000	33773	107	33773	33773
3608	STARKEY RD & # 12778	CLEA	73	73	27.88867380000	-82.76251980000	Largo	FL	18117.00000000000	18482.00000000000	33773	107	33773	33773
3597	STARKEY RD & 126TH AVE	CLEA	73	73	27.88738630000	-82.76219180000	Largo	FL	18117.00000000000	18482.00000000000	33773	107	33773	33773
3558	STARKEY RD & SOMERSET DR	CLEA	73	73	27.88438030000	-82.76248930000	Largo	FL	18117.00000000000	18482.00000000000	33773	107	33773	33773
3557	STARKEY RD & ENTERPRISE BLVD	CLEA	73	73	27.88417820000	-82.76219940000	Largo	FL	18117.00000000000	18482.00000000000	33773	107	33773	33773
3533	STARKEY RD & 122ND AVE	CLEA	73	73	27.88216590000	-82.76248170000	Largo	FL	18117.00000000000	18482.00000000000	33773	107	33773	33773
3527	STARKEY RD & 122ND AVE	CLEA	73	73	27.88205530000	-82.76219940000	Largo	FL	18117.00000000000	18482.00000000000	33773	107	33773	33773
3505	STARKEY RD & 118TH AVE	CLEA	73	73	27.88070110000	-82.76222990000	Largo	FL	18117.00000000000	18482.00000000000	33773	107	33773	33773
3474	STARKEY RD & WALSINGHAM RD	CLEA	73	73	27.87934110000	-82.76248170000	Largo	FL	18117.00000000000	18482.00000000000	33773	107	33773	33773
3440	STARKEY RD & 115TH AVE	CLEA	73	73	27.87767030000	-82.76229860000	Largo	FL	18117.00000000000	18482.00000000000	33773	107	33773	33773
3435	STARKEY RD & SOUTHERN COMFORT DR	CLEA	73	73	27.87671280000	-82.76245120000	Largo	FL	18117.00000000000	18482.00000000000	33773	107	33773	33773
3428	STARKEY RD & FAIRWEATHER DR	CLEA	73	73	27.87612720000	-82.76221470000	Largo	FL	18117.00000000000	18482.00000000000	33773	107	33773	33773
3418	STARKEY RD & FAIRWEATHER DR	CLEA	73	73	27.87498660000	-82.76245880000	Largo	FL	18117.00000000000	18482.00000000000	33773	107	33773	33773
3408	STARKEY RD & LARGO LAKES DR	CLEA	73	73	27.87327000000	-82.76217650000	Largo	FL	18117.00000000000	18482.00000000000	33773	107	33773	33773
8362	WALSINGHAM RD & OAKHURST RD W	LARG	59	59	27.88035010000	-82.83300020000	Largo	FL	20162.00000000000	21542.00000000000	33774	108	33774	33774
7973	ULMERTON RD & 125TH AVE	LARG	59	59	27.88364980000	-82.81226350000	Largo	FL	20162.00000000000	21542.00000000000	33774	108	33774	33774
7935	WILCOX ST & MARY SUE ST	LARG	61	61	27.89120860000	-82.81745150000	Largo	FL	20162.00000000000	21542.00000000000	33774	108	33774	33774
6607	VONN RD & 125TH AVE	LARG	61	61	27.88684650000	-82.81995390000	Largo	FL	20162.00000000000	21542.00000000000	33774	108	33774	33774
6598	WALSINGHAM RD & VONN RD	LARG	59	59	27.88043020000	-82.81880950000	Largo	FL	20162.00000000000	21542.00000000000	33774	108	33774	33774
6360	WALSINGHAM RD & 143RD ST	LARG	59	59	27.88052750000	-82.83639530000	Largo	FL	20162.00000000000	21542.00000000000	33774	108	33774	33774
6359	WALSINGHAM RD & INDIAN ROCKS SHOP	LARG	59	59	27.88049320000	-82.83331300000	Largo	FL	20162.00000000000	21542.00000000000	33774	108	33774	33774
6347	WALSINGHAM RD & 143RD ST	LARG	59	59	27.88031960000	-82.83605190000	Largo	FL	20162.00000000000	21542.00000000000	33774	108	33774	33774
6346	WALSINGHAM RD & VONN RD	LARG	59	59	27.88018610000	-82.81954960000	Largo	FL	20162.00000000000	21542.00000000000	33774	108	33774	33774
3776	134TH AVE & RAINBOW VILLAGE	RIDG	61	61	27.89495280000	-82.80905150000	Largo	FL	20162.00000000000	21542.00000000000	33774	108	33774	33774
3769	134TH AVE & FIREHOUSE DRIVEWAY	RIDG	61	61	27.89483450000	-82.80948640000	Largo	FL	20162.00000000000	21542.00000000000	33774	108	33774	33774
3761	WASHINGTON DR & 134TH AVE	RIDG	61	61	27.89478110000	-82.81021120000	Largo	FL	20162.00000000000	21542.00000000000	33774	108	33774	33774
3756	WASHINGTON DR & 134TH AVE	RIDG	61	61	27.89441110000	-82.81036380000	Largo	FL	20162.00000000000	21542.00000000000	33774	108	33774	33774
3682	WASHINGTON DR & LINCOLN PL	RIDG	61	61	27.89385990000	-82.81018830000	Largo	FL	20162.00000000000	21542.00000000000	33774	108	33774	33774
3668	WASHINGTON DR & LINCOLN PL	RIDG	61	61	27.89286800000	-82.81091310000	Largo	FL	20162.00000000000	21542.00000000000	33774	108	33774	33774
3658	WASHINGTON DR & JEFFERSON CIR	RIDG	61	61	27.89210320000	-82.81088260000	Largo	FL	20162.00000000000	21542.00000000000	33774	108	33774	33774
3648	WASHINGTON DR & 130TH AVE	RIDG	61	61	27.89160920000	-82.81092070000	Largo	FL	20162.00000000000	21542.00000000000	33774	108	33774	33774
3646	130TH AVE & 125TH ST	RIDG	61	61	27.89129260000	-82.81145480000	Largo	FL	20162.00000000000	21542.00000000000	33774	108	33774	33774
3645	WILCOX ST & PINE ST	LARG	61	61	27.89132500000	-82.81623080000	Largo	FL	20162.00000000000	21542.00000000000	33774	108	33774	33774
3644	WILCOX ST & MARY SUE ST	LARG	61	61	27.89133070000	-82.81771090000	Largo	FL	20162.00000000000	21542.00000000000	33774	108	33774	33774
3643	WILCOX ST & CAMPBELL LN	RIDG	61	61	27.89125630000	-82.81443020000	Largo	FL	20162.00000000000	21542.00000000000	33774	108	33774	33774
3641	WILCOX ST & VONN RD	LARG	61	61	27.89120670000	-82.81942750000	Largo	FL	20162.00000000000	21542.00000000000	33774	108	33774	33774
3640	WILCOX RD & PINE ST	RIDG	61	61	27.89119150000	-82.81573490000	Largo	FL	20162.00000000000	21542.00000000000	33774	108	33774	33774
3638	130TH AVE & CAMPBELL LN	RIDG	61	61	27.89113430000	-82.81407170000	Largo	FL	20162.00000000000	21542.00000000000	33774	108	33774	33774
3637	130 AVE N & JACKSON ST	RIDG	61	61	27.89117620000	-82.81139370000	Largo	FL	20162.00000000000	21542.00000000000	33774	108	33774	33774
3636	VONN RD & WILCOX RD	LARG	61	61	27.89091680000	-82.82009120000	Largo	FL	20162.00000000000	21542.00000000000	33774	108	33774	33774
3633	ULMERTON RD & WILCOX ST	CLEA	59	59	27.89095880000	-82.80995940000	Largo	FL	20162.00000000000	21542.00000000000	33774	108	33774	33774
3629	ULMERTON RD & 130 AVE N	CLEA	59	59	27.89095500000	-82.80967710000	Largo	FL	20162.00000000000	21542.00000000000	33774	108	33774	33774
3613	VONN RD & MILL POND W	LARG	61	61	27.88958360000	-82.81995390000	Largo	FL	20162.00000000000	21542.00000000000	33774	108	33774	33774
3609	VONN RD & BOYETTE CIR	LARG	61	61	27.88857460000	-82.82008360000	Largo	FL	20162.00000000000	21542.00000000000	33774	108	33774	33774
3586	ULMERTON RD & JACKSON ST	CLEA	59	59	27.88606830000	-82.81138610000	Largo	FL	20162.00000000000	21542.00000000000	33774	108	33774	33774
3582	ULMERTON RD & JACKSON ST	CLEA	59	59	27.88611980000	-82.81165310000	Largo	FL	20162.00000000000	21542.00000000000	33774	108	33774	33774
3568	VONN RD & 124TH AVE	LARG	61	61	27.88522150000	-82.82009890000	Largo	FL	20162.00000000000	21542.00000000000	33774	108	33774	33774
3563	VONN RD & 123RD AVE	LARG	61	61	27.88460160000	-82.81996920000	Largo	FL	20162.00000000000	21542.00000000000	33774	108	33774	33774
3550	ULMERTON RD & 122ND AVE	LARG	59	59	27.88395500000	-82.81239320000	Largo	FL	20162.00000000000	21542.00000000000	33774	108	33774	33774
3538	VONN RD & # 12281	LARG	61	61	27.88314440000	-82.81995390000	Largo	FL	20162.00000000000	21542.00000000000	33774	108	33774	33774
3536	VONN RD & # 12106	LARG	61	61	27.88299750000	-82.82009120000	Largo	FL	20162.00000000000	21542.00000000000	33774	108	33774	33774
3522	VONN RD & WALSINGHAM RD	LARG	61	61	27.88144490000	-82.81994630000	Largo	FL	20162.00000000000	21542.00000000000	33774	108	33774	33774
3521	VONN RD & WALSINGHAM RD	LARG	61	61	27.88102150000	-82.82008360000	Largo	FL	20162.00000000000	21542.00000000000	33774	108	33774	33774
3519	WALSINGHAM RD & # 14674	LARG	59	59	27.88099670000	-82.84225460000	Largo	FL	20162.00000000000	21542.00000000000	33774	108	33774	33774
3516	ULMERTON RD & WALSINGHAM RD	CLEA	59	59	27.88104820000	-82.81459050000	Largo	FL	20162.00000000000	21542.00000000000	33774	108	33774	33774
3513	INDIAN ROCKS SC - SHELTER - A	LARG	61	61	27.88094710000	-82.83258060000	Largo	FL	20162.00000000000	21542.00000000000	33774	108	33774	33774
3511	WALSINGHAM RD & # 12919	SEMI	59	59	27.88080600000	-82.81568910000	Largo	FL	20162.00000000000	21542.00000000000	33774	108	33774	33774
3510	WALSINGHAM RD & 146TH ST	LARG	59	59	27.88055800000	-82.83987430000	Largo	FL	20162.00000000000	21542.00000000000	33774	108	33774	33774
3503	WALSINGHAM RD & 137TH ST	LARG	59	59, 61	27.88052180000	-82.82897950000	Largo	FL	20162.00000000000	21542.00000000000	33774	108	33774	33774
3501	WALSINGHAM RD & LAKE DR	LARG	59	59, 61	27.88051220000	-82.82575230000	Largo	FL	20162.00000000000	21542.00000000000	33774	108	33774	33774
3499	WALSINGHAM RD & # 13141	LARG	59	59, 61	27.88043020000	-82.82074740000	Largo	FL	20162.00000000000	21542.00000000000	33774	108	33774	33774
3498	WALSINGHAM RD & HAMLIN BLVD	LARG	59	59	27.88036350000	-82.83992000000	Largo	FL	20162.00000000000	21542.00000000000	33774	108	33774	33774
3497	WALSINGHAM RD & 137TH ST	LARG	59	59, 61	27.88022040000	-82.82865140000	Largo	FL	20162.00000000000	21542.00000000000	33774	108	33774	33774
3496	WALSINGHAM RD & OAKHURST RD	LARG	59	59, 61	27.88029670000	-82.83047490000	Largo	FL	20162.00000000000	21542.00000000000	33774	108	33774	33774
3491	WALSINGHAM RD & OVAL DR	LARG	59	59, 61	27.88024330000	-82.82562260000	Largo	FL	20162.00000000000	21542.00000000000	33774	108	33774	33774
3490	WALSINGHAM RD & HIBISCUS RD	LARG	59	59, 61	27.88022040000	-82.82361600000	Largo	FL	20162.00000000000	21542.00000000000	33774	108	33774	33774

8414	INDIAN ROCKS RD & WALSINGHAM RD	LARG	65	65	27.88104250000	-82.83227540000	Largo	FL	20162.00000000000	21542.00000000000	33774	108	33774	33774
8307	INDIAN ROCKS RD & SIESTA RD	LARG	65	65	27.89289090000	-82.83136750000	Largo	FL	20162.00000000000	21542.00000000000	33774	108	33774	33774
7944	DRYER AVE & INDIAN ROCKS RD	LARG	65	65	27.90216260000	-82.82211300000	Largo	FL	20162.00000000000	21542.00000000000	33774	108	33774	33774
7929	OAKHURST RD & BREWSTER DR	CLEA	65	65	27.87077710000	-82.83242800000	Largo	FL	20162.00000000000	21542.00000000000	33774	108	33774	33774
6526	OAKHURST RD & SUNSET DR	CLEA	65	65	27.87175180000	-82.83226780000	Largo	FL	20162.00000000000	21542.00000000000	33774	108	33774	33774
3862	DRYER AVE & GLADYS ST	LARG	65	65	27.90218160000	-82.81995390000	Largo	FL	20162.00000000000	21542.00000000000	33774	108	33774	33774
3857	DRYER AVE & INDIAN ROCKS RD	LARG	65	65	27.90234380000	-82.82292180000	Largo	FL	20162.00000000000	21542.00000000000	33774	108	33774	33774
3856	DRYER AVE & PINE ST	LARG	65	65	27.90218160000	-82.81572720000	Largo	FL	20162.00000000000	21542.00000000000	33774	108	33774	33774
3854	DRYER AVE & MARTIN ST	LARG	65	65	27.90219120000	-82.81854250000	Largo	FL	20162.00000000000	21542.00000000000	33774	108	33774	33774
3842	INDIAN ROCKS RD & ADRIAN AVE	LARG	65	65	27.90098190000	-82.82423400000	Largo	FL	20162.00000000000	21542.00000000000	33774	108	33774	33774
3832	INDIAN ROCKS RD & ADRIAN AVE	LARG	65	65	27.90094180000	-82.82408140000	Largo	FL	20162.00000000000	21542.00000000000	33774	108	33774	33774
3823	INDIAN ROCKS RD & ANGLERS LN	LARG	65	65	27.89894870000	-82.82557680000	Largo	FL	20162.00000000000	21542.00000000000	33774	108	33774	33774
3820	INDIAN ROCKS RD & PENELOPE LN	LARG	65	65	27.89909930000	-82.82531740000	Largo	FL	20162.00000000000	21542.00000000000	33774	108	33774	33774
3812	INDIAN ROCKS RD & CHURCH CREEK PT	LARG	65	65	27.89780810000	-82.82706450000	Largo	FL	20162.00000000000	21542.00000000000	33774	108	33774	33774
3806	INDIAN ROCKS RD & CURCH CREEK	LARG	65	65	27.89767270000	-82.82701870000	Largo	FL	20162.00000000000	21542.00000000000	33774	108	33774	33774
3801	INDIAN ROCKS RD & OAK MANOR LN	LARG	65	65	27.89669040000	-82.82859800000	Largo	FL	20162.00000000000	21542.00000000000	33774	108	33774	33774
3798	INDIAN ROCKS RD & HARBOR HEIGHTS D	LARG	65	65	27.89694210000	-82.82812500000	Largo	FL	20162.00000000000	21542.00000000000	33774	108	33774	33774
3785	INDIAN ROCKS RD & KENT DR	LARG	65	65	27.89547160000	-82.82985690000	Largo	FL	20162.00000000000	21542.00000000000	33774	108	33774	33774
3750	INDIAN ROCKS RD & CAROL MANOR DR	LARG	65	65	27.89488410000	-82.83010100000	Largo	FL	20162.00000000000	21542.00000000000	33774	108	33774	33774
3624	INDIAN ROCKS RD & KENSINGTON OAK P	LARG	65	65	27.89033890000	-82.83251950000	Largo	FL	20162.00000000000	21542.00000000000	33774	108	33774	33774
3612	INDIAN ROCKS RD & KENSINGTON OAK P	LARG	65	65	27.89074520000	-82.83229060000	Largo	FL	20162.00000000000	21542.00000000000	33774	108	33774	33774
3607	INDIAN ROCKS RD & VICTORIA RD	LARG	65	65	27.88853450000	-82.83248140000	Largo	FL	20162.00000000000	21542.00000000000	33774	108	33774	33774
3603	INDIAN ROCKS RD & VICTORIA RD	LARG	65	65	27.88818170000	-82.83234410000	Largo	FL	20162.00000000000	21542.00000000000	33774	108	33774	33774
3588	INDIAN ROCKS RD & VALENTINE TRL	LARG	65	65	27.88656810000	-82.83249660000	Largo	FL	20162.00000000000	21542.00000000000	33774	108	33774	33774
3564	INDIAN ROCKS RD & ANONA HEIGHTS DR	LARG	65	65	27.88448520000	-82.83235930000	Largo	FL	20162.00000000000	21542.00000000000	33774	108	33774	33774
3556	INDIAN ROCKS RD & ANONA HEIGHTS DR	LARG	65	65	27.88408280000	-82.83250430000	Largo	FL	20162.00000000000	21542.00000000000	33774	108	33774	33774
3542	INDIAN ROCKS RD & ROSEMARY LN	LARG	65	65	27.88329120000	-82.83248900000	Largo	FL	20162.00000000000	21542.00000000000	33774	108	33774	33774
3451	OAKHURST RD & PAGE AVE	LARG	65	65	27.87869830000	-82.83229830000	Largo	FL	20162.00000000000	21542.00000000000	33774	108	33774	33774
3446	OAKHURST RD & # 11564	LARG	65	65	27.87974740000	-82.83253480000	Largo	FL	20162.00000000000	21542.00000000000	33774	108	33774	33774
3432	OAKHURST RD & # 11212	LARG	65	65	27.87621690000	-82.83242800000	Largo	FL	20162.00000000000	21542.00000000000	33774	108	33774	33774
3427	OAKHURST RD & 113TH AVE	CLEA	65	65	27.87647060000	-82.83229830000	Largo	FL	20162.00000000000	21542.00000000000	33774	108	33774	33774
3415	OAKHURST DR & KIMBERLY DR	CLEA	65	65	27.87515260000	-82.83228300000	Largo	FL	20162.00000000000	21542.00000000000	33774	108	33774	33774
3411	OAKHURST RD & 111TH AVE	CLEA	65	65	27.87381170000	-82.83242030000	Largo	FL	20162.00000000000	21542.00000000000	33774	108	33774	33774
3406	OAKHURST RD & PINECREST DR	CLEA	65	65	27.87360950000	-82.83226780000	Largo	FL	20162.00000000000	21542.00000000000	33774	108	33774	33774
3369	OAKHURST RD & SUNSET DR	CLEA	65	65	27.87164120000	-82.83242030000	Largo	FL	20162.00000000000	21542.00000000000	33774	108	33774	33774
3353	OAKHURST RD & WILDWOOD DR	CLEA	65	65	27.87093160000	-82.83227540000	Largo	FL	20162.00000000000	21542.00000000000	33774	108	33774	33774
3333	OAKHURST RD & 105TH AVE	CLEA	65	65	27.86866570000	-82.83229060000	Largo	FL	20162.00000000000	21542.00000000000	33774	108	33774	33774
3328	OAKHURST RD & 104TH AVE	CLEA	65	65	27.86752510000	-82.83240510000	Largo	FL	20162.00000000000	21542.00000000000	33774	108	33774	33774
3305	OAKHURST RD & 102ND AVE	CLEA	65	65	27.86596300000	-82.83225250000	Largo	FL	20162.00000000000	21542.00000000000	33774	108	33774	33774
8320	PARK BLVD & 131ST ST	BOCA	65	65	27.84354400000	-82.81885530000	Seminole	FL	11454.00000000000	12109.00000000000	33776	110	33776	33776
6649	OAKHURST RD & PARK BLVD	SEMI	65	65	27.84502220000	-82.82824710000	Seminole	FL	11454.00000000000	12109.00000000000	33776	110	33776	33776
6648	OAKHURST RD & OAK FOREST BLVD S	SEMI	65	65	27.84573750000	-82.82821660000	Seminole	FL	11454.00000000000	12109.00000000000	33776	110	33776	33776
6647	OAKHURST RD & 85TH TERR N	SEMI	65	65	27.84941670000	-82.82819370000	Seminole	FL	11454.00000000000	12109.00000000000	33776	110	33776	33776
6646	OAKHURST RD & BELLEWOOD AVE	SEMI	65	65	27.85010530000	-82.82800290000	Seminole	FL	11454.00000000000	12109.00000000000	33776	110	33776	33776
6645	OAKHURST RD & 82ND AVE	SEMI	65	65	27.84726330000	-82.82804110000	Seminole	FL	11454.00000000000	12109.00000000000	33776	110	33776	33776
6644	OAKHURST RD & OAK RUN CT	SEMI	65	65	27.84441180000	-82.82802580000	Seminole	FL	11454.00000000000	12109.00000000000	33776	110	33776	33776
6276	OAKHURST RD & 94TH AVE	BOCA	65	65	27.85829730000	-82.83209230000	Seminole	FL	11454.00000000000	12109.00000000000	33776	110	33776	33776
6210	PARK BLVD & # 13298	BOCA	65	65	27.84356690000	-82.82115170000	Seminole	FL	11454.00000000000	12109.00000000000	33776	110	33776	33776
6024	PARK BLVD & 134TH ST	BOCA	65	65	27.84384730000	-82.82475280000	Seminole	FL	11454.00000000000	12109.00000000000	33776	110	33776	33776
6023	PARK BLVD & 132ND WAY	BOCA	65	65	27.84384160000	-82.82266240000	Seminole	FL	11454.00000000000	12109.00000000000	33776	110	33776	33776
6022	PARK BLVD & 131ST ST	BOCA	65	65	27.84381480000	-82.82077030000	Seminole	FL	11454.00000000000	12109.00000000000	33776	110	33776	33776
6021	PARK BLVD & OAKHURST RD	BOCA	65	65	27.84361840000	-82.82779690000	Seminole	FL	11454.00000000000	12109.00000000000	33776	110	33776	33776
6020	PARK BLVD & 135TH ST	BOCA	65	65	27.84359930000	-82.82527920000	Seminole	FL	11454.00000000000	12109.00000000000	33776	110	33776	33776
6011	PARK BLVD & 133RD ST	BOCA	65	65	27.84356120000	-82.82316590000	Seminole	FL	11454.00000000000	12109.00000000000	33776	110	33776	33776
3301	OAKHURST RD & 102ND AVE	BOCA	65	65	27.86547280000	-82.83239750000	Seminole	FL	11454.00000000000	12109.00000000000	33776	110	33776	33776
3261	OAKHURST RD & MARTINIQUE DR	BOCA	65	65	27.86430740000	-82.83225250000	Seminole	FL	11454.00000000000	12109.00000000000	33776	110	33776	33776
3252	OAKHURST RD & DOMINICA DR	BOCA	65	65	27.86324120000	-82.83238980000	Seminole	FL	11454.00000000000	12109.00000000000	33776	110	33776	33776
3238	OAKHURST RD & BARBADOS DR	BOCA	65	65	27.86212540000	-82.83223720000	Seminole	FL	11454.00000000000	12109.00000000000	33776	110	33776	33776
3234	OAKHURST RD & YACHT CLUB BLVD	BOCA	65	65	27.86164670000	-82.83238220000	Seminole	FL	11454.00000000000	12109.00000000000	33776	110	33776	33776
3219	OAKHURST RD & BERMUDA DR	SEMI	65	65	27.86002730000	-82.83222200000	Seminole	FL	11454.00000000000	12109.00000000000	33776	110	33776	33776
3209	OAKHURST RD & MONTEGO DR	BOCA	65	65	27.85912700000	-82.83235930000	Seminole	FL	11454.00000000000	12109.00000000000	33776	110	33776	33776
3201	OAKHURST RD & MONTEGO DR	BOCA	65	65	27.85871320000	-82.83220670000	Seminole	FL	11454.00000000000	12109.00000000000	33776	110	33776	33776
3180	OAKHURST RD & OAKWOOD LN	BOCA	65	65	27.85674290000	-82.83095550000	Seminole	FL	11454.00000000000	12109.00000000000	33776	110	33776	33776
3160	OAKHURST RD & OAKWOOD LN	BOCA	65	65	27.85631560000	-82.83016200000	Seminole	FL	11454.00000000000	12109.00000000000	33776	110	33776	33776
3153	OAKHURST RD & 137TH ST	BOCA	65	65	27.85460280000	-82.82846830000	Seminole	FL	11454.00000000000	12109.00000000000	33776	110	33776	33776
3141	OAKHURST RD & 88TH AVE	BOCA	65	65	27.85495000000	-82.82850650000	Seminole	FL	11454.00000000000	12109.00000000000	33776	110	33776	33776
3128	OAKHURST RD & 87TH PL	BOCA	65	65	27.85234260000	-82.82821660000	Seminole	FL	11454.00000000000	12109.00000000000	33776	110	33776	33776
3123	OAKHURST RD & 87TH PL	BOCA	65	65	27.85200120000	-82.82802580000	Seminole	FL	11454.00000000000	12109.00000000000	33776	110	33776	33776
3020	PARK BLVD & 126TH ST	BOCA	65	65	27.84377290000	-82.81443790000	Seminole	FL	11454.00000000000	12109.00000000000	33776	110	33776	33776
3019	PARK BLVD & 125TH ST	BOCA	65	65	27.84374050000	-82.81218720000	Seminole	FL	11454.00000000000	12109.00000000000	33776	110	33776	33776
3012	PARK BLVD & # 12991	BOCA	65	65	27.84379960000	-82.81850430000	Seminole	FL	11454.00000000000	12109.00000000000	33776	110	33776	33776
3010	PARK BLVD & 128TH ST	BOCA	65	65	27.84351730000	-82.81547550000	Seminole	FL	11454.00000000000	12109.00000000000	33776	110	33776	33776
3009	PARK BLVD & 126TH ST	BOCA	65	65	27.84349250000	-82.81378170000	Seminole	FL	11454.00000000000	12109.00000000000	33776	110	33776	33776
3004	PARK BLVD & 128TH ST	BOCA	65	65	27.84377290000	-82.81632230000	Seminole	FL	11454.00000000000	12109.00000000000	33776	110	33776	33776
8297	BELCHER RD & # 9000	PINE	62	62	27.85394860000	-82.73717500000	Largo	FL	16042.00000000000	17032.00000000000	33777	111	33777	33777
8295	BELCHER RD S & 75TH ST	PINE	62	62	27.86576270000	-82.74185940000	Largo	FL	16042.00000000000	17032.00000000000	33777	111	33777	33777
7925	PARK BLVD & LAKE SEMINOLE PARK	SEMI	74	74	27.83922200000	-82.77421570000	Largo	FL	16042.00000000000	17032.00000000000	33777	111	33777	33777
7924	PARK BLVD & PEBBLE BEACH LN	SEMI	74	74	27.83923530000	-82.76986690000	Largo	FL	16042.00000000000	17032.00000000000	33777	111	33777	33777
6019	BRYAN DAIRY RD & GROVER PL	PINE	58	58	27.87185670000	-82.73099520000	Largo	FL	16042.00000000000	17032.00000000000	33777	111	33777	33777
3374	BRYAN DAIRY RD & # 8040	STPE	58	58	27.87215040000	-82.75231930000	Largo	FL	16042.00000000000	17032.00000000000	33777	111	33777	33777
3368	BRYAN DAIRY RD & ENDEAVOR WAY	PINE	58	58	27.87193110000	-82.73456570000	Largo	FL	16042.00000000000	17032.00000000000	33777	111	33777	33777
3367	BRYAN DAIRY RD & 72ND ST	PINE	58	58	27.87200550000	-82.73802190000	Largo	FL	16042.00000000000	17032.00000000000	33777	111	33777	33777
3360	BELCHER RD S & BRYAN DAIRY RD	PINE	62	62	27.87151340000	-82.74542240000	Largo	FL	16042.00000000000	17032.00000000000	33777	111	33777	33777
3359	BELCHER RD S & BRYAN DAIRY RD	PINE	62	62	27.87144660000	-82.74570470000	Largo	FL	16042.00000000000	17032.00000000000	33777	111	33777	33777
3357	66TH ST N & BRYAN DAIRY RD	PINE	79	79	27.87126540000	-82.72909550000	Largo	FL	16042.00000000000	17032.00000000000	33777	111	33777	33777
3337	BELCHER RD & # 10601	PINE	62	62	27.86894230000	-82.74471280000	Largo	FL	16042.00000000000	17032.00000000000	33777	111	33777	33777
3299	BELCHER RD S & 72ND WAY N	PINE	62	62	27.86493300000	-82.74071500000	Largo	FL	16042.00000000000	17032.00000000000	33777	111	33777	33777
3292	102ND AVE & # 9028	STPE	58	58	27.86512370000	-82.77236940000	Largo	FL	16042.00000000000	17032.00000000000	33777	111	33777	33777
3173	BELCHER RD & # 9249	PINE	62	62	27.85623930000	-82.73682400000	Largo	FL	16042.00000000000	17032.00000000000	33777	111	33777	33777
3171	BELCHER RD S & 90TH AVE	PINE	62	62	27.85592270000	-82.73710630000	Largo	FL	16042.00000000000	17032.00000000000	33777	111	33777	33777
3147	BELCHER RD & 90TH AVE	PINE	62	62	27.85406300000	-82.73687740000	Largo	FL	16042.00000000000	17032.00000000000	33777	111	33777	33777
2908	PARK BLVD & 90TH ST	STPE	74	74	27.83950040000	-82.76361850000	Largo	FL	16042.00000000000	17032.00000000000	33777	111	33777	33777
2907	PARK BLVD & 91ST ST	STPE	74	74	27.83949470000	-82.76522830000	Largo	FL	16042.00000000000	17032.00000000000	33777	111	33777	33777
2906	PARK BLVD & 92ND ST	STPE	74	74	27.83948330000	-82.76834110000	Largo	FL	16042.00000000000	17032.00000000000	33777	111	33777	33777

2905	PARK BLVD & STARKEY RD	STPE	74	74	27.83947750000	-82.76133730000	Largo	FL	16042.00000000000	17032.00000000000	33777	111	33777	33777
2904	PARK BLVD & # 9871	SEMI	74	74	27.83946800000	-82.77600860000	Largo	FL	16042.00000000000	17032.00000000000	33777	111	33777	33777
2902	PARK BLVD & GARDEN DR	STPE	74	74	27.83946420000	-82.77074430000	Largo	FL	16042.00000000000	17032.00000000000	33777	111	33777	33777
2901	PARK BLVD & 85TH LN	STPE	74	74	27.83938980000	-82.75814060000	Largo	FL	16042.00000000000	17032.00000000000	33777	111	33777	33777
2883	PARK BLVD & PARK ST	STPE	74	74	27.83922580000	-82.76101680000	Largo	FL	16042.00000000000	17032.00000000000	33777	111	33777	33777
2882	PARK BLVD & 83RD ST	STPE	74	74	27.83929630000	-82.75363920000	Largo	FL	16042.00000000000	17032.00000000000	33777	111	33777	33777
2877	PARK BLVD & 90TH ST	STPE	74	74	27.83926960000	-82.76329800000	Largo	FL	16042.00000000000	17032.00000000000	33777	111	33777	33777
2874	PARK BLVD & WESTLINKS TER	STPE	74	74	27.83924100000	-82.76763150000	Largo	FL	16042.00000000000	17032.00000000000	33777	111	33777	33777
2873	PARK BLVD & 91ST ST	STPE	74	74	27.83924480000	-82.76595310000	Largo	FL	16042.00000000000	17032.00000000000	33777	111	33777	33777
2860	PARK BLVD & 85TH LN	STPE	74	74	27.83915520000	-82.75862120000	Largo	FL	16042.00000000000	17032.00000000000	33777	111	33777	33777
2854	PARK BLVD & 84TH LN	STPE	74	74	27.83909030000	-82.75589750000	Largo	FL	16042.00000000000	17032.00000000000	33777	111	33777	33777
2843	PARK BLVD & 83RD ST	STPE	74	74	27.83903690000	-82.75341800000	Largo	FL	16042.00000000000	17032.00000000000	33777	111	33777	33777
3350	STARKEY RD & 109TH AVE	CLEA	73	73	27.87124060000	-82.76242830000	Largo	FL	16042.00000000000	17032.00000000000	33777	111	33777	33777
3346	STARKEY RD & 109TH AVE	STPE	73	73	27.87018970000	-82.76221470000	Largo	FL	16042.00000000000	17032.00000000000	33777	111	33777	33777
3323	STARKEY RD & BARDMOOR PL	STPE	73	73	27.86744310000	-82.76221470000	Largo	FL	16042.00000000000	17032.00000000000	33777	111	33777	33777
3318	STARKEY RD & # 10400	CLEA	73	73	27.86695670000	-82.76246640000	Largo	FL	16042.00000000000	17032.00000000000	33777	111	33777	33777
3256	STARKEY RD & 100TH AVE	STPE	73	73	27.86374860000	-82.76221470000	Largo	FL	16042.00000000000	17032.00000000000	33777	111	33777	33777
3251	STARKEY RD & 100TH AVE	STPE	73	73	27.86321830000	-82.76244350000	Largo	FL	16042.00000000000	17032.00000000000	33777	111	33777	33777
3222	STARKEY RD & BARDMOOR BLVD	STPE	73	73	27.86059950000	-82.76222990000	Largo	FL	16042.00000000000	17032.00000000000	33777	111	33777	33777
3214	STARKEY RD & ANTIGUA DR	STPE	73	73	27.85993770000	-82.76244350000	Largo	FL	16042.00000000000	17032.00000000000	33777	111	33777	33777
3197	STARKEY RD & 94TH AVE	STPE	73	73	27.85826490000	-82.76219180000	Largo	FL	16042.00000000000	17032.00000000000	33777	111	33777	33777
3187	STARKEY RD & 94TH AVE	STPE	73	73	27.85735320000	-82.76242070000	Largo	FL	16042.00000000000	17032.00000000000	33777	111	33777	33777
3159	STARKEY RD & 91ST TER	STPE	73	73	27.85506060000	-82.76219180000	Largo	FL	16042.00000000000	17032.00000000000	33777	111	33777	33777
3154	STARKEY RD & 90TH TER	STPE	73	73	27.85453800000	-82.76242070000	Largo	FL	16042.00000000000	17032.00000000000	33777	111	33777	33777
3133	STARKEY RD & MAGNOLIA DR	STPE	73	73	27.85286140000	-82.76219180000	Largo	FL	16042.00000000000	17032.00000000000	33777	111	33777	33777
3125	STARKEY RD & MAGNOLIA DR	STPE	73	73	27.85156060000	-82.76239780000	Largo	FL	16042.00000000000	17032.00000000000	33777	111	33777	33777
3106	STARKEY RD & 86TH AVE	STPE	73	73	27.85083390000	-82.76215360000	Largo	FL	16042.00000000000	17032.00000000000	33777	111	33777	33777
3095	STARKEY RD & 86TH AVE	STPE	73	73	27.85004040000	-82.76239780000	Largo	FL	16042.00000000000	17032.00000000000	33777	111	33777	33777
3092	STARKEY RD & JACARANDA AVE	STPE	73	73	27.84945870000	-82.76217650000	Largo	FL	16042.00000000000	17032.00000000000	33777	111	33777	33777
3086	STARKEY RD & JACARANDA AVE	STPE	73	73	27.84876250000	-82.76240540000	Largo	FL	16042.00000000000	17032.00000000000	33777	111	33777	33777
3042	STARKEY RD & FLAMEVINE AVE	STPE	73	73	27.84561350000	-82.76217650000	Largo	FL	16042.00000000000	17032.00000000000	33777	111	33777	33777
3036	STARKEY RD & FLAMEVINE AVE	STPE	73	73	27.84494020000	-82.76242070000	Largo	FL	16042.00000000000	17032.00000000000	33777	111	33777	33777
2998	STARKEY RD & 78TH AVE	STPE	73	73	27.84330940000	-82.76219940000	Largo	FL	16042.00000000000	17032.00000000000	33777	111	33777	33777
2973	STARKEY RD & 78TH AVE	STPE	73	73	27.84274290000	-82.76243590000	Largo	FL	16042.00000000000	17032.00000000000	33777	111	33777	33777
2932	STARKEY RD & PARK BLVD	STPE	73	73	27.84068490000	-82.76248930000	Largo	FL	16042.00000000000	17032.00000000000	33777	111	33777	33777
2926	STARKEY RD & PARK BLVD	STPE	73	73	27.84136770000	-82.76218410000	Largo	FL	16042.00000000000	17032.00000000000	33777	111	33777	33777
2824	PARK ST & AUGUSTA BLVD	STPE	73	73	27.83791730000	-82.76145170000	Largo	FL	16042.00000000000	17032.00000000000	33777	111	33777	33777
2823	PARK ST N & AUGUSTA BLVD	STPE	73	73	27.83801840000	-82.76123050000	Largo	FL	16042.00000000000	17032.00000000000	33777	111	33777	33777
2796	PARK ST & BURNING TREE DR	STPE	73	73	27.83648300000	-82.75864410000	Largo	FL	16042.00000000000	17032.00000000000	33777	111	33777	33777
2793	PARK ST N & 84TH LN	STPE	73	73	27.83639720000	-82.75723270000	Largo	FL	16042.00000000000	17032.00000000000	33777	111	33777	33777
7937	119TH ST & 134TH AVE	LARG	61	61	27.89515880000	-82.80367280000	Largo	FL	13300.00000000000	15043.00000000000	33778	112	33778	33778
7936	BASKIN AVE SW & 119TH ST	LARG	61	61	27.89659120000	-82.80371090000	Largo	FL	13300.00000000000	15043.00000000000	33778	112	33778	33778
6496	134TH PL & 121ST ST	RIDG	61	61	27.89567180000	-82.80615230000	Largo	FL	13300.00000000000	15043.00000000000	33778	112	33778	33778
6495	120TH ST & 134TH PL	RIDG	61	61	27.89572720000	-82.80451200000	Largo	FL	13300.00000000000	15043.00000000000	33778	112	33778	33778
6494	134TH PL & 121ST ST	RIDG	61	61	27.89553450000	-82.80606840000	Largo	FL	13300.00000000000	15043.00000000000	33778	112	33778	33778
6475	BASKIN AVE SW & 120TH ST	RIDG	61	61	27.89672660000	-82.80433650000	Largo	FL	13300.00000000000	15043.00000000000	33778	112	33778	33778
6465	121ST ST & 134TH AVE	RIDG	61	61	27.89504050000	-82.80635830000	Largo	FL	13300.00000000000	15043.00000000000	33778	112	33778	33778
6462	134TH PL & 120TH ST	RIDG	61	61	27.89552880000	-82.80455020000	Largo	FL	13300.00000000000	15043.00000000000	33778	112	33778	33778
6244	ULMERTON RD & RIDGE RD S	LARG	59	59	27.89477730000	-82.79394530000	Largo	FL	13300.00000000000	15043.00000000000	33778	112	33778	33778
3837	RIDGE RD S & VALENCIA DR	LARG	61	61	27.90088650000	-82.79547880000	Largo	FL	13300.00000000000	15043.00000000000	33778	112	33778	33778
3834	RIDGE RD S & VALENCIA DR	LARG	61	61	27.90056990000	-82.79523470000	Largo	FL	13300.00000000000	15043.00000000000	33778	112	33778	33778
3824	RIDGE RD S & ORANGEVIEW DR	LARG	61	61	27.89902500000	-82.79547880000	Largo	FL	13300.00000000000	15043.00000000000	33778	112	33778	33778
3822	SEMINOLE BLVD & ROYAL PALM CIR	LARG	18	18	27.89939310000	-82.78694150000	Largo	FL	13300.00000000000	15043.00000000000	33778	112	33778	33778
3821	RIDGE RD S & ORANGEVIEW DR	LARG	61	61	27.89870070000	-82.79521940000	Largo	FL	13300.00000000000	15043.00000000000	33778	112	33778	33778
3815	SEMINOLE BLVD & 20TH TER SW	LARG	18	18	27.89834210000	-82.78726960000	Largo	FL	13300.00000000000	15043.00000000000	33778	112	33778	33778
3810	RIDGE RD S & LAKESIDE DR	LARG	61	61	27.89790530000	-82.79518890000	Largo	FL	13300.00000000000	15043.00000000000	33778	112	33778	33778
3805	SEMINOLE BLVD & DIEFFENWORTH AVE	LARG	18	18	27.89725490000	-82.78726200000	Largo	FL	13300.00000000000	15043.00000000000	33778	112	33778	33778
3802	RIDGE RD S & GOODEN XING	LARG	61	61	27.89674380000	-82.79547120000	Largo	FL	13300.00000000000	15043.00000000000	33778	112	33778	33778
3797	GOODEN XING & PALM DR	RIDG	61	61	27.89670750000	-82.80102540000	Largo	FL	13300.00000000000	15043.00000000000	33778	112	33778	33778
3796	GOODEN XING & # 1499	RIDG	61	61	27.89670370000	-82.80249790000	Largo	FL	13300.00000000000	15043.00000000000	33778	112	33778	33778
3795	GOODEN XING & 119TH ST	RIDG	61	61	27.89670750000	-82.80349730000	Largo	FL	13300.00000000000	15043.00000000000	33778	112	33778	33778
3794	THE PINELLAS TRL & GOODEN XING	RIDG	61	61	27.89650340000	-82.79947660000	Largo	FL	13300.00000000000	15043.00000000000	33778	112	33778	33778
3792	119TH ST & OAK ST	RIDG	61	61	27.89592360000	-82.80367280000	Largo	FL	13300.00000000000	15043.00000000000	33778	112	33778	33778
3789	SEMINOLE BLVD & 23RD AVE SW	LARG	18	18	27.89599420000	-82.78726960000	Largo	FL	13300.00000000000	15043.00000000000	33778	112	33778	33778
3788	RIDGE RD S & GOODEN XING	LARG	61	61	27.89608760000	-82.79520420000	Largo	FL	13300.00000000000	15043.00000000000	33778	112	33778	33778
3771	THE PINELLAS TRL & 22ND TER SW	RIDG	61	61	27.89498330000	-82.79949950000	Largo	FL	13300.00000000000	15043.00000000000	33778	112	33778	33778
3768	134TH AVE & 121ST ST	RIDG	61	61	27.89483640000	-82.80638120000	Largo	FL	13300.00000000000	15043.00000000000	33778	112	33778	33778
3767	ULMERTON RD & # 10925	LARG	59	59	27.89473920000	-82.79006960000	Largo	FL	13300.00000000000	15043.00000000000	33778	112	33778	33778
3765	ULMERTON RD & SEMINOLE BLVD	LARG	59	59	27.89475440000	-82.78789520000	Largo	FL	13300.00000000000	15043.00000000000	33778	112	33778	33778
3764	ULMERTON RD & 119TH ST	RIDG	59	59	27.89473530000	-82.80463410000	Largo	FL	13300.00000000000	15043.00000000000	33778	112	33778	33778
3760	ULMERTON RD & RIDGE RD	LARG	59	59, 61	27.89475630000	-82.79718020000	Largo	FL	13300.00000000000	15043.00000000000	33778	112	33778	33778
3759	ULMERTON RD & THE PINELLAS TRL	LARG	59	59	27.89473920000	-82.80016330000	Largo	FL	13300.00000000000	15043.00000000000	33778	112	33778	33778
3753	ULMERTON RD & 113TH ST	LARG	59	59	27.89455410000	-82.79334260000	Largo	FL	13300.00000000000	15043.00000000000	33778	112	33778	33778
3749	ULMERTON RD & #10966	LARG	59	59	27.89453510000	-82.78897860000	Largo	FL	13300.00000000000	15043.00000000000	33778	112	33778	33778
3748	ULMERTON RD & 119TH ST	RIDG	59	59, 61	27.89451600000	-82.80305480000	Largo	FL	13300.00000000000	15043.00000000000	33778	112	33778	33778
3747	ULMERTON RD & RIDGE RD	LARG	59	59	27.89454080000	-82.79712680000	Largo	FL	13300.00000000000	15043.00000000000	33778	112	33778	33778
3746	ULMERTON RD & THE PINELLAS TRL	LARG	59	59, 61	27.89453700000	-82.79918670000	Largo	FL	13300.00000000000	15043.00000000000	33778	112	33778	33778
3736	ULMERTON RD & 121ST ST	CLEA	59	59	27.89429090000	-82.80582430000	Largo	FL	13300.00000000000	15043.00000000000	33778	112	33778	33778
3727	ULMERTON RD & 121ST ST	RIDG	59	59	27.89425850000	-82.80668640000	Largo	FL	13300.00000000000	15043.00000000000	33778	112	33778	33778
3685	SEMINOLE BLVD & ULMERTON RD	LARG	18	18	27.89375110000	-82.78725430000	Largo	FL	13300.00000000000	15043.00000000000	33778	112	33778	33778
3652	SEMINOLE BLVD & # 12998	LARG	18	18	27.89057540000	-82.78727720000	Largo	FL	13300.00000000000	15043.00000000000	33778	112	33778	33778
3600	SEMINOLE BLVD & 126TH AVE	LARG	18	18	27.88749500000	-82.78723910000	Largo	FL	13300.00000000000	15043.00000000000	33778	112	33778	33778
3581	SEMINOLE BLVD & 124TH AVE	LARG	18	18	27.88587190000	-82.78724670000	Largo	FL	13300.00000000000	15043.00000000000	33778	112	33778	33778
3576	SEMINOLE BLVD & 124TH AVE	CLEA	18	18	27.88571360000	-82.78691860000	Largo	FL	13300.00000000000	15043.00000000000	33778	112	33778	33778
3553	SEMINOLE BLVD & 122ND AVE	CLEA	18	18	27.88443370000	-82.78691860000	Largo	FL	13300.00000000000	15043.00000000000	33778	112	33778	33778
3548	122ND AVE & 106TH ST	BOCA	18	18	27.88362880000	-82.78638460000	Largo	FL	13300.00000000000	15043.00000000000	33778	112	33778	33778
3537	SEMINOLE BLVD & ORANGE LAKE MHP	CLEA	18	18	27.88335800000	-82.78722380000	Largo	FL	13300.00000000000	15043.00000000000	33778	112	33778	33778
3526	SEMINOLE BLVD & 119TH AVE	BOCA	18	18	27.88180540000	-82.78691100000	Largo	FL	13300.00000000000	15043.00000000000	33778	112	33778	33778
3520	SEMINOLE BLVD & 119TH AVE	CLEA	18	18	27.88087270000	-82.78724670000	Largo	FL	13300.00000000000	15043.00000000000	33778	112	33778	33778
3479	SEMINOLE BLVD & WALSINGHAM RD	BOCA	18	18	27.87946700000	-82.78723140000	Largo	FL	13300.00000000000	15043.00000000000	33778	112	33778	33778
3452	SEMINOLE BLVD & 115TH AVE	BOCA	18	18	27.87687870000	-82.78720860000	Largo	FL	13300.00000000000	15043.00000000000	33778	112	33778	33778
3434	SEMINOLE BLVD & 111TH PL	BOCA	18	18	27.87394710000	-82.78719330000	Largo	FL	13300.00000000000	15043.00000000000	33778	112	33778	33778
3375	SEMINOLE BLVD & 110TH AVE	BOCA	18	18	27.87218480000	-82.78717800000	Largo	FL	13300.00000000000	15043.00000000000	33778	112	33778	33778
3358	SEMINOLE BLVD & # 10842	BOCA	18	18	27.87157820000	-82.78717800000	Largo	FL	13300.00000000000	15043.00000000000	33778	112	33778	33778

3343	SEMINOLE BLVD & 106TH AVE	BOCA	18	18	27.86906240000	-82.78717040000	Largo	FL	13300.00000000000	15043.00000000000	33778	112	33778	33778
3324	SEMINOLE BLVD & 104TH AVE	BOCA	18	18	27.86757850000	-82.78680420000	Largo	FL	13300.00000000000	15043.00000000000	33778	112	33778	33778
3317	SEMINOLE BLVD & 104TH AVE	SEMI	18	18	27.86684420000	-82.78714750000	Largo	FL	13300.00000000000	15043.00000000000	33778	112	33778	33778
3303	SEMINOLE BLVD & 102ND AVE	BOCA	18	18	27.86592670000	-82.78679660000	Largo	FL	13300.00000000000	15043.00000000000	33778	112	33778	33778
3297	102ND AVE & SEMINOLE BLVD	SEMI	58	58	27.86533550000	-82.78840640000	Largo	FL	13300.00000000000	15043.00000000000	33778	112	33778	33778
8326	US HWY 19 N & 84TH AVE N	PINE	34	34, 444	27.84818270000	-82.69031520000	Pinellas Park	FL	24377.00000000000	25180.00000000000	33781	115	33781	33781
8325	US HWY 19 N & 82 AVE N	PINE	34	34	27.84626960000	-82.68902590000	Pinellas Park	FL	24377.00000000000	25180.00000000000	33781	115	33781	33781
7930	PARK BLVD & 55TH ST	PINE	74	74	27.83909990000	-82.70989990000	Pinellas Park	FL	24377.00000000000	25180.00000000000	33781	115	33781	33781
6674	70TH AVE N & 47TH ST N	PINE	52	52, 97	27.83563420000	-82.69825740000	Pinellas Park	FL	24377.00000000000	25180.00000000000	33781	115	33781	33781
6589	PARK BLVD & 72ND ST	STPE	74	74	27.83904270000	-82.73741910000	Pinellas Park	FL	24377.00000000000	25180.00000000000	33781	115	33781	33781
6555	PARK BLVD & 40TH ST	PINE	74	74	27.83935930000	-82.68888850000	Pinellas Park	FL	24377.00000000000	25180.00000000000	33781	115	33781	33781
6541	PINELLAS PARK TRANSIT CENTER - SHELT	PINE	11	11, 52, 74	27.83565520000	-82.68544010000	Pinellas Park	FL	24377.00000000000	25180.00000000000	33781	115	33781	33781
6540	PINELLAS PARK TRANSIT CENTER - SHELT	PINE	11	11, 52, 74,	27.83566090000	-82.68585210000	Pinellas Park	FL	24377.00000000000	25180.00000000000	33781	115	33781	33781
6539	PINELLAS PARK TRANSIT CENTER - SHELT	PINE	34	34, 75	27.83562090000	-82.68561550000	Pinellas Park	FL	24377.00000000000	25180.00000000000	33781	115	33781	33781
6538	PINELLAS PARK TRANSIT CENTER - SHELT	PINE	34	34, 75	27.83563040000	-82.68602750000	Pinellas Park	FL	24377.00000000000	25180.00000000000	33781	115	33781	33781
3094	49TH ST N & 86TH AVE	PINE	52	52, 97	27.84967230000	-82.70024110000	Pinellas Park	FL	24377.00000000000	25180.00000000000	33781	115	33781	33781
3085	66TH ST & 85TH AVE	PINE	79	79	27.84875110000	-82.72882840000	Pinellas Park	FL	24377.00000000000	25180.00000000000	33781	115	33781	33781
3083	49TH ST & 84TH AVE	PINE	52	52, 97, 444	27.84925460000	-82.69995120000	Pinellas Park	FL	24377.00000000000	25180.00000000000	33781	115	33781	33781
3082	66TH ST N & 85TH AVE N	PINE	79	79	27.84897610000	-82.72855380000	Pinellas Park	FL	24377.00000000000	25180.00000000000	33781	115	33781	33781
3081	BELCHER RD & 84TH AVE	PINE	62	62	27.84872820000	-82.73712920000	Pinellas Park	FL	24377.00000000000	25180.00000000000	33781	115	33781	33781
3080	49TH ST N & 83RD TER	PINE	52	52, 97	27.84802440000	-82.70021820000	Pinellas Park	FL	24377.00000000000	25180.00000000000	33781	115	33781	33781
3079	US HWY 19 N & 84TH AVE N	PINE	34	34, 444	27.84845730000	-82.69007110000	Pinellas Park	FL	24377.00000000000	25180.00000000000	33781	115	33781	33781
3077	BELCHER RD & 84TH AVE	PINE	62	62	27.84828760000	-82.73684690000	Pinellas Park	FL	24377.00000000000	25180.00000000000	33781	115	33781	33781
3062	66TH ST N & 83RD AVE N	PINE	79	79	27.84712790000	-82.72850800000	Pinellas Park	FL	24377.00000000000	25180.00000000000	33781	115	33781	33781
3057	US HWY 19 N & 82 AVE N	PINE	34	34, 444	27.84605980000	-82.68836210000	Pinellas Park	FL	24377.00000000000	25180.00000000000	33781	115	33781	33781
3055	49TH ST & 83RD AVE	PINE	52	52, 97, 444	27.84696390000	-82.69992070000	Pinellas Park	FL	24377.00000000000	25180.00000000000	33781	115	33781	33781
3051	49TH ST N & 81ST AVE	PINE	52	52, 97, 444	27.84605030000	-82.70022580000	Pinellas Park	FL	24377.00000000000	25180.00000000000	33781	115	33781	33781
3050	BELCHER RD & 82ND AVE	PINE	62	62	27.84612270000	-82.73706820000	Pinellas Park	FL	24377.00000000000	25180.00000000000	33781	115	33781	33781
3044	66TH ST & # 8130	PINE	79	79	27.84557910000	-82.72879790000	Pinellas Park	FL	24377.00000000000	25180.00000000000	33781	115	33781	33781
3041	66TH ST N & 80TH AVE N	PINE	79	79	27.84541510000	-82.72848510000	Pinellas Park	FL	24377.00000000000	25180.00000000000	33781	115	33781	33781
3035	49TH ST N & 80TH AVE TER	PINE	52	52, 97, 444	27.84413340000	-82.70021820000	Pinellas Park	FL	24377.00000000000	25180.00000000000	33781	115	33781	33781
3029	US HWY 19 N & 80TH AVE	PINE	34	34	27.84432790000	-82.68759160000	Pinellas Park	FL	24377.00000000000	25180.00000000000	33781	115	33781	33781
3025	BELCHER RD & 80TH TER	PINE	62	62	27.84454150000	-82.73703000000	Pinellas Park	FL	24377.00000000000	25180.00000000000	33781	115	33781	33781
3023	66TH ST & 78TH AVE	PINE	79	79	27.84355550000	-82.72873690000	Pinellas Park	FL	24377.00000000000	25180.00000000000	33781	115	33781	33781
3022	49TH ST & 80TH AVE	PINE	52	52, 97, 444	27.84449010000	-82.69987490000	Pinellas Park	FL	24377.00000000000	25180.00000000000	33781	115	33781	33781
3021	US HWY 19 N & WALMART SHOPPING CT	PINE	34	34, 444	27.84440040000	-82.68716430000	Pinellas Park	FL	24377.00000000000	25180.00000000000	33781	115	33781	33781
3003	66TH ST N & 76TH AVE N	PINE	79	79	27.84098820000	-82.72835540000	Pinellas Park	FL	24377.00000000000	25180.00000000000	33781	115	33781	33781
2994	GANDY BLVD N & SUNSET BLVD N	PINE	11	11, 74, 444	27.84206770000	-82.68077090000	Pinellas Park	FL	24377.00000000000	25180.00000000000	33781	115	33781	33781
2991	49TH ST & 78TH AVE	PINE	52	52, 97, 444	27.84334950000	-82.69986720000	Pinellas Park	FL	24377.00000000000	25180.00000000000	33781	115	33781	33781
2957	US HWY 19 N & 78TH AVE	PINE	34	34, 444	27.84258270000	-82.68592070000	Pinellas Park	FL	24377.00000000000	25180.00000000000	33781	115	33781	33781
2956	49TH ST N & 78TH AVE N	PINE	52	52, 97	27.84227560000	-82.70014190000	Pinellas Park	FL	24377.00000000000	25180.00000000000	33781	115	33781	33781
2954	US HIGHWAY 19 / 78TH	PINE	34	34, 444	27.84197620000	-82.68592070000	Pinellas Park	FL	24377.00000000000	25180.00000000000	33781	115	33781	33781
2950	BELCHER RD & 78TH AVE	PINE	62	62	27.84223750000	-82.73700710000	Pinellas Park	FL	24377.00000000000	25180.00000000000	33781	115	33781	33781
2948	49TH ST & 76TH AVE	PINE	52	52, 97	27.84213830000	-82.69983670000	Pinellas Park	FL	24377.00000000000	25180.00000000000	33781	115	33781	33781
2934	FREEDOM VILLAGE	PINE	79	79	27.84100720000	-82.72869870000	Pinellas Park	FL	24377.00000000000	25180.00000000000	33781	115	33781	33781
2930	49TH ST N & PARK BLVD	PINE	52	52, 97	27.84075360000	-82.70011140000	Pinellas Park	FL	24377.00000000000	25180.00000000000	33781	115	33781	33781
2928	US HWY 19 N & 76TH AVE	PINE	34	34, 444	27.84008790000	-82.68462370000	Pinellas Park	FL	24377.00000000000	25180.00000000000	33781	115	33781	33781
2927	66TH ST N & 75TH AVE N	PINE	79	79	27.83962630000	-82.72830960000	Pinellas Park	FL	24377.00000000000	25180.00000000000	33781	115	33781	33781
2925	US HWY 19 N & 76TH TER	PINE	34	34, 444	27.84054570000	-82.68447880000	Pinellas Park	FL	24377.00000000000	25180.00000000000	33781	115	33781	33781
2924	49TH ST & 75TH AVE	PINE	52	52, 97	27.84055330000	-82.69982150000	Pinellas Park	FL	24377.00000000000	25180.00000000000	33781	115	33781	33781
2921	GANDY BLVD N & 36TH ST N	PINE	11	11, 74, 444	27.84037400000	-82.68302920000	Pinellas Park	FL	24377.00000000000	25180.00000000000	33781	115	33781	33781
2919	BELCHER RD & PARK BLVD	STPE	62	62	27.83979230000	-82.73664860000	Pinellas Park	FL	24377.00000000000	25180.00000000000	33781	115	33781	33781
2909	BELCHER RD & PARK BLVD	STPE	62	62	27.83944130000	-82.73691560000	Pinellas Park	FL	24377.00000000000	25180.00000000000	33781	115	33781	33781
2903	PARK BLVD & # 4487	PINE	74	74	27.83934210000	-82.69453430000	Pinellas Park	FL	24377.00000000000	25180.00000000000	33781	115	33781	33781
2899	PARK BLVD & 47TH ST	PINE	74	74	27.83939360000	-82.69834140000	Pinellas Park	FL	24377.00000000000	25180.00000000000	33781	115	33781	33781
2898	PARK BLVD & 49TH ST	PINE	74	74, 444	27.83935170000	-82.70080570000	Pinellas Park	FL	24377.00000000000	25180.00000000000	33781	115	33781	33781
2896	PARK BLVD & 54TH ST	PINE	74	74	27.83933070000	-82.70782470000	Pinellas Park	FL	24377.00000000000	25180.00000000000	33781	115	33781	33781
2894	PARK BLVD & 55TH ST	PINE	74	74	27.83932300000	-82.70921330000	Pinellas Park	FL	24377.00000000000	25180.00000000000	33781	115	33781	33781
2893	PARK BLVD & 46TH ST	PINE	74	74	27.83934590000	-82.69634250000	Pinellas Park	FL	24377.00000000000	25180.00000000000	33781	115	33781	33781
2892	PARK BLVD & 74TH ST	STPE	74	74	27.83927920000	-82.74017330000	Pinellas Park	FL	24377.00000000000	25180.00000000000	33781	115	33781	33781
2891	PARK BLVD & 52ND ST	PINE	74	74	27.83933070000	-82.70437620000	Pinellas Park	FL	24377.00000000000	25180.00000000000	33781	115	33781	33781
2890	PARK BLVD & 60TH ST	PINE	74	74	27.83930400000	-82.71597290000	Pinellas Park	FL	24377.00000000000	25180.00000000000	33781	115	33781	33781
2889	PARK BLVD & 57TH ST	PINE	74	74	27.83931730000	-82.71110530000	Pinellas Park	FL	24377.00000000000	25180.00000000000	33781	115	33781	33781
2888	PARK BLVD & 75TH ST	PINE	74	74	27.83928300000	-82.74243160000	Pinellas Park	FL	24377.00000000000	25180.00000000000	33781	115	33781	33781
2887	PARK BLVD & 77TH ST	STPE	74	74	27.83927540000	-82.74465180000	Pinellas Park	FL	24377.00000000000	25180.00000000000	33781	115	33781	33781
2886	PARK BLVD & 61ST ST	PINE	74	74	27.83930020000	-82.71864320000	Pinellas Park	FL	24377.00000000000	25180.00000000000	33781	115	33781	33781
2885	PARK BLVD & # 8179	STPE	74	74	27.83926960000	-82.75157170000	Pinellas Park	FL	24377.00000000000	25180.00000000000	33781	115	33781	33781
2884	PARK BLVD & 78TH ST	STPE	74	74	27.83927540000	-82.74678800000	Pinellas Park	FL	24377.00000000000	25180.00000000000	33781	115	33781	33781
2881	PARK BLVD & 72ND ST	PINE	74	74	27.83927920000	-82.73840330000	Pinellas Park	FL	24377.00000000000	25180.00000000000	33781	115	33781	33781
2880	PARK BLVD & BELCHER RD	STPE	74	74	27.83928680000	-82.73573300000	Pinellas Park	FL	24377.00000000000	25180.00000000000	33781	115	33781	33781
2879	PARK BLVD & # 8063	STPE	74	74	27.83927920000	-82.74843600000	Pinellas Park	FL	24377.00000000000	25180.00000000000	33781	115	33781	33781
2878	PARK BLVD & 62ND ST	PINE	74	74	27.83929440000	-82.72017670000	Pinellas Park	FL	24377.00000000000	25180.00000000000	33781	115	33781	33781
2876	PARK BLVD & 64TH WAY	PINE	74	74	27.83928110000	-82.72521970000	Pinellas Park	FL	24377.00000000000	25180.00000000000	33781	115	33781	33781
2872	PARK BLVD & 63RD ST	PINE	74	74	27.83928870000	-82.72312160000	Pinellas Park	FL	24377.00000000000	25180.00000000000	33781	115	33781	33781
2871	PARK BLVD & 66TH ST	PINE	74	74	27.83929250000	-82.73016360000	Pinellas Park	FL	24377.00000000000	25180.00000000000	33781	115	33781	33781
2870	PARK BLVD & 43RD ST	PINE	74	74	27.83934970000	-82.69245910000	Pinellas Park	FL	24377.00000000000	25180.00000000000	33781	115	33781	33781
2869	PARK BLVD & 67TH LN	PINE	74	74	27.83928300000	-82.73242950000	Pinellas Park	FL	24377.00000000000	25180.00000000000	33781	115	33781	33781
2866	PARK BLVD & 65TH WAY	PINE	74	74	27.83928300000	-82.72766880000	Pinellas Park	FL	24377.00000000000	25180.00000000000	33781	115	33781	33781
2864	PARK BLVD & 53RD ST	PINE	74	74	27.83910560000	-82.70576480000	Pinellas Park	FL	24377.00000000000	25180.00000000000	33781	115	33781	33781
2863	PARK BLVD & 65TH ST	PINE	74	74	27.83905220000	-82.72652440000	Pinellas Park	FL	24377.00000000000	25180.00000000000	33781	115	33781	33781
2862	PARK BLVD & 52ND ST	PINE	74	74	27.83911710000	-82.70372010000	Pinellas Park	FL	24377.00000000000	25180.00000000000	33781	115	33781	33781
2861	PARK BLVD & 46TH ST	PINE	74	74	27.83913230000	-82.69556430000	Pinellas Park	FL	24377.00000000000	25180.00000000000	33781	115	33781	33781
2859	PARK BLVD & 54TH ST	PINE	74	74	27.83911130000	-82.70796970000	Pinellas Park	FL	24377.00000000000	25180.00000000000	33781	115	33781	33781
2858	PARK BLVD & 44TH ST	PINE	74	74	27.83912850000	-82.69350430000	Pinellas Park	FL	24377.00000000000	25180.00000000000	33781	115	33781	33781
2857	PARK BLVD & 59TH ST	PINE	74	74	27.83930590000	-82.71485900000	Pinellas Park	FL	24377.00000000000	25180.00000000000	33781	115	33781	33781
2856	PARK BLVD & 62ND WAY	PINE	74	74	27.83907700000	-82.72072600000	Pinellas Park	FL	24377.00000000000	25180.00000000000	33781	115	33781	33781
2855	PARK BLVD & 58TH ST	PINE	74	74	27.83909990000	-82.71352390000	Pinellas Park	FL	24377.00000000000	25180.00000000000	33781	115	33781	33781
2853	PARK BLVD & 68TH ST	STPE	74	74	27.83904080000	-82.73302460000	Pinellas Park	FL	24377.00000000000	25180.00000000000	33781	115	33781	33781
2852	PARK BLVD & 60TH ST	PINE	74	74	27.83909420000	-82.71541600000	Pinellas Park	FL	24377.00000000000	25180.00000000000	33781	115	33781	33781
2851	PARK BLVD & 61ST ST	PINE	74	74	27.83908460000	-82.71805570000	Pinellas Park	FL	24377.00000000000	25180.00000000000	33781	115	33781	33781
2850	PARK BLVD & 49TH ST	PINE	74	74	27.83911900000	-82.69931030000	Pinellas Park	FL	24377.00000000000	25180.00000000000	33781	115	33781	33781
2849	PARK BLVD & 57TH ST	PINE	74	74	27.83910370000	-82.71125030000	Pinellas Park	FL	24377.00000000000	25180.00000000000	33781	115	33781	33781
2848	PARK BLVD & 63RD ST	PINE	74	74	27.83907700000	-82.72290040000	Pinellas Park	FL	24377.00000000000	25180.00000000000	33781	115	33781	33781
2847	PARK BLVD & 50TH ST	PINE	74	74	27.83911900000	-82.70233150000	Pinellas Park	FL	24377.00000000000	25180.00000000000	33781	115	33781	33781

2846	PARK BLVD & 71ST ST	STPE	74	74	27.83905030000	-82.73615260000	Pinellas Park	FL	24377.00000000000	25180.00000000000	33781	115	33781	33781
2845	PARK BLVD & # 8094	STPE	74	74	27.83903120000	-82.75064850000	Pinellas Park	FL	24377.00000000000	25180.00000000000	33781	115	33781	33781
2844	PARK BLVD & 74TH ST	STPE	74	74	27.83901020000	-82.74046330000	Pinellas Park	FL	24377.00000000000	25180.00000000000	33781	115	33781	33781
2842	PARK BLVD & 75TH ST	STPE	74	74	27.83902360000	-82.74160000000	Pinellas Park	FL	24377.00000000000	25180.00000000000	33781	115	33781	33781
2841	PARK BLVD & 77TH ST	STPE	74	74	27.83901410000	-82.74395750000	Pinellas Park	FL	24377.00000000000	25180.00000000000	33781	115	33781	33781
2840	PARK BLVD & # 8078	STPE	74	74	27.83903880000	-82.74794770000	Pinellas Park	FL	24377.00000000000	25180.00000000000	33781	115	33781	33781
2838	PARK BLVD & 79TH ST	STPE	74	74	27.83902740000	-82.74613190000	Pinellas Park	FL	24377.00000000000	25180.00000000000	33781	115	33781	33781
2837	PARK BLVD & 67TH ST	PINE	74	74	27.83904270000	-82.73057560000	Pinellas Park	FL	24377.00000000000	25180.00000000000	33781	115	33781	33781
2832	BELCHER RD & PARK BLVD	STPE	62	62	27.83850100000	-82.73681640000	Pinellas Park	FL	24377.00000000000	25180.00000000000	33781	115	33781	33781
2830	PARK BLVD & 43RD ST	PINE	74	74	27.83912660000	-82.69152830000	Pinellas Park	FL	24377.00000000000	25180.00000000000	33781	115	33781	33781
2827	66TH ST N & PARK BLVD	PINE	79	79	27.83826830000	-82.72865300000	Pinellas Park	FL	24377.00000000000	25180.00000000000	33781	115	33781	33781
2826	71ST ST N & PARK BLVD	STPE	62	62	27.83825110000	-82.73664090000	Pinellas Park	FL	24377.00000000000	25180.00000000000	33781	115	33781	33781
2817	PARK BLVD & # 4198	PINE	74	74	27.83913420000	-82.68962100000	Pinellas Park	FL	24377.00000000000	25180.00000000000	33781	115	33781	33781
2816	49TH ST & 72ND AVE	PINE	52	52, 97	27.83781430000	-82.69975280000	Pinellas Park	FL	24377.00000000000	25180.00000000000	33781	115	33781	33781
2813	66TH ST N & 71ST AVE N	PINE	79	79	27.83735280000	-82.72827910000	Pinellas Park	FL	24377.00000000000	25180.00000000000	33781	115	33781	33781
2807	US HWY 19 N & 72ND AVE	PINE	11	11, 34, 74,	27.83712390000	-82.68208310000	Pinellas Park	FL	24377.00000000000	25180.00000000000	33781	115	33781	33781
2790	PARK BLVD & 40TH ST	PINE	74	74	27.83913800000	-82.68800350000	Pinellas Park	FL	24377.00000000000	25180.00000000000	33781	115	33781	33781
2783	49TH ST & 70TH AVE	PINE	52	52, 97	27.83613200000	-82.69979860000	Pinellas Park	FL	24377.00000000000	25180.00000000000	33781	115	33781	33781
2780	71ST ST N & 70TH AVE N	STPE	62	62	27.83583070000	-82.73659520000	Pinellas Park	FL	24377.00000000000	25180.00000000000	33781	115	33781	33781
2779	70TH AVE & 44TH ST	PINE	52	52, 97	27.83563800000	-82.69432830000	Pinellas Park	FL	24377.00000000000	25180.00000000000	33781	115	33781	33781
2778	70TH AVE & US HWY 19 N	PINE	11	11, 34, 74,	27.83568760000	-82.68332670000	Pinellas Park	FL	24377.00000000000	25180.00000000000	33781	115	33781	33781
2774	70TH AVE & # 4000	PINE	52	52, 97	27.83564950000	-82.68841550000	Pinellas Park	FL	24377.00000000000	25180.00000000000	33781	115	33781	33781
2768	70TH AVE & 48TH ST	PINE	52	52, 97	27.83549880000	-82.69937130000	Pinellas Park	FL	24377.00000000000	25180.00000000000	33781	115	33781	33781
2767	70TH AVE & 44TH ST	PINE	52	52, 97	27.83550450000	-82.69364930000	Pinellas Park	FL	24377.00000000000	25180.00000000000	33781	115	33781	33781
2766	70TH AVE & 46TH ST	PINE	52	52, 97	27.83548360000	-82.69550320000	Pinellas Park	FL	24377.00000000000	25180.00000000000	33781	115	33781	33781
2763	70TH AVE & 46TH ST	PINE	52	52, 97	27.83560560000	-82.69614410000	Pinellas Park	FL	24377.00000000000	25180.00000000000	33781	115	33781	33781
2762	70TH AVE & 37TH ST	PINE	11	11, 34, 74,	27.83550450000	-82.68387600000	Pinellas Park	FL	24377.00000000000	25180.00000000000	33781	115	33781	33781
2761	70TH AVE & 41ST ST	PINE	52	52, 97	27.83551600000	-82.69082640000	Pinellas Park	FL	24377.00000000000	25180.00000000000	33781	115	33781	33781
2760	70TH AVE & 47TH ST	PINE	52	52, 97	27.83549690000	-82.69744110000	Pinellas Park	FL	24377.00000000000	25180.00000000000	33781	115	33781	33781
2746	66TH ST N & 70TH AVE	PINE	79	79	27.83529850000	-82.72857670000	Pinellas Park	FL	24377.00000000000	25180.00000000000	33781	115	33781	33781
2744	66TH ST N & 70TH AVE	PINE	79	79	27.83530430000	-82.72824860000	Pinellas Park	FL	24377.00000000000	25180.00000000000	33781	115	33781	33781
2742	49TH ST N & 70TH AVE	PINE	52	52, 97	27.83493610000	-82.70001980000	Pinellas Park	FL	24377.00000000000	25180.00000000000	33781	115	33781	33781
2739	US HWY 19 N & HAINES RD N	PINE	11	11, 34, 75	27.83452030000	-82.68099980000	Pinellas Park	FL	24377.00000000000	25180.00000000000	33781	115	33781	33781
2731	49TH ST N & 68TH AVE	PINE	52	52, 97	27.83313940000	-82.70002750000	Pinellas Park	FL	24377.00000000000	25180.00000000000	33781	115	33781	33781
2730	71ST ST & 68TH AVE	STPE	62	62	27.83395960000	-82.73657990000	Pinellas Park	FL	24377.00000000000	25180.00000000000	33781	115	33781	33781
2725	66TH ST N & 68TH AVE N	PINE	79	79	27.83332060000	-82.72827150000	Pinellas Park	FL	24377.00000000000	25180.00000000000	33781	115	33781	33781
2724	71ST ST & 68TH AVE	STPE	62	62	27.83332250000	-82.73673250000	Pinellas Park	FL	24377.00000000000	25180.00000000000	33781	115	33781	33781
2723	66TH ST N & 68TH AVE N	PINE	79	79	27.83333400000	-82.72861480000	Pinellas Park	FL	24377.00000000000	25180.00000000000	33781	115	33781	33781
2721	49TH ST N & # 6698	PINE	52	52, 97	27.83171080000	-82.70003510000	Pinellas Park	FL	24377.00000000000	25180.00000000000	33781	115	33781	33781
2720	49TH ST N & # 6699	PINE	52	52, 97	27.83267210000	-82.69977570000	Pinellas Park	FL	24377.00000000000	25180.00000000000	33781	115	33781	33781
2719	US HWY 19 N & 67TH AVE N	PINE	11	11, 34, 75	27.83263400000	-82.68033600000	Pinellas Park	FL	24377.00000000000	25180.00000000000	33781	115	33781	33781
2714	US HWY 19 N & 66TH AVE N	PINE	11	11, 34, 75	27.83123020000	-82.68000030000	Pinellas Park	FL	24377.00000000000	25180.00000000000	33781	115	33781	33781
2705	71ST ST & CHANNELSIDE LN	STPE	62	62	27.83127780000	-82.73673250000	Pinellas Park	FL	24377.00000000000	25180.00000000000	33781	115	33781	33781
2704	66TH ST N & 66TH AVE N	PINE	79	79	27.83131410000	-82.72827150000	Pinellas Park	FL	24377.00000000000	25180.00000000000	33781	115	33781	33781
2702	66TH ST N & 66TH AVE N	PINE	79	79	27.83135030000	-82.72865300000	Pinellas Park	FL	24377.00000000000	25180.00000000000	33781	115	33781	33781
2696	49TH ST N & # 6405	PINE	52	52, 97	27.83070560000	-82.69977570000	Pinellas Park	FL	24377.00000000000	25180.00000000000	33781	115	33781	33781
2695	49TH ST N & 62ND AVE	PINE	52	52, 97	27.82882690000	-82.70004270000	Pinellas Park	FL	24377.00000000000	25180.00000000000	33781	115	33781	33781
2692	US HWY 19 N & 64TH AVE N	WESA	11	11, 34, 75	27.83057210000	-82.67955780000	Pinellas Park	FL	24377.00000000000	25180.00000000000	33781	115	33781	33781
2690	US HWY 19 N & 63RD AVE N	PINE	11	11, 34, 75	27.82893750000	-82.67979430000	Pinellas Park	FL	24377.00000000000	25180.00000000000	33781	115	33781	33781
2689	66TH ST N & 64TH AVE N	PINE	79	79	27.82975200000	-82.72859950000	Pinellas Park	FL	24377.00000000000	25180.00000000000	33781	115	33781	33781
2686	71ST ST & 62ND AVE N	STPE	62	62	27.82917980000	-82.73674010000	Pinellas Park	FL	24377.00000000000	25180.00000000000	33781	115	33781	33781
2684	66TH ST N & 64TH AVE N	PINE	79	79	27.82957080000	-82.72822570000	Pinellas Park	FL	24377.00000000000	25180.00000000000	33781	115	33781	33781
2674	49TH ST N & 62ND AVE	PINE	52	52, 97	27.82866100000	-82.69978330000	Pinellas Park	FL	24377.00000000000	25180.00000000000	33781	115	33781	33781
2663	71ST ST N & 62ND AVE N	STPE	62	62	27.82856940000	-82.73657230000	Pinellas Park	FL	24377.00000000000	25180.00000000000	33781	115	33781	33781
2224	49TH ST N & 68TH AVE	PINE	52	52, 97	27.83407780000	-82.69977570000	Pinellas Park	FL	24377.00000000000	25180.00000000000	33781	115	33781	33781
8428	BELCHER RD & 78TH AVE N	STPE	62	62	27.84270480000	-82.73671720000	Pinellas Park	FL	24377.00000000000	25180.00000000000	33781	115	33781	33781
6688	47TH ST N & PARK BLVD	PINE	444	444	27.83947370000	-82.69802860000	Pinellas Park	FL	24377.00000000000	25180.00000000000	33781	115	33781	33781
6687	76TH AVE & 52ND ST	PINE	444	444	27.84109690000	-82.70359040000	Pinellas Park	FL	24377.00000000000	25180.00000000000	33781	115	33781	33781
3093	52ND ST & 86TH AVE	PINE	444	444	27.84985160000	-82.70427700000	Pinellas Park	FL	24377.00000000000	25180.00000000000	33781	115	33781	33781
3075	52ND ST & 82ND AVE N	PINE	444	444	27.84771350000	-82.70434570000	Pinellas Park	FL	24377.00000000000	25180.00000000000	33781	115	33781	33781
3054	82 AVE N & 50TH ST	PINE	444	444	27.84645270000	-82.70191190000	Pinellas Park	FL	24377.00000000000	25180.00000000000	33781	115	33781	33781
3033	WALMART SHOPPING CENTER	PINE	444	444	27.84466930000	-82.68559270000	Pinellas Park	FL	24377.00000000000	25180.00000000000	33781	115	33781	33781
2986	78TH AVE & 40TH ST	PINE	444	444	27.84292790000	-82.68724060000	Pinellas Park	FL	24377.00000000000	25180.00000000000	33781	115	33781	33781
2979	78TH AVE & 47TH ST	PINE	444	444	27.84295460000	-82.69867710000	Pinellas Park	FL	24377.00000000000	25180.00000000000	33781	115	33781	33781
2977	78TH AVE & 45TH ST	PINE	444	444	27.84293750000	-82.69528200000	Pinellas Park	FL	24377.00000000000	25180.00000000000	33781	115	33781	33781
2975	78TH AVE & 43RD ST	PINE	444	444	27.84296230000	-82.69229130000	Pinellas Park	FL	24377.00000000000	25180.00000000000	33781	115	33781	33781
2949	52ND ST & 78TH AVE	PINE	444	444	27.84212490000	-82.70399480000	Pinellas Park	FL	24377.00000000000	25180.00000000000	33781	115	33781	33781
8298	118TH AVE & US 19	PINE	58	58	27.87914090000	-82.71334840000	Pinellas Park	FL	19922.00000000000	20621.00000000000	33782	116	33782	33782
6682	US HWY 19 N & BRYAN DAIRY RD	STPE	34	34	27.88013270000	-82.71302030000	Pinellas Park	FL	19922.00000000000	20621.00000000000	33782	116	33782	33782
6234	28TH ST N & # 9998	STPE	11	11	27.86288450000	-82.67169190000	Pinellas Park	FL	19922.00000000000	20621.00000000000	33782	116	33782	33782
6016	GATEWAY CENTER PWKY & GRAND AVE	PINE	11	11	27.84999080000	-82.67772670000	Pinellas Park	FL	19922.00000000000	20621.00000000000	33782	116	33782	33782
6014	118TH AVE & US 19	PINE	58	58	27.87899590000	-82.71346280000	Pinellas Park	FL	19922.00000000000	20621.00000000000	33782	116	33782	33782
6009	GATEWAY CENTER PKWY & 28TH ST N	STPE	11	11	27.85611720000	-82.67274480000	Pinellas Park	FL	19922.00000000000	20621.00000000000	33782	116	33782	33782
6002	GATEWAY CENTRE PKWY & 28TH ST	STPE	11	11	27.85578920000	-82.67303470000	Pinellas Park	FL	19922.00000000000	20621.00000000000	33782	116	33782	33782
3439	US HWY 19 N & BRYAN DAIRY RD	PINE	34	34	27.87719730000	-82.71092990000	Pinellas Park	FL	19922.00000000000	20621.00000000000	33782	116	33782	33782
3416	US HWY 19 N & # 11300	PINE	34	34	27.87446020000	-82.70899960000	Pinellas Park	FL	19922.00000000000	20621.00000000000	33782	116	33782	33782
3362	US HWY 19 N & 110TH AVE N	PINE	34	34	27.87147330000	-82.70686340000	Pinellas Park	FL	19922.00000000000	20621.00000000000	33782	116	33782	33782
3352	66TH ST N & # 10943	PINE	79	79	27.87073710000	-82.72870640000	Pinellas Park	FL	19922.00000000000	20621.00000000000	33782	116	33782	33782
3335	66TH ST N & REGENT BLVD	PINE	79	79	27.86857030000	-82.72899630000	Pinellas Park	FL	19922.00000000000	20621.00000000000	33782	116	33782	33782
3325	66TH ST N & REGENT BLVD	PINE	79	79	27.86749460000	-82.72871400000	Pinellas Park	FL	19922.00000000000	20621.00000000000	33782	116	33782	33782
3319	66TH ST N & # 10476	PINE	79	79	27.86703490000	-82.72898100000	Pinellas Park	FL	19922.00000000000	20621.00000000000	33782	116	33782	33782
3293	66TH ST N & 102ND AVE N	PINE	79	79	27.86523820000	-82.72872920000	Pinellas Park	FL	19922.00000000000	20621.00000000000	33782	116	33782	33782
3266	66TH ST & 102ND AVE	PINE	79	79	27.86425400000	-82.72901150000	Pinellas Park	FL	19922.00000000000	20621.00000000000	33782	116	33782	33782
3247	66TH ST N & 100TH AVE N	PINE	79	79	27.86282730000	-82.72872920000	Pinellas Park	FL	19922.00000000000	20621.00000000000	33782	116	33782	33782
3237	66TH ST & 100TH AVE	PINE	79	79	27.86221120000	-82.72898860000	Pinellas Park	FL	19922.00000000000	20621.00000000000	33782	116	33782	33782
3227	66TH ST N & 98TH AVE N	PINE	79	79	27.86130520000	-82.72869110000	Pinellas Park	FL	19922.00000000000	20621.00000000000	33782	116	33782	33782
3217	66TH ST & 97TH AVE	PINE	79	79	27.85995100000	-82.72895810000	Pinellas Park	FL	19922.00000000000	20621.00000000000	33782	116	33782	33782
3211	66TH ST N & 96TH AVE N	PINE	79	79	27.85954670000	-82.72866820000	Pinellas Park	FL	19922.00000000000	20621.00000000000	33782	116	33782	33782
3195	49TH ST & 94TH AVE	PINE	52	52, 97	27.85788920000	-82.70000460000	Pinellas Park	FL	19922.00000000000	20621.00000000000	33782	116	33782	33782
3194	US HWY 19 N & 46TH ST	PINE	34	34	27.85847090000	-82.69761660000	Pinellas Park	FL	19922.00000000000	20621.00000000000	33782	116	33782	33782
3188	66TH ST N & 94TH AVE N	PINE	79	79	27.85765460000	-82.72862240000	Pinellas Park	FL	19922.00000000000	20621.00000000000	33782	116	33782	33782
3183	66TH ST & 94TH AVE	PINE	79	79	27.85690880000	-82.72892000000	Pinellas Park	FL	19922.00000000000	20621.00000000000	33782	116	33782	33782
3182	49TH ST N & 94TH AVE N	PINE	52	52, 97	27.85725020000	-82.70030210000	Pinellas Park	FL	19922.00000000000	20621.00000000000	33782	116	33782	33782
3175	US HWY 19 N & 46TH ST	PINE	34	34	27.85674670000	-82.69596860000	Pinellas Park	FL	19922.00000000000	20621.00000000000	33782	116	33782	33782

3164	66TH ST N & 92ND AVE N	PINE	79	79	27.85529710000	-82.72865300000	Pinellas Park	FL	19922.00000000000	20621.00000000000	33782	116	33782	33782
3163	US HWY 19 N & MAINLANDS BLVD W	PINE	34	34	27.85532950000	-82.69493870000	Pinellas Park	FL	19922.00000000000	20621.00000000000	33782	116	33782	33782
3158	66TH ST & 92ND AVE	PINE	79	79	27.85499000000	-82.72889710000	Pinellas Park	FL	19922.00000000000	20621.00000000000	33782	116	33782	33782
3156	49TH ST N & 91ST AVE	PINE	52	52, 97	27.85481640000	-82.70027920000	Pinellas Park	FL	19922.00000000000	20621.00000000000	33782	116	33782	33782
3144	US HWY 19 N & MAINLANDS BLVD W	PINE	34	34, 444	27.85374830000	-82.69427490000	Pinellas Park	FL	19922.00000000000	20621.00000000000	33782	116	33782	33782
3139	66TH ST & 90TH AVE	PINE	79	79	27.85345080000	-82.72888180000	Pinellas Park	FL	19922.00000000000	20621.00000000000	33782	116	33782	33782
3135	66TH ST N & 90TH AVE N	PINE	79	79	27.85299490000	-82.72859950000	Pinellas Park	FL	19922.00000000000	20621.00000000000	33782	116	33782	33782
3134	US HWY 19 N & # 8999	PINE	34	34, 444	27.85362430000	-82.69371030000	Pinellas Park	FL	19922.00000000000	20621.00000000000	33782	116	33782	33782
3132	49TH ST & # 9165	PINE	52	52, 97, 444	27.85435870000	-82.69993590000	Pinellas Park	FL	19922.00000000000	20621.00000000000	33782	116	33782	33782
3126	49TH ST N & 88TH AVE	PINE	52	52, 97	27.85214810000	-82.70025630000	Pinellas Park	FL	19922.00000000000	20621.00000000000	33782	116	33782	33782
3121	66TH ST & 87TH AVE	PINE	79	79	27.85138890000	-82.72885890000	Pinellas Park	FL	19922.00000000000	20621.00000000000	33782	116	33782	33782
3109	US HWY 19 N & GATEWAY BLVD	PINE	34	34, 444	27.85099790000	-82.69188690000	Pinellas Park	FL	19922.00000000000	20621.00000000000	33782	116	33782	33782
3102	66TH ST N & 86TH AVE N	PINE	79	79	27.85038190000	-82.72859190000	Pinellas Park	FL	19922.00000000000	20621.00000000000	33782	116	33782	33782
3101	49TH ST & 86TH AVE	PINE	52	52, 97, 444	27.85044480000	-82.69995120000	Pinellas Park	FL	19922.00000000000	20621.00000000000	33782	116	33782	33782
3038	GANDY BLVD N & GRANDE AVE	PINE	11	11, 74, 444	27.84515190000	-82.67729190000	Pinellas Park	FL	19922.00000000000	20621.00000000000	33782	116	33782	33782
6611	94TH AVE & 54TH ST	PINE	444	444	27.85724830000	-82.70710750000	Pinellas Park	FL	19922.00000000000	20621.00000000000	33782	116	33782	33782
6610	94TH AVE & 58TH ST	PINE	444	444	27.85734180000	-82.71392820000	Pinellas Park	FL	19922.00000000000	20621.00000000000	33782	116	33782	33782
6606	102ND AVE & 58TH ST	PINE	444	444	27.86475560000	-82.71278380000	Pinellas Park	FL	19922.00000000000	20621.00000000000	33782	116	33782	33782
6604	50TH WAY & PARK LANE DR	PINE	444	444	27.85881230000	-82.70394900000	Pinellas Park	FL	19922.00000000000	20621.00000000000	33782	116	33782	33782
6342	MAINLANDS BLVD W & 45TH ST	PINE	444	444	27.85592650000	-82.69321440000	Pinellas Park	FL	19922.00000000000	20621.00000000000	33782	116	33782	33782
3264	MAINLANDS BLVD N & 41ST ST	PINE	444	444	27.86402130000	-82.69135280000	Pinellas Park	FL	19922.00000000000	20621.00000000000	33782	116	33782	33782
3262	MAINLANDS BLVD N & 38TH WAY	PINE	444	444	27.86370280000	-82.68639370000	Pinellas Park	FL	19922.00000000000	20621.00000000000	33782	116	33782	33782
3259	MAINLANDS BLVD W & 100TH AVE	PINE	444	444	27.86283870000	-82.69337460000	Pinellas Park	FL	19922.00000000000	20621.00000000000	33782	116	33782	33782
3258	MAINLANDS BLVD N & 40TH ST	PINE	444	444	27.86370090000	-82.68853000000	Pinellas Park	FL	19922.00000000000	20621.00000000000	33782	116	33782	33782
3253	60TH ST & 102ND AVE	PINE	444	444	27.86412430000	-82.71663670000	Pinellas Park	FL	19922.00000000000	20621.00000000000	33782	116	33782	33782
3248	MAINLANDS BLVD N & 99TH TER	PINE	444	444	27.86267660000	-82.68534090000	Pinellas Park	FL	19922.00000000000	20621.00000000000	33782	116	33782	33782
3243	MAINLANDS BLVD W & 99TH AVE	PINE	444	444	27.86232950000	-82.69367980000	Pinellas Park	FL	19922.00000000000	20621.00000000000	33782	116	33782	33782
3241	MAINLANDS BLVD E & 36TH WAY	PINE	444	444	27.86203380000	-82.68327330000	Pinellas Park	FL	19922.00000000000	20621.00000000000	33782	116	33782	33782
3239	MAINLANDS BLVD E & 98TH TER	PINE	444	444	27.86130710000	-82.68196110000	Pinellas Park	FL	19922.00000000000	20621.00000000000	33782	116	33782	33782
3229	60TH ST & 98TH AVE	PINE	444	444	27.86143880000	-82.71662900000	Pinellas Park	FL	19922.00000000000	20621.00000000000	33782	116	33782	33782
3226	MAINLANDS BLVD W & 97TH AVE	PINE	444	444	27.86100770000	-82.69329070000	Pinellas Park	FL	19922.00000000000	20621.00000000000	33782	116	33782	33782
3207	MAINLANDS BLVD W & 42ND WAY	PINE	444	444	27.85913660000	-82.69214630000	Pinellas Park	FL	19922.00000000000	20621.00000000000	33782	116	33782	33782
3193	60TH ST & 94TH AVE	PINE	444	444	27.85821720000	-82.71663670000	Pinellas Park	FL	19922.00000000000	20621.00000000000	33782	116	33782	33782
3181	52ND ST & 92ND TER	PINE	444	444	27.85675240000	-82.70428470000	Pinellas Park	FL	19922.00000000000	20621.00000000000	33782	116	33782	33782
3176	MAINLANDS BLVD S & 35TH ST	PINE	444	444	27.85643580000	-82.68235020000	Pinellas Park	FL	19922.00000000000	20621.00000000000	33782	116	33782	33782
3169	MAINLANDS BLVD S & 36TH ST	PINE	444	444	27.85563090000	-82.68399050000	Pinellas Park	FL	19922.00000000000	20621.00000000000	33782	116	33782	33782
3168	MAINLANDS BLVD W & 93RD TER	PINE	444	444	27.85706900000	-82.69197850000	Pinellas Park	FL	19922.00000000000	20621.00000000000	33782	116	33782	33782
3166	MAINLANDS OF TAMARAC	PINE	444	444	27.85603900000	-82.69259640000	Pinellas Park	FL	19922.00000000000	20621.00000000000	33782	116	33782	33782
3162	MAINLANDS BLVD S & 40TH WAY	PINE	444	444	27.85523030000	-82.68840030000	Pinellas Park	FL	19922.00000000000	20621.00000000000	33782	116	33782	33782
3157	MAINLANDS BLVD S & 38TH CIR	PINE	444	444	27.85487940000	-82.68605040000	Pinellas Park	FL	19922.00000000000	20621.00000000000	33782	116	33782	33782
3142	52ND ST & 89TH TER	PINE	444	444	27.85388570000	-82.70428470000	Pinellas Park	FL	19922.00000000000	20621.00000000000	33782	116	33782	33782
3124	49TH ST & 88TH AVE	PINE	52	52, 97, 444	27.85233880000	-82.69997410000	Pinellas Park	FL	19922.00000000000	20621.00000000000	33782	116	33782	33782
6410	GULF BLVD & # 805	INDI	777	777	27.88991740000	-82.84970860000	Indian Rocks Beach	FL	5428.00000000000	6982.00000000000	33785	117	33785	33785
6279	GULF BLVD & 197TH AVE E	INDA	777	777	27.85704230000	-82.84645080000	Indian Rocks Beach	FL	5428.00000000000	6982.00000000000	33785	117	33785	33785
6098	GULF BLVD & CENTRAL AVE	INDI	777	777	27.87544060000	-82.85021210000	Indian Rocks Beach	FL	5428.00000000000	6982.00000000000	33785	117	33785	33785
6097	GULF BLVD & 26TH AVE	INDI	777	777	27.90762520000	-82.84672550000	Indian Rocks Beach	FL	5428.00000000000	6982.00000000000	33785	117	33785	33785
6088	GULF BLVD & 27TH AVE	INDI	777	777	27.90934750000	-82.84653470000	Indian Rocks Beach	FL	5428.00000000000	6982.00000000000	33785	117	33785	33785
3951	GULF BLVD & 28TH AVE N	BELE	777	777	27.90994450000	-82.84624480000	Indian Rocks Beach	FL	5428.00000000000	6982.00000000000	33785	117	33785	33785
3901	GULF BLVD & 26TH AVE N	INDI	777	777	27.90796280000	-82.84683230000	Indian Rocks Beach	FL	5428.00000000000	6982.00000000000	33785	117	33785	33785
3889	GULF BLVD & 24TH AVE	INDI	777	777	27.90608790000	-82.84700010000	Indian Rocks Beach	FL	5428.00000000000	6982.00000000000	33785	117	33785	33785
3887	GULF BLVD & 24TH AVE	INDI	777	777	27.90560150000	-82.84724430000	Indian Rocks Beach	FL	5428.00000000000	6982.00000000000	33785	117	33785	33785
3874	GULF BLVD & 22ND AVE	INDI	777	777	27.90384100000	-82.84757230000	Indian Rocks Beach	FL	5428.00000000000	6982.00000000000	33785	117	33785	33785
3871	GULF BLVD & 21ST AVE	INDI	777	777	27.90283200000	-82.84756470000	Indian Rocks Beach	FL	5428.00000000000	6982.00000000000	33785	117	33785	33785
3831	GULF BLVD & 17TH AVE	INDI	777	777	27.89992900000	-82.84816740000	Indian Rocks Beach	FL	5428.00000000000	6982.00000000000	33785	117	33785	33785
3827	GULF BLVD & 17TH AVE	INDI	777	777	27.90040210000	-82.84795380000	Indian Rocks Beach	FL	5428.00000000000	6982.00000000000	33785	117	33785	33785
3819	GULF BLVD & 15TH AVE	INDI	777	777	27.89705470000	-82.84864040000	Indian Rocks Beach	FL	5428.00000000000	6982.00000000000	33785	117	33785	33785
3791	GULF BLVD & 14TH AVE	INDI	777	777	27.89699750000	-82.84850310000	Indian Rocks Beach	FL	5428.00000000000	6982.00000000000	33785	117	33785	33785
3782	GULF BLVD & 12TH AVE	INDI	777	777	27.89473530000	-82.84899140000	Indian Rocks Beach	FL	5428.00000000000	6982.00000000000	33785	117	33785	33785
3755	GULF BLVD & 12TH AVE	INDI	777	777	27.89491840000	-82.84883120000	Indian Rocks Beach	FL	5428.00000000000	6982.00000000000	33785	117	33785	33785
3665	GULF BLVD & 10TH AVE	INDI	777	777	27.89191630000	-82.84949490000	Indian Rocks Beach	FL	5428.00000000000	6982.00000000000	33785	117	33785	33785
3650	GULF BLVD & 9TH AVE	INDI	777	777	27.89283370000	-82.84918210000	Indian Rocks Beach	FL	5428.00000000000	6982.00000000000	33785	117	33785	33785
3618	GULF BLVD & 8TH AVE	INDI	777	777	27.88939670000	-82.84976960000	Indian Rocks Beach	FL	5428.00000000000	6982.00000000000	33785	117	33785	33785
3614	GULF BLVD & 8TH AVE	INDI	777	777	27.88986780000	-82.84984590000	Indian Rocks Beach	FL	5428.00000000000	6982.00000000000	33785	117	33785	33785
3599	1ST ST & 4TH AVE - INDIAN ROCKS BEACH	INDI	59	59	27.88237950000	-82.84933470000	Indian Rocks Beach	FL	5428.00000000000	6982.00000000000	33785	117	33785	33785
3569	GULF BLVD & 6TH AVE	INDI	777	777	27.88538170000	-82.85050960000	Indian Rocks Beach	FL	5428.00000000000	6982.00000000000	33785	117	33785	33785
3566	GULF BLVD & CANAL AVE	INDI	777	777	27.88615230000	-82.85034940000	Indian Rocks Beach	FL	5428.00000000000	6982.00000000000	33785	117	33785	33785
3555	5TH AVE & 2ND ST	INDI	59	59	27.88399890000	-82.84848020000	Indian Rocks Beach	FL	5428.00000000000	6982.00000000000	33785	117	33785	33785
3534	GULF BLVD & 4TH AVE	INDI	777	777	27.88245770000	-82.85037990000	Indian Rocks Beach	FL	5428.00000000000	6982.00000000000	33785	117	33785	33785
3532	GULF BLVD & 4TH AVE	INDI	777	777	27.88224790000	-82.85054020000	Indian Rocks Beach	FL	5428.00000000000	6982.00000000000	33785	117	33785	33785
3480	GULF BLVD & 2ND AVE	INDI	777	777	27.87971500000	-82.85037990000	Indian Rocks Beach	FL	5428.00000000000	6982.00000000000	33785	117	33785	33785
3458	GULF BLVD & 3RD AVE	INDI	777	777	27.88043020000	-82.85027310000	Indian Rocks Beach	FL	5428.00000000000	6982.00000000000	33785	117	33785	33785
3437	GULF BLVD & 2ND AVE	INDI	777	777	27.87889860000	-82.85021210000	Indian Rocks Beach	FL	5428.00000000000	6982.00000000000	33785	117	33785	33785
3433	GULF BLVD & CENTRAL AVE	INDI	777	777	27.87626840000	-82.85032650000	Indian Rocks Beach	FL	5428.00000000000	6982.00000000000	33785	117	33785	33785
3409	GULF BLVD & WHITEHURST AVE	INDI	777	777	27.87393000000	-82.85017400000	Indian Rocks Beach	FL	5428.00000000000	6982.00000000000	33785	117	33785	33785
3386	GULF BLVD & # 20089	INDA	777	777	27.87245750000	-82.84992220000	Indian Rocks Beach	FL	5428.00000000000	6982.00000000000	33785	117	33785	33785
3336	GULF BLVD & # 20088	INDA	777	777	27.86858560000	-82.84930420000	Indian Rocks Beach	FL	5428.00000000000	6982.00000000000	33785	117	33785	33785
3334	GULF BLVD & # 20221	INDA	777	777	27.86855130000	-82.84914400000	Indian Rocks Beach	FL	5428.00000000000	6982.00000000000	33785	117	33785	33785
3326	GULF BLVD & # 20059	INDA	777	777	27.86738200000	-82.84895320000	Indian Rocks Beach	FL	5428.00000000000	6982.00000000000	33785	117	33785	33785
3320	GULF BLVD & # 19900	INDA	777	777	27.86693190000	-82.84900670000	Indian Rocks Beach	FL	5428.00000000000	6982.00000000000	33785	117	33785	33785
3304	GULF BLVD & # 19993	INDA	777	777	27.86601640000	-82.84870910000	Indian Rocks Beach	FL	5428.00000000000	6982.00000000000	33785	117	33785	33785
3300	GULF BLVD & # 19993	INDA	777	777	27.86543660000	-82.84872440000	Indian Rocks Beach	FL	5428.00000000000	6982.00000000000	33785	117	33785	33785
3265	GULF BLVD & 199TH AVE W	INDA	777	777	27.86391450000	-82.84841160000	Indian Rocks Beach	FL	5428.00000000000	6982.00000000000	33785	117	33785	33785
3260	GULF BLVD & # 19910	INDA	777	777	27.86355210000	-82.84819030000	Indian Rocks Beach	FL	5428.00000000000	6982.00000000000	33785	117	33785	33785
3242	GULF BLVD & 199TH AVE	INDA	777	777	27.86172100000	-82.84777070000	Indian Rocks Beach	FL	5428.00000000000	6982.00000000000	33785	117	33785	33785
3236	GULF BLVD & 198TH AVE W	INDA	777	777	27.86170580000	-82.84791560000	Indian Rocks Beach	FL	5428.00000000000	6982.00000000000	33785	117	33785	33785
3221	GULF BLVD & # 19700	INDA	777	777	27.86052320000	-82.84759520000	Indian Rocks Beach	FL	5428.00000000000	6982.00000000000	33785	117	33785	33785
3202	GULF BLVD & 198TH AVE W	INDA	777	777	27.85886380000	-82.84700780000	Indian Rocks Beach	FL	5428.00000000000	6982.00000000000	33785	117	33785	33785
3192	GULF BLVD & 197TH AVE W	INDA	777	777	27.85762410000	-82.84682460000	Indian Rocks Beach	FL	5428.00000000000	6982.00000000000	33785	117	33785	33785
3189	GULF BLVD & # 19710	INDA	777	777	27.85748100000	-82.84659580000	Indian Rocks Beach	FL	5428.00000000000	6982.00000000000	33785	117	33785	33785
3146	GULF BLVD & # 19544	INDA	777	777	27.85405350000	-82.84574890000	Indian Rocks Beach	FL	5428.00000000000	6982.00000000000	33785	117	33785	33785
3143	GULF BLVD & # 19545	INDA	777	777	27.85445210000	-82.84574890000	Indian Rocks Beach	FL	5428.00000000000	6982.00000000000	33785	117	33785	33785
3122	GULF BLVD & # 19578	INDA	777	777	27.85221860000	-82.84492490000	Indian Rocks Beach	FL	5428.00000000000	6982.00000000000	33785	117	33785	33785
3118	GULF BLVD & DOCK WAY	INDA	777	777	27.85126300000	-82.84466550000	Indian Rocks Beach	FL	5428.00000000000	6982.00000000000	33785	117	33785	33785
3100	GULF BLVD & DOCK WAY	INDA	777	777	27.85025600000	-82.84411620000	Indian Rocks Beach	FL	5428.00000000000	6982.00000000000	33785	117	33785	33785

3090	GULF BLVD & # 19300	INDA	777	777	27.84930420000	-82.84387970000	Indian Rocks Beach	FL	5428.00000000000	6982.00000000000	33785	117	33785	33785
3067	GULF BLVD & 193RD AVE	INDA	777	777	27.84734540000	-82.84288790000	Indian Rocks Beach	FL	5428.00000000000	6982.00000000000	33785	117	33785	33785
3063	GULF BLVD & 192ND AVE E	INDA	777	777	27.84713550000	-82.84292600000	Indian Rocks Beach	FL	5428.00000000000	6982.00000000000	33785	117	33785	33785
3037	GULF BLVD & 191ST AVE	INDA	777	777	27.84512900000	-82.84192660000	Indian Rocks Beach	FL	5428.00000000000	6982.00000000000	33785	117	33785	33785
3030	GULF BLVD & 191ST AVE	INDA	777	777	27.84455490000	-82.84133910000	Indian Rocks Beach	FL	5428.00000000000	6982.00000000000	33785	117	33785	33785
3013	GULF BLVD & 190TH AVE	INDA	777	777	27.84328650000	-82.84082030000	Indian Rocks Beach	FL	5428.00000000000	6982.00000000000	33785	117	33785	33785
2943	GULF BLVD & PARK BLVD	INDA	777	777	27.84062580000	-82.83894350000	Indian Rocks Beach	FL	5428.00000000000	6982.00000000000	33785	117	33785	33785
2918	GULF BLVD & 186TH AVE	INDA	777	777	27.84002880000	-82.83882900000	Indian Rocks Beach	FL	5428.00000000000	6982.00000000000	33785	117	33785	33785
2839	GULF BLVD & 186TH AVE	INDA	777	777	27.83899500000	-82.83758540000	Indian Rocks Beach	FL	5428.00000000000	6982.00000000000	33785	117	33785	33785
2833	GULF BLVD & # 18524	INDA	777	777	27.83872410000	-82.83767700000	Indian Rocks Beach	FL	5428.00000000000	6982.00000000000	33785	117	33785	33785
2806	GULF BLVD & # 18327	INDA	777	777	27.83712200000	-82.83603670000	Indian Rocks Beach	FL	5428.00000000000	6982.00000000000	33785	117	33785	33785
2801	GULF BLVD & 183RD TER DR	INDA	777	777	27.83703610000	-82.83629610000	Indian Rocks Beach	FL	5428.00000000000	6982.00000000000	33785	117	33785	33785
8427	TAMPA RD & COMMERCE BLVD	OLDS	812	812	28.03946110000	-82.66482540000	Oldsmar	FL	12787.00000000000	14002.00000000000	34677	135	34677	34677
8400	TAMPA RD & PINE AVE N		812	812	28.04266740000	-82.67459870000	Oldsmar	FL	12787.00000000000	14002.00000000000	34677	135	34677	34677
8299	TAMPA RD & E LAKE WOODLANDS PKWY	OLDS	812	812	28.05333140000	-82.70000460000	Oldsmar	FL	12787.00000000000	14002.00000000000	34677	135	34677	34677
8289	TAMPA RD & CURLEW RD	OLDS	812	812	28.05067250000	-82.69692230000	Oldsmar	FL	12787.00000000000	14002.00000000000	34677	135	34677	34677
8209	TAMPA RD & RACE TRACK RD N	OLDS	812	812	28.03376770000	-82.64920810000	Oldsmar	FL	12787.00000000000	14002.00000000000	34677	135	34677	34677
8208	TAMPA RD & FOREST LAKE BLVD S	OLDS	812	812	28.04414940000	-82.67929840000	Oldsmar	FL	12787.00000000000	14002.00000000000	34677	135	34677	34677
8207	TAMPA RD & FOREST LAKE BLVD S	OLDS	812	812	28.04368590000	-82.67864230000	Oldsmar	FL	12787.00000000000	14002.00000000000	34677	135	34677	34677
6501	ST PETERSBURG DR & STATE ST	OLDS	67	67	28.03466220000	-82.65898900000	Oldsmar	FL	12787.00000000000	14002.00000000000	34677	135	34677	34677
6236	ST PETE DR W & MAIN ST W	OLDS	67	67	28.03711130000	-82.67890170000	Oldsmar	FL	12787.00000000000	14002.00000000000	34677	135	34677	34677
5472	TAMPA RD & FOREST LAKE BLVD S	OLDS	67	67, 812	28.04294400000	-82.67644500000	Oldsmar	FL	12787.00000000000	14002.00000000000	34677	135	34677	34677
5469	TAMPA RD & MYRTLE LN	OLDS	67	67, 812	28.04201510000	-82.67366790000	Oldsmar	FL	12787.00000000000	14002.00000000000	34677	135	34677	34677
5467	DOUGLAS RD E & RACE TRACK RD	OLDS	67	67	28.04168890000	-82.64897920000	Oldsmar	FL	12787.00000000000	14002.00000000000	34677	135	34677	34677
5466	DOUGLAS RD E & BURBANK RD	OLDS	67	67	28.04163550000	-82.65216830000	Oldsmar	FL	12787.00000000000	14002.00000000000	34677	135	34677	34677
5465	DOUGLAS RD E & MYSTIC CT	OLDS	67	67	28.04159360000	-82.65455630000	Oldsmar	FL	12787.00000000000	14002.00000000000	34677	135	34677	34677
5464	DOUGLAS RD E & STEVENS AVE	OLDS	67	67	28.04156490000	-82.65619660000	Oldsmar	FL	12787.00000000000	14002.00000000000	34677	135	34677	34677
5461	TAMPA RD & PINE AVE S	OLDS	67	67, 812	28.04143710000	-82.67193600000	Oldsmar	FL	12787.00000000000	14002.00000000000	34677	135	34677	34677
5457	FOREST LAKE BLVD S & DEREK LN	OLDS	67	67	28.04130360000	-82.67863460000	Oldsmar	FL	12787.00000000000	14002.00000000000	34677	135	34677	34677
5456	TAMPA RD & PINCKNEY ST	OLDS	67	67, 812	28.04041100000	-82.66893770000	Oldsmar	FL	12787.00000000000	14002.00000000000	34677	135	34677	34677
5451	COMMERCE BLVD & TAMPA RD	OLDS	67	67	28.03963280000	-82.66417690000	Oldsmar	FL	12787.00000000000	14002.00000000000	34677	135	34677	34677
5450	FOREST LAKE BLVD S & MEARS BLVD	OLDS	67	67	28.03903390000	-82.67967990000	Oldsmar	FL	12787.00000000000	14002.00000000000	34677	135	34677	34677
5424	TAMPA RD & SAINT PETERSBURG DR	OLDS	812	812	28.03631210000	-82.65575410000	Oldsmar	FL	12787.00000000000	14002.00000000000	34677	135	34677	34677
5423	ST PETE DR W & WOODWARD AVE	OLDS	67	67	28.03605840000	-82.67565920000	Oldsmar	FL	12787.00000000000	14002.00000000000	34677	135	34677	34677
5419	MAIN ST & PHOENIX AVE	TARP	67	67	28.03547100000	-82.68270870000	Oldsmar	FL	12787.00000000000	14002.00000000000	34677	135	34677	34677
5418	MAIN ST & PHOENIX AVE	TARP	67	67	28.03530690000	-82.68235780000	Oldsmar	FL	12787.00000000000	14002.00000000000	34677	135	34677	34677
5417	TAMPA RD & BURBANK RD	OLDS	67	67, 812	28.03533940000	-82.65290830000	Oldsmar	FL	12787.00000000000	14002.00000000000	34677	135	34677	34677
5414	ST PETE DR W & PINE AVE	OLDS	67	67	28.03499790000	-82.67325590000	Oldsmar	FL	12787.00000000000	14002.00000000000	34677	135	34677	34677
5413	ST PETE DR W & BAYVIEW BLVD S	OLDS	67	67	28.03478430000	-82.66856380000	Oldsmar	FL	12787.00000000000	14002.00000000000	34677	135	34677	34677
5411	ST PETE DR W & CHESTNUT ST S	OLDS	67	67	28.03477290000	-82.67069240000	Oldsmar	FL	12787.00000000000	14002.00000000000	34677	135	34677	34677
5407	ST PETE DR W & PARK BLVD	OLDS	67	67	28.03423880000	-82.66550450000	Oldsmar	FL	12787.00000000000	14002.00000000000	34677	135	34677	34677
5402	TAMPA RD & RACE TRACK RD N	OLDS	67	67, 812	28.03416250000	-82.64946750000	Oldsmar	FL	12787.00000000000	14002.00000000000	34677	135	34677	34677
5401	MAIN ST & HURON AVE	TARP	67	67	28.03396030000	-82.68431850000	Oldsmar	FL	12787.00000000000	14002.00000000000	34677	135	34677	34677
5397	MAIN ST & HURON AVE	TARP	67	67	28.03370860000	-82.68422700000	Oldsmar	FL	12787.00000000000	14002.00000000000	34677	135	34677	34677
5395	ST PETE DR E & DARTMOUTH AVE E	OLDS	67	67	28.03340150000	-82.66133120000	Oldsmar	FL	12787.00000000000	14002.00000000000	34677	135	34677	34677
5394	ST PETE DR E & WASHINGTON AVE	OLDS	67	67	28.03348540000	-82.66423800000	Oldsmar	FL	12787.00000000000	14002.00000000000	34677	135	34677	34677
5392	MAIN ST & SAINT CLAIR AVE	TARP	67	67	28.03315160000	-82.68527220000	Oldsmar	FL	12787.00000000000	14002.00000000000	34677	135	34677	34677
5389	MAIN ST & SAINT CLAIR AVE	TARP	67	67	28.03252030000	-82.68553160000	Oldsmar	FL	12787.00000000000	14002.00000000000	34677	135	34677	34677
5383	MAIN ST & SHORE BLVD	TARP	67	67	28.03198620000	-82.68646240000	Oldsmar	FL	12787.00000000000	14002.00000000000	34677	135	34677	34677
8355	US HWY 19 N & ALDERMAN RD	PALH	19	19	28.09243010000	-82.73976900000	Palm Harbor	FL	33795.00000000000	35541.00000000000	34683	137	34683	34683
8328	US HIGHWAY 19 / SILK OAK LODGE MHP	CLEA	19	19	28.03079990000	-82.73839570000	Palm Harbor	FL	33795.00000000000	35541.00000000000	34683	137	34683	34683
6522	US HWY 19 N & CURLEW RD	PALH	19	19	28.05061150000	-82.73884580000	Palm Harbor	FL	33795.00000000000	35541.00000000000	34683	137	34683	34683
6506	US HWY 19 N & BILGORE GROVE BLVD	PALH	19	19	28.05948830000	-82.73868560000	Palm Harbor	FL	33795.00000000000	35541.00000000000	34683	137	34683	34683
6500	US HWY 19 N & # 33626	PALH	19	19	28.07637410000	-82.73925020000	Palm Harbor	FL	33795.00000000000	35541.00000000000	34683	137	34683	34683
6408	US HWY 19 N & INNSBROOK DR	PALH	19	19	28.10584450000	-82.74002080000	Palm Harbor	FL	33795.00000000000	35541.00000000000	34683	137	34683	34683
5584	US HWY 19 N & # 38000	PALH	19	19	28.12094500000	-82.74018860000	Palm Harbor	FL	33795.00000000000	35541.00000000000	34683	137	34683	34683
5583	ALT 19 & VALLEY RD	PALH	66	66, JTTS	28.11976430000	-82.76274870000	Palm Harbor	FL	33795.00000000000	35541.00000000000	34683	137	34683	34683
5582	ALT 19 & WESTWINDS DR	PALH	66	66, JTTS	28.11866190000	-82.76381680000	Palm Harbor	FL	33795.00000000000	35541.00000000000	34683	137	34683	34683
5578	US HWY 19 N & # 37706	PALH	19	19	28.11480140000	-82.74008180000	Palm Harbor	FL	33795.00000000000	35541.00000000000	34683	137	34683	34683
5577	ALT 19 & WAI LANI RD	PALH	66	66, JTTS	28.11409000000	-82.76803590000	Palm Harbor	FL	33795.00000000000	35541.00000000000	34683	137	34683	34683
5574	US HWY 19 N & DOLLY BAY DR	PALH	19	19	28.11136820000	-82.74007420000	Palm Harbor	FL	33795.00000000000	35541.00000000000	34683	137	34683	34683
5572	US HWY 19 N & GLENEAGLES PKWY	PALH	19	19	28.10766980000	-82.74003600000	Palm Harbor	FL	33795.00000000000	35541.00000000000	34683	137	34683	34683
5570	ALT 19 & BREVARD ST	PALH	66	66, JTTS	28.10645480000	-82.76873020000	Palm Harbor	FL	33795.00000000000	35541.00000000000	34683	137	34683	34683
5567	US HWY 19 N & COLONIAL BLVD W	PALH	19	19	28.10204510000	-82.73999020000	Palm Harbor	FL	33795.00000000000	35541.00000000000	34683	137	34683	34683
5566	ALT 19 & BEE POND RD	PALH	66	66, JTTS	28.10148050000	-82.77194980000	Palm Harbor	FL	33795.00000000000	35541.00000000000	34683	137	34683	34683
5563	ALT 19 & SPARROW AVE	PALH	66	66, JTTS	28.10009570000	-82.77244570000	Palm Harbor	FL	33795.00000000000	35541.00000000000	34683	137	34683	34683
5561	ALT 19 & CARDINAL AVE	PALH	66	66, JTTS	28.09774400000	-82.77259830000	Palm Harbor	FL	33795.00000000000	35541.00000000000	34683	137	34683	34683
5559	US HWY 19 N & FOX CHASE BLVD	PALH	19	19	28.09763340000	-82.73990630000	Palm Harbor	FL	33795.00000000000	35541.00000000000	34683	137	34683	34683
5558	US HWY 19 N & SLY FOX RUN	PALH	19	19	28.09587670000	-82.73984530000	Palm Harbor	FL	33795.00000000000	35541.00000000000	34683	137	34683	34683
5555	ALT 19 & ALDERMAN RD	PALH	66	66, JTTS	28.09425540000	-82.77247620000	Palm Harbor	FL	33795.00000000000	35541.00000000000	34683	137	34683	34683
5552	US HWY 19 N & # 35000	PALH	19	19, 813	28.09161950000	-82.73973080000	Palm Harbor	FL	33795.00000000000	35541.00000000000	34683	137	34683	34683
5551	ALT 19 & CRYSTAL DR	PALH	66	66, JTTS	28.09120370000	-82.77236940000	Palm Harbor	FL	33795.00000000000	35541.00000000000	34683	137	34683	34683
5549	US HWY 19 N & HIGHLANDS BLVD N	PALH	19	19, 813	28.08890720000	-82.73966220000	Palm Harbor	FL	33795.00000000000	35541.00000000000	34683	137	34683	34683
5546	ALT 19 & # 2262	PALH	66	66, JTTS	28.08793260000	-82.77074430000	Palm Harbor	FL	33795.00000000000	35541.00000000000	34683	137	34683	34683
5544	ALT 19 & HIDDEN LAKE DR	PALH	66	66, JTTS	28.08681300000	-82.76837920000	Palm Harbor	FL	33795.00000000000	35541.00000000000	34683	137	34683	34683
5542	US HWY 19 N & BEACON GROVES BLVD	PALH	19	19, 813	28.08570670000	-82.73957820000	Palm Harbor	FL	33795.00000000000	35541.00000000000	34683	137	34683	34683
5540	ALT 19 & DELAWARE AVE	PALH	66	66, JTTS	28.08375740000	-82.76721950000	Palm Harbor	FL	33795.00000000000	35541.00000000000	34683	137	34683	34683
5538	US HWY 19 N & HIGHLANDS BLVD	PALH	19	19, 813	28.08248140000	-82.73947140000	Palm Harbor	FL	33795.00000000000	35541.00000000000	34683	137	34683	34683
5536	ALT 19 & COLUMBIA AVE	PALH	66	66, JTTS	28.08212090000	-82.76719670000	Palm Harbor	FL	33795.00000000000	35541.00000000000	34683	137	34683	34683
5532	ALT 19 & INDIANA AVE	PALH	66	66, JTTS	28.08018490000	-82.76717380000	Palm Harbor	FL	33795.00000000000	35541.00000000000	34683	137	34683	34683
5528	ALT 19 & NEBRASKA AVE	PALH	66	66, 813	28.07884790000	-82.76716610000	Palm Harbor	FL	33795.00000000000	35541.00000000000	34683	137	34683	34683
5521	ALT 19 & MICHIGAN AVE	PALH	66	66, 813, JT	28.07667730000	-82.76713560000	Palm Harbor	FL	33795.00000000000	35541.00000000000	34683	137	34683	34683
5520	ALT 19 & ILLINOIS AVE	PALH	66	66, 813, JT	28.07465930000	-82.76712040000	Palm Harbor	FL	33795.00000000000	35541.00000000000	34683	137	34683	34683
5517	US HWY 19 N & # 33000	PALH	19	19	28.07210920000	-82.73911290000	Palm Harbor	FL	33795.00000000000	35541.00000000000	34683	137	34683	34683
5516	ALT 19 & VIRGINIA AVE	PALH	66	66, 813, JT	28.07208250000	-82.76743320000	Palm Harbor	FL	33795.00000000000	35541.00000000000	34683	137	34683	34683
5512	US HWY 19 N & # 33288	PALH	19	19	28.06972500000	-82.73905180000	Palm Harbor	FL	33795.00000000000	35541.00000000000	34683	137	34683	34683
5511	ALT 19 & TAMPA RD	PALH	66	66, 813, JT	28.06867980000	-82.76882930000	Palm Harbor	FL	33795.00000000000	35541.00000000000	34683	137	34683	34683
5510	US HWY 19 N & TAMPA RD	PALH	19	19	28.06876750000	-82.73863980000	Palm Harbor	FL	33795.00000000000	35541.00000000000	34683	137	34683	34683
5508	ALT 19 S & WHISPER LAKE RD	PALH	66	66, JTTS	28.06631280000	-82.77000430000	Palm Harbor	FL	33795.00000000000	35541.00000000000	34683	137	34683	34683
5507	US HWY 19 N & TAMPA RD	PALH	19	19	28.06637950000	-82.73905940000	Palm Harbor	FL	33795.00000000000	35541.00000000000	34683	137	34683	34683
5505	US HWY 19 N & # 32170	PALH	19	19	28.06425090000	-82.73907470000	Palm Harbor	FL	33795.00000000000	35541.00000000000	34683	137	34683	34683
5504	ALT 19 & WEXFORD LEAS BLVD	PALH	66	66, JTTS	28.06307980000	-82.77162170000	Palm Harbor	FL	33795.00000000000	35541.00000000000	34683	137	34683	34683
5502	US HWY 19 / US HWY 19	PALH	19	19	28.06058690000	-82.73905180000	Palm Harbor	FL	33795.00000000000	35541.00000000000	34683	137	34683	34683
5500	US HWY 19 N & # 31975	PALH	19	19	28.06182860000	-82.73863220000	Palm Harbor	FL	33795.00000000000	35541.00000000000	34683	137	34683	34683

5498	US HWY 19 ALT & JETER ST	PALH	66	66, JTTS	28.06010630000	-82.77311710000	Palm Harbor	FL	33795.00000000000	35541.00000000000	34683	137	34683	34683
5497	US HWY 19 ALT & # 699	PALH	66	66, JTTS	28.05734830000	-82.77473450000	Palm Harbor	FL	33795.00000000000	35541.00000000000	34683	137	34683	34683
5495	US HWY 19 N & CR 95	PALH	19	19	28.05691150000	-82.73867030000	Palm Harbor	FL	33795.00000000000	35541.00000000000	34683	137	34683	34683
5494	US HWY 19 N & CR 39	PALH	19	19	28.05593490000	-82.73905940000	Palm Harbor	FL	33795.00000000000	35541.00000000000	34683	137	34683	34683
5493	BAYSHORE BLVD & EAST AVE	DUNE	66	66, JTTS	28.05565450000	-82.77637480000	Palm Harbor	FL	33795.00000000000	35541.00000000000	34683	137	34683	34683
5491	US HWY 19 N & # 31055	PALH	19	19	28.05423550000	-82.73854830000	Palm Harbor	FL	33795.00000000000	35541.00000000000	34683	137	34683	34683
5490	US HWY 19 N & # 30950	PALH	19	19	28.05325890000	-82.73894500000	Palm Harbor	FL	33795.00000000000	35541.00000000000	34683	137	34683	34683
5485	US HWY 19 N & CURLEW RD	PALH	19	19	28.05080030000	-82.73838040000	Palm Harbor	FL	33795.00000000000	35541.00000000000	34683	137	34683	34683
5481	US HWY 19 N & # 29800	CLEA	19	19	28.04649930000	-82.73867030000	Palm Harbor	FL	33795.00000000000	35541.00000000000	34683	137	34683	34683
5479	US HWY 19 N & # 30147	CLEA	19	19	28.04652020000	-82.73822020000	Palm Harbor	FL	33795.00000000000	35541.00000000000	34683	137	34683	34683
5476	US HWY 19 N & CONGRESS AVE	CLEA	19	19	28.04398730000	-82.73854060000	Palm Harbor	FL	33795.00000000000	35541.00000000000	34683	137	34683	34683
5458	US HWY 19 N & 297TH AVE N	CLEA	19	19	28.04331780000	-82.73809810000	Palm Harbor	FL	33795.00000000000	35541.00000000000	34683	137	34683	34683
5455	US HWY 19 N & # 29492	CLEA	19	19	28.04006000000	-82.73845670000	Palm Harbor	FL	33795.00000000000	35541.00000000000	34683	137	34683	34683
5448	US HWY 19 N & # 29241	CLEA	19	19	28.03885840000	-82.73804470000	Palm Harbor	FL	33795.00000000000	35541.00000000000	34683	137	34683	34683
5444	US HWY 19 N & # 29228	CLEA	19	19	28.03765110000	-82.73844150000	Palm Harbor	FL	33795.00000000000	35541.00000000000	34683	137	34683	34683
5428	US HWY 19 N & RIVIERA RD	CLEA	19	19	28.03742980000	-82.73806000000	Palm Harbor	FL	33795.00000000000	35541.00000000000	34683	137	34683	34683
5420	US HWY 19 N & # 28420	CLEA	19	19	28.03561400000	-82.73841860000	Palm Harbor	FL	33795.00000000000	35541.00000000000	34683	137	34683	34683
5406	US HWY 19 N & BOY SCOUT RD	CLEA	19	19	28.03398700000	-82.73802190000	Palm Harbor	FL	33795.00000000000	35541.00000000000	34683	137	34683	34683
5390	US HWY 19 N & WINDING CREEK BLVD	CLEA	19	19	28.03259850000	-82.73799900000	Palm Harbor	FL	33795.00000000000	35541.00000000000	34683	137	34683	34683
5368	US HWY 19 N & HAMMOCK PINE BLVD	CLEA	19	19	28.02887540000	-82.73797610000	Palm Harbor	FL	33795.00000000000	35541.00000000000	34683	137	34683	34683
5347	US HWY 19 N & # 27988	CLEA	19	19	28.02636340000	-82.73841860000	Palm Harbor	FL	33795.00000000000	35541.00000000000	34683	137	34683	34683
5339	US HWY 19 N & # 27841	CLEA	19	19	28.02543260000	-82.73782350000	Palm Harbor	FL	33795.00000000000	35541.00000000000	34683	137	34683	34683
5334	US HWY 19 N & # 27758	CLEA	19	19	28.02449610000	-82.73847960000	Palm Harbor	FL	33795.00000000000	35541.00000000000	34683	137	34683	34683
5330	US HWY 19 N & EVANS RD	CLEA	19	19	28.02353670000	-82.73773960000	Palm Harbor	FL	33795.00000000000	35541.00000000000	34683	137	34683	34683
8311	NEBRASKA AVE & FALCON RIDGE	PALH	813	813	28.07884600000	-82.74613950000	Palm Harbor	FL	33795.00000000000	35541.00000000000	34683	137	34683	34683
8264	COUNTY ROAD 1 & CURLEW RD	DUNE	813	813	28.04832460000	-82.75979610000	Palm Harbor	FL	33795.00000000000	35541.00000000000	34683	137	34683	34683
8263	OMAHA ST & TAMPA RD	PALH	813	813	28.06748390000	-82.76410680000	Palm Harbor	FL	33795.00000000000	35541.00000000000	34683	137	34683	34683
8261	NEBRASKA AVE & 16TH ST	PALH	813	813	28.07922940000	-82.75812530000	Palm Harbor	FL	33795.00000000000	35541.00000000000	34683	137	34683	34683
8260	WALMART PALM HARBOR	PALH	813	813	28.09453960000	-82.74065400000	Palm Harbor	FL	33795.00000000000	35541.00000000000	34683	137	34683	34683
8247	NEBRASKA AVE & 14TH ST	PALH	813	813	28.07894130000	-82.76148990000	Palm Harbor	FL	33795.00000000000	35541.00000000000	34683	137	34683	34683
8221	COUNTY RD 1 & CURLEW RD	PALH	813	813	28.05015950000	-82.75968170000	Palm Harbor	FL	33795.00000000000	35541.00000000000	34683	137	34683	34683
6286	ALT 19 & GEORGIA AVE	PALH	66	66, 813, JT	28.07701110000	-82.76731110000	Palm Harbor	FL	33795.00000000000	35541.00000000000	34683	137	34683	34683
6285	ALT 19 & FLORIDA AVE	PALH	66	66, 813, JT	28.07770920000	-82.76731870000	Palm Harbor	FL	33795.00000000000	35541.00000000000	34683	137	34683	34683
6284	ALT 19 & NEW YORK AVE	PALH	66	66, JTTS	28.08260350000	-82.76736450000	Palm Harbor	FL	33795.00000000000	35541.00000000000	34683	137	34683	34683
6283	ALT 19 & KLOSTERMAN RD W	PALH	66	66, JTTS	28.12237170000	-82.76119230000	Palm Harbor	FL	33795.00000000000	35541.00000000000	34683	137	34683	34683
5581	ALT 19 & WESTWINDS DR	PALH	66	66, JTTS	28.11916730000	-82.76353450000	Palm Harbor	FL	33795.00000000000	35541.00000000000	34683	137	34683	34683
5575	ALT 19 & WAI LANI Rd	PALH	66	66, JTTS	28.11361690000	-82.76850130000	Palm Harbor	FL	33795.00000000000	35541.00000000000	34683	137	34683	34683
5569	ALT 19 & BREVARD ST	PALH	66	66, JTTS	28.10513880000	-82.76981350000	Palm Harbor	FL	33795.00000000000	35541.00000000000	34683	137	34683	34683
5565	ALT 19 & BEE POND RD	PALH	66	66, JTTS	28.10106090000	-82.77230070000	Palm Harbor	FL	33795.00000000000	35541.00000000000	34683	137	34683	34683
5560	ALT 19 & ULELAH AVE	PALH	66	66, JTTS	28.09768300000	-82.77275090000	Palm Harbor	FL	33795.00000000000	35541.00000000000	34683	137	34683	34683
5556	ALT 19 & ALDERMAN RD	PALH	66	66, JTTS	28.09454540000	-82.77263640000	Palm Harbor	FL	33795.00000000000	35541.00000000000	34683	137	34683	34683
5554	ALT 19 & AVERY AVE	PALH	66	66, JTTS	28.09292220000	-82.77257540000	Palm Harbor	FL	33795.00000000000	35541.00000000000	34683	137	34683	34683
5550	ALT 19 & PENNSYLVANIA AVE	PALH	66	66, JTTS	28.09043690000	-82.77252960000	Palm Harbor	FL	33795.00000000000	35541.00000000000	34683	137	34683	34683
5547	ALT 19 & MAST LN	PALH	66	66, JTTS	28.08779340000	-82.77075960000	Palm Harbor	FL	33795.00000000000	35541.00000000000	34683	137	34683	34683
5545	ALT 19 & HIDDEN LAKE DR	PALH	66	66, JTTS	28.08663180000	-82.76838680000	Palm Harbor	FL	33795.00000000000	35541.00000000000	34683	137	34683	34683
5541	ALT 19 & MISSOURI AVE	PALH	66	66, JTTS	28.08406450000	-82.76737980000	Palm Harbor	FL	33795.00000000000	35541.00000000000	34683	137	34683	34683
5534	ALT 19 & PENNSYLVANIA AVE	PALH	66	66, JTTS	28.08062360000	-82.76734920000	Palm Harbor	FL	33795.00000000000	35541.00000000000	34683	137	34683	34683
5531	ALT 19 & NEBRASKA AVE	PALH	66	66, JTTS	28.07909390000	-82.76733400000	Palm Harbor	FL	33795.00000000000	35541.00000000000	34683	137	34683	34683
5519	ALT 19 & ILLINOIS AVE	PALH	66	66, 813, JT	28.07429700000	-82.76727290000	Palm Harbor	FL	33795.00000000000	35541.00000000000	34683	137	34683	34683
5515	ALT 19 & VIRGINIA AVE	PALH	66	66, 813, JT	28.07140920000	-82.76790620000	Palm Harbor	FL	33795.00000000000	35541.00000000000	34683	137	34683	34683
5509	ALT 19 S & TAMPA RD	PALH	66	66, JTTS	28.06780430000	-82.76946260000	Palm Harbor	FL	33795.00000000000	35541.00000000000	34683	137	34683	34683
5506	ALT 19 & WHISPER LAKE RD	PALH	66	66, JTTS	28.06620600000	-82.77024840000	Palm Harbor	FL	33795.00000000000	35541.00000000000	34683	137	34683	34683
5503	ALT 19 & # 468	PALH	66	66, JTTS	28.06211280000	-82.77230830000	Palm Harbor	FL	33795.00000000000	35541.00000000000	34683	137	34683	34683
5499	US HWY 19 ALT & WIGGINS WAY	PALH	66	66, JTTS	28.06027030000	-82.77322390000	Palm Harbor	FL	33795.00000000000	35541.00000000000	34683	137	34683	34683
5496	US HWY 19 ALT & SWAN CIR	PALH	66	66, JTTS	28.05711940000	-82.77511600000	Palm Harbor	FL	33795.00000000000	35541.00000000000	34683	137	34683	34683
8329	US HWY 19 & #38001	PALH	19	19	28.12072370000	-82.73971560000	Palm Harbor	FL	21753.00000000000	24988.00000000000	34684	138	34684	34684
7915	US HWY 19 N & # 34559	PALH	19	19, 813	28.08443070000	-82.73909000000	Palm Harbor	FL	21753.00000000000	24988.00000000000	34684	138	34684	34684
6409	US HWY 19 N & # 37845	PALH	19	19	28.11669920000	-82.73966220000	Palm Harbor	FL	21753.00000000000	24988.00000000000	34684	138	34684	34684
6086	MCMULLEN BOOTH RD & OAK HAVEN DI	OLDS	62	62	28.05352970000	-82.71093750000	Palm Harbor	FL	21753.00000000000	24988.00000000000	34684	138	34684	34684
5576	US HWY 19 N & CYPRUS DR	PALH	19	19	28.11434170000	-82.73966220000	Palm Harbor	FL	21753.00000000000	24988.00000000000	34684	138	34684	34684
5573	US HWY 19 N & DOLLY BAY DR	PALH	19	19	28.11084750000	-82.73962400000	Palm Harbor	FL	21753.00000000000	24988.00000000000	34684	138	34684	34684
5571	US HWY 19 N & CITRUS DR	PALH	19	19	28.10658650000	-82.73959350000	Palm Harbor	FL	21753.00000000000	24988.00000000000	34684	138	34684	34684
5568	US HWY 19 N & COLONIAL BLVD	PALH	19	19	28.10299870000	-82.73958590000	Palm Harbor	FL	21753.00000000000	24988.00000000000	34684	138	34684	34684
5564	US HWY 19 N & LAKE TARPON DR	PALH	19	19	28.10093690000	-82.73956300000	Palm Harbor	FL	21753.00000000000	24988.00000000000	34684	138	34684	34684
5562	US HWY 19 N & COUNTRY GROVE BLVD	PALH	19	19	28.09832190000	-82.73948670000	Palm Harbor	FL	21753.00000000000	24988.00000000000	34684	138	34684	34684
5557	US HWY 19 N & ALDERMAN RD	PALH	19	19	28.09506990000	-82.73942570000	Palm Harbor	FL	21753.00000000000	24988.00000000000	34684	138	34684	34684
5553	US HWY 19 N & # 35111	PALH	19	19	28.09170720000	-82.73931120000	Palm Harbor	FL	21753.00000000000	24988.00000000000	34684	138	34684	34684
5548	US HWY 19 N & HIGHLANDS BLVD N	PALH	19	19, 813	28.08921810000	-82.73921970000	Palm Harbor	FL	21753.00000000000	24988.00000000000	34684	138	34684	34684
5543	US HWY 19 N & PINE RIDGE WAY N	PALH	19	19, 813	28.08600040000	-82.73913570000	Palm Harbor	FL	21753.00000000000	24988.00000000000	34684	138	34684	34684
5539	US HWY 19 N & PINE RIDGE WAY S	PALH	19	19, 813	28.08340640000	-82.73908230000	Palm Harbor	FL	21753.00000000000	24988.00000000000	34684	138	34684	34684
5535	US HWY 19 N & HIGHLANDS BLVD	PALH	19	19, 813	28.08194160000	-82.73901370000	Palm Harbor	FL	21753.00000000000	24988.00000000000	34684	138	34684	34684
5533	US HWY 19 N & # 34001	PALH	19	19, 813	28.08064270000	-82.73896030000	Palm Harbor	FL	21753.00000000000	24988.00000000000	34684	138	34684	34684
5523	US HWY 19 N & LAKE RD W	PALH	19	19	28.07763290000	-82.73883060000	Palm Harbor	FL	21753.00000000000	24988.00000000000	34684	138	34684	34684
5518	US HWY 19 N & CORAL LANDINGS BLVD	PALH	19	19	28.07340050000	-82.73872380000	Palm Harbor	FL	21753.00000000000	24988.00000000000	34684	138	34684	34684
5484	MCMULLEN BOOTH RD & CURLEW RD	OLDS	62	62, 812	28.04987910000	-82.70917510000	Palm Harbor	FL	21753.00000000000	24988.00000000000	34684	138	34684	34684
8415	BURNT BANK DR & CURLEW RD	CLEA	812	812	28.04912570000	-82.72354130000	Palm Harbor	FL	21753.00000000000	24988.00000000000	34684	138	34684	34684
8206	CURLEW RD & LANDMARK DR	CLEA	812	812	28.04915810000	-82.71289060000	Palm Harbor	FL	21753.00000000000	24988.00000000000	34684	138	34684	34684
8204	CURLEW RD & COUNTRYSIDE BLVD	CLEA	812	812	28.04916950000	-82.71677400000	Palm Harbor	FL	21753.00000000000	24988.00000000000	34684	138	34684	34684
8203	CURLEW RD & COUNTRYSIDE BLVD	CLEA	812	812	28.04884150000	-82.71783450000	Palm Harbor	FL	21753.00000000000	24988.00000000000	34684	138	34684	34684
8424	TARPON AVE & RING AVE N	TARP	19	19	28.14628980000	-82.75347140000	Tarpon Springs	FL	21467.00000000000	24349.00000000000	34689	140	34689	34689
8418	TARPON AVE & LEVIS AVE	TARP	19	19	28.14630700000	-82.75036620000	Tarpon Springs	FL	21467.00000000000	24349.00000000000	34689	140	34689	34689
8417	TARPON AVE & HUEY AVE	TARP	19	19	28.14633370000	-82.74456790000	Tarpon Springs	FL	21467.00000000000	24349.00000000000	34689	140	34689	34689
6525	US HWY 19 N & KLOSTERMAN RD E	TARP	19	19	28.12360570000	-82.74024200000	Tarpon Springs	FL	21467.00000000000	24349.00000000000	34689	140	34689	34689
6524	US HWY 19 N & FEDERAL PL	TARP	19	19, 66	28.14460950000	-82.74054720000	Tarpon Springs	FL	21467.00000000000	24349.00000000000	34689	140	34689	34689
6282	PINELLAS AVE S & LIME ST W	TARP	19	19, 66, JTT	28.14331050000	-82.75670620000	Tarpon Springs	FL	21467.00000000000	24349.00000000000	34689	140	34689	34689
5641	HUEY AVE S & TARPON AVE E	TARP	19	19, 66	28.14609340000	-82.74423980000	Tarpon Springs	FL	21467.00000000000	24349.00000000000	34689	140	34689	34689
5640	TARPON AVE E & HUEY AVE S	TARP	19	19, 66	28.14619830000	-82.74297330000	Tarpon Springs	FL	21467.00000000000	24349.00000000000	34689	140	34689	34689
5638	HUEY AVE & TARPON AVE	TARP	19	19, 66	28.14501190000	-82.74425510000	Tarpon Springs	FL	21467.00000000000	24349.00000000000	34689	140	34689	34689
5637	PINELLAS AVE S & COURT ST W	TARP	19	19, 66, JTT	28.14556500000	-82.75669860000	Tarpon Springs	FL	21467.00000000000	24349.00000000000	34689	140	34689	34689
5635	HUEY AVE S & LIME ST E	TARP	19	19, 66	28.14307790000	-82.74421690000	Tarpon Springs	FL	21467.00000000000	24349.00000000000	34689	140	34689	34689
5634	PINELLAS AVE S & OAKWOOD ST W	TARP	19	19, 66	28.14235500000	-82.75669860000	Tarpon Springs	FL	21467.00000000000	24349.00000000000	34689	140	34689	34689
5632	HUEY AVE S & MARTIN LUTHER KING JR D	TARP	19	19, 66	28.14186100000	-82.74420930000	Tarpon Springs	FL	21467.00000000000	24349.00000000000	34689	140	34689	34689
5624	DR MARTIN LUTHER KING JR DR E & THE	TARP	19	19, 66	28.14126780000	-82.75425720000	Tarpon Springs	FL	21467.00000000000	24349.00000000000	34689	140	34689	34689
5623	DR MARTIN LUTHER KING JR DR E & DISS	TARP	19	19, 66	28.14127730000	-82.74842830000	Tarpon Springs	FL	21467.00000000000	24349.00000000000	34689	140	34689	34689

5621	DR MARTIN LUTHER KING JR DR E & NOR	TARP	19	19, 66	28.14127160000	-82.74784850000	Tarpon Springs	FL	21467.00000000000	24349.00000000000	34689	140	34689	34689
5618	DR MARTIN LUTHER KING JR DR E & WAL	TARP	19	19, 66	28.14127160000	-82.74655910000	Tarpon Springs	FL	21467.00000000000	24349.00000000000	34689	140	34689	34689
5617	DR MARTIN LUTHER KING JR DR E & LEVI	TARP	19	19, 66	28.14128880000	-82.75032810000	Tarpon Springs	FL	21467.00000000000	24349.00000000000	34689	140	34689	34689
5616	DR MARTIN LUTHER KING JR DR E & SAFF	TARP	19	19, 66	28.14127920000	-82.75521090000	Tarpon Springs	FL	21467.00000000000	24349.00000000000	34689	140	34689	34689
5614	PINELLAS AVE S & MARTIN LUTHER KING	TARP	66	66, JTTS	28.14112090000	-82.75655360000	Tarpon Springs	FL	21467.00000000000	24349.00000000000	34689	140	34689	34689
5613	US HWY 19 N & MARTIN LUTHER KING JR	TARP	19	19	28.14066510000	-82.74046330000	Tarpon Springs	FL	21467.00000000000	24349.00000000000	34689	140	34689	34689
5611	PINELLAS AVE S & SAFFORD AVE	TARP	66	66, JTTS	28.13840680000	-82.75651550000	Tarpon Springs	FL	21467.00000000000	24349.00000000000	34689	140	34689	34689
5610	US HWY 19 N & MELODY WAY	TARP	19	19	28.13768960000	-82.74040220000	Tarpon Springs	FL	21467.00000000000	24349.00000000000	34689	140	34689	34689
5608	US HWY 19 N & MANGO ST	TARP	19	19	28.13705830000	-82.74000550000	Tarpon Springs	FL	21467.00000000000	24349.00000000000	34689	140	34689	34689
5607	US HWY 19 N & # 40050	TARP	19	19	28.13588140000	-82.74039460000	Tarpon Springs	FL	21467.00000000000	24349.00000000000	34689	140	34689	34689
5606	PINELLAS AVE S & MERES BLVD	TARP	66	66, JTTS	28.13579940000	-82.75749970000	Tarpon Springs	FL	21467.00000000000	24349.00000000000	34689	140	34689	34689
5604	US HWY 19 N & # 39870	TARP	19	19	28.13417820000	-82.74038700000	Tarpon Springs	FL	21467.00000000000	24349.00000000000	34689	140	34689	34689
5602	PINELLAS AVE S & # 1323	TARP	66	66, JTTS	28.13300130000	-82.75848390000	Tarpon Springs	FL	21467.00000000000	24349.00000000000	34689	140	34689	34689
5600	US HWY 19 N & # 38999	TARP	19	19	28.13241960000	-82.74000550000	Tarpon Springs	FL	21467.00000000000	24349.00000000000	34689	140	34689	34689
5599	US HWY 19 N & # 38960	TARP	19	19	28.13168330000	-82.74037170000	Tarpon Springs	FL	21467.00000000000	24349.00000000000	34689	140	34689	34689
5598	PINELLAS AVE S & ST ANDREWS DR	TARP	66	66, JTTS	28.13138960000	-82.75866700000	Tarpon Springs	FL	21467.00000000000	24349.00000000000	34689	140	34689	34689
5596	US HWY 19 N & TOOKES RD	TARP	19	19	28.12977220000	-82.73992160000	Tarpon Springs	FL	21467.00000000000	24349.00000000000	34689	140	34689	34689
5595	US HWY 19 N & # 38898	TARP	19	19	28.12921710000	-82.74034880000	Tarpon Springs	FL	21467.00000000000	24349.00000000000	34689	140	34689	34689
5594	PINELLAS AVE S & CURLEW PL	TARP	66	66, JTTS	28.12869450000	-82.75894170000	Tarpon Springs	FL	21467.00000000000	24349.00000000000	34689	140	34689	34689
5592	US HWY 19 N & # 38799	TARP	19	19	28.12754250000	-82.73993680000	Tarpon Springs	FL	21467.00000000000	24349.00000000000	34689	140	34689	34689
5591	US HWY 19 N & # 38798	TARP	19	19	28.12689780000	-82.74032590000	Tarpon Springs	FL	21467.00000000000	24349.00000000000	34689	140	34689	34689
5590	PINELLAS AVE S & # 1685	TARP	66	66, JTTS	28.12582400000	-82.75950620000	Tarpon Springs	FL	21467.00000000000	24349.00000000000	34689	140	34689	34689
5587	US HWY 19 N & KLOSTERMAN RD E	TARP	19	19	28.12373540000	-82.73981480000	Tarpon Springs	FL	21467.00000000000	24349.00000000000	34689	140	34689	34689
5586	PINELLAS AVE S & KLOSTERMAN RD E	TARP	66	66, JTTS	28.12338070000	-82.76058200000	Tarpon Springs	FL	21467.00000000000	24349.00000000000	34689	140	34689	34689
7945	PINELLAS AVE & # 1810	TARP	66	66, JTTS	28.12602230000	-82.75964360000	Tarpon Springs	FL	21467.00000000000	24349.00000000000	34689	140	34689	34689
5655	ARFARAS BLVD & DODECANESE BLVD	TARP	66	66	28.15517810000	-82.75817870000	Tarpon Springs	FL	21467.00000000000	24349.00000000000	34689	140	34689	34689
5652	PINELLAS AVE N & LIVE OAK ST	TARP	66	66, JTTS	28.15393830000	-82.75666050000	Tarpon Springs	FL	21467.00000000000	24349.00000000000	34689	140	34689	34689
5651	PINELLAS AVE N & SPRUCE ST E	TARP	66	66, JTTS	28.15355870000	-82.75682830000	Tarpon Springs	FL	21467.00000000000	24349.00000000000	34689	140	34689	34689
5650	PINELLAS AVE N & SPRUCE ST E	TARP	66	66, JTTS	28.15304180000	-82.75666810000	Tarpon Springs	FL	21467.00000000000	24349.00000000000	34689	140	34689	34689
5649	PINELLAS AVE N & ATHENS ST	TARP	66	66, JTTS	28.15149500000	-82.75682830000	Tarpon Springs	FL	21467.00000000000	24349.00000000000	34689	140	34689	34689
5648	PINELLAS AVE N & PINE ST E	TARP	66	66, JTTS	28.15111350000	-82.75666810000	Tarpon Springs	FL	21467.00000000000	24349.00000000000	34689	140	34689	34689
5647	PINELLAS AVE N & PARK ST W	TARP	66	66, JTTS	28.15036200000	-82.75682830000	Tarpon Springs	FL	21467.00000000000	24349.00000000000	34689	140	34689	34689
5646	PINELLAS AVE N & CYPRESS ST	TARP	66	66, JTTS	28.14881900000	-82.75682070000	Tarpon Springs	FL	21467.00000000000	24349.00000000000	34689	140	34689	34689
5645	PINELLAS AVE N & CYPRESS ST	TARP	66	66, JTTS	28.14896200000	-82.75666050000	Tarpon Springs	FL	21467.00000000000	24349.00000000000	34689	140	34689	34689
5643	PINELLAS AVE N & ORANGE ST W	TARP	66	66, JTTS	28.14687920000	-82.75675200000	Tarpon Springs	FL	21467.00000000000	24349.00000000000	34689	140	34689	34689
5642	PINELLAS AVE N & TARPON AVE	TARP	66	66	28.14670180000	-82.75658420000	Tarpon Springs	FL	21467.00000000000	24349.00000000000	34689	140	34689	34689
5631	DR MARTIN LUTHER KING JR DR E & # 18	TARP	66	66	28.14143940000	-82.74243930000	Tarpon Springs	FL	21467.00000000000	24349.00000000000	34689	140	34689	34689
5630	DR MARTIN LUTHER KING JR DR E & HUE	TARP	66	66	28.14144330000	-82.74371340000	Tarpon Springs	FL	21467.00000000000	24349.00000000000	34689	140	34689	34689
5629	PINELLAS AVE S & MARTIN LUTHER KING	TARP	66	66, JTTS	28.14175220000	-82.75654600000	Tarpon Springs	FL	21467.00000000000	24349.00000000000	34689	140	34689	34689
5628	DR MARTIN LUTHER KING JR DR E & ST M	TARP	66	66	28.14141850000	-82.74525450000	Tarpon Springs	FL	21467.00000000000	24349.00000000000	34689	140	34689	34689
5627	DR MARTIN LUTHER KING JR DR E & WAL	TARP	66	66	28.14139180000	-82.74655910000	Tarpon Springs	FL	21467.00000000000	24349.00000000000	34689	140	34689	34689
5626	DR MARTIN LUTHER KING JR DR E & LEVI	TARP	66	66	28.14140320000	-82.75029750000	Tarpon Springs	FL	21467.00000000000	24349.00000000000	34689	140	34689	34689
5625	DR MARTIN LUTHER KING JR DR E & DISS	TARP	66	66	28.14138790000	-82.74824520000	Tarpon Springs	FL	21467.00000000000	24349.00000000000	34689	140	34689	34689
5622	DR MARTIN LUTHER KING JR DR E & SAFF	TARP	66	66	28.14138790000	-82.75492100000	Tarpon Springs	FL	21467.00000000000	24349.00000000000	34689	140	34689	34689
5619	DR MARTIN LUTHER KING JR DR E & GRO	TARP	66	66	28.14138790000	-82.75210570000	Tarpon Springs	FL	21467.00000000000	24349.00000000000	34689	140	34689	34689
5615	PINELLAS AVE S & MARTIN LUTHER KING	TARP	66	66, JTTS	28.14086720000	-82.75672150000	Tarpon Springs	FL	21467.00000000000	24349.00000000000	34689	140	34689	34689
5612	PINELLAS AVE S & APRICOT CT	TARP	66	66, JTTS	28.13985060000	-82.75669860000	Tarpon Springs	FL	21467.00000000000	24349.00000000000	34689	140	34689	34689
5605	PINELLAS AVE S & GREEN DOLPHIN BLVD	TARP	66	66, JTTS	28.13472370000	-82.75824740000	Tarpon Springs	FL	21467.00000000000	24349.00000000000	34689	140	34689	34689
5601	PINELLAS AVE S & COUNTRY CLUB CT	TARP	66	66, JTTS	28.13277630000	-82.75867460000	Tarpon Springs	FL	21467.00000000000	24349.00000000000	34689	140	34689	34689
5597	PINELLAS AVE S & CURLEW PL	TARP	66	66, JTTS	28.12977790000	-82.75897980000	Tarpon Springs	FL	21467.00000000000	24349.00000000000	34689	140	34689	34689
5593	PINELLAS AVE S & ELEANOR ST	TARP	66	66, JTTS	28.12801740000	-82.75917050000	Tarpon Springs	FL	21467.00000000000	24349.00000000000	34689	140	34689	34689
5589	PINELLAS AVE S & TERRACE RD	TARP	66	66, JTTS	28.12464520000	-82.76019290000	Tarpon Springs	FL	21467.00000000000	24349.00000000000	34689	140	34689	34689
5452	MCMULLEN BOOTH RD & MEASE DR	SAFE	62	62	28.04025080000	-82.70889280000	Safety Harbor	FL	16847.00000000000	17691.00000000000	34695	142	34695	34695
5433	MCMULLEN BOOTH RD & BRIAR CREEK B	SAFE	62	62	28.03778270000	-82.70889280000	Safety Harbor	FL	16847.00000000000	17691.00000000000	34695	142	34695	34695
5416	MCMULLEN BOOTH RD & # 3131	SAFE	62	62	28.03485490000	-82.70889280000	Safety Harbor	FL	16847.00000000000	17691.00000000000	34695	142	34695	34695
5335	MCMULLEN BOOTH RD & MAIN ST	CLEA	62	62	28.02470780000	-82.70870210000	Safety Harbor	FL	16847.00000000000	17691.00000000000	34695	142	34695	34695
8416	PHILLIPPE PARK	SAFE	814	814	28.01275630000	-82.68317410000	Safety Harbor	FL	16847.00000000000	17691.00000000000	34695	142	34695	34695
5361	MAIN ST & MUELLERS LN	CLEA	67	67	28.02717970000	-82.70240020000	Safety Harbor	FL	16847.00000000000	17691.00000000000	34695	142	34695	34695
5360	MAIN ST & COUNTRY VILLAS DR	SAFE	67	67	28.02715300000	-82.69932560000	Safety Harbor	FL	16847.00000000000	17691.00000000000	34695	142	34695	34695
5359	MAIN ST & KENDALE DR	SAFE	67	67	28.02715110000	-82.69747160000	Safety Harbor	FL	16847.00000000000	17691.00000000000	34695	142	34695	34695
5358	MAIN ST & 2ND ST	SAFE	67	67	28.02726940000	-82.69467160000	Safety Harbor	FL	16847.00000000000	17691.00000000000	34695	142	34695	34695
5356	MAIN ST & MUELLERS LN	SAFE	67	67	28.02687640000	-82.70256810000	Safety Harbor	FL	16847.00000000000	17691.00000000000	34695	142	34695	34695
5355	MAIN ST & BAY HILL BLVD	SAFE	67	67	28.02687840000	-82.70018770000	Safety Harbor	FL	16847.00000000000	17691.00000000000	34695	142	34695	34695
5352	MAIN ST & PHILLIPPE PKWY	SAFE	67	67	28.02679250000	-82.69464870000	Safety Harbor	FL	16847.00000000000	17691.00000000000	34695	142	34695	34695
5351	MAIN ST & RIGSBY LN	SAFE	67	67	28.02675060000	-82.70462040000	Safety Harbor	FL	16847.00000000000	17691.00000000000	34695	142	34695	34695
5350	MAIN ST & RIGSBY LN	CLEA	67	67	28.02662470000	-82.70539090000	Safety Harbor	FL	16847.00000000000	17691.00000000000	34695	142	34695	34695
5332	MAIN ST & # 3536	CLEA	67	67	28.02401920000	-82.70783230000	Safety Harbor	FL	16847.00000000000	17691.00000000000	34695	142	34695	34695
5229	MCMULLEN BOOTH RD & EASTLAND BLV	CLEA	67	67	28.01536750000	-82.70873260000	Safety Harbor	FL	16847.00000000000	17691.00000000000	34695	142	34695	34695
5205	MCMULLEN BOOTH RD & ENTERPRISE R	CLEA	67	67	28.01260760000	-82.70872500000	Safety Harbor	FL	16847.00000000000	17691.00000000000	34695	142	34695	34695
5148	PHILLIPPE PKWY & SUNCREST DR	SAFE	814	814	28.00974080000	-82.68411250000	Safety Harbor	FL	16847.00000000000	17691.00000000000	34695	142	34695	34695
5142	PHILLIPPE PKWY & PHILLIPPE DR	SAFE	814	814	28.00917820000	-82.68396000000	Safety Harbor	FL	16847.00000000000	17691.00000000000	34695	142	34695	34695
5133	PHILLIPPE PKWY & PHILLIPPE DR	SAFE	814	814	28.00824550000	-82.68409730000	Safety Harbor	FL	16847.00000000000	17691.00000000000	34695	142	34695	34695
5119	PHILLIPPE PKWY & PARKSIDE DR	SAFE	814	814	28.00555990000	-82.68395230000	Safety Harbor	FL	16847.00000000000	17691.00000000000	34695	142	34695	34695
5116	PHILLIPPE PKWY & PHILLIPPE LNDG	SAFE	814	814	28.00530240000	-82.68406680000	Safety Harbor	FL	16847.00000000000	17691.00000000000	34695	142	34695	34695
5097	PHILLIPPE PKWY & MARSHALL ST	SAFE	814	814	28.00234600000	-82.68404390000	Safety Harbor	FL	16847.00000000000	17691.00000000000	34695	142	34695	34695
5094	PHILLIPPE PKWY & SALEM ST	SAFE	814	814	28.00292020000	-82.68392180000	Safety Harbor	FL	16847.00000000000	17691.00000000000	34695	142	34695	34695
5047	PHILLIPPE PKWY & HAMILTON AVE	SAFE	814	814	27.99771310000	-82.68545530000	Safety Harbor	FL	16847.00000000000	17691.00000000000	34695	142	34695	34695
5045	PHILLIPPE PKWY & HAMILTON AVE	SAFE	814	814	27.99757390000	-82.68582920000	Safety Harbor	FL	16847.00000000000	17691.00000000000	34695	142	34695	34695
5035	PHILLIPPE PKWY & BAILEY ST	SAFE	814	814	27.99665640000	-82.68655400000	Safety Harbor	FL	16847.00000000000	17691.00000000000	34695	142	34695	34695
5027	PHILLIPPE PKWY & TUCKER ST	SAFE	814	814	27.99575810000	-82.68756100000	Safety Harbor	FL	16847.00000000000	17691.00000000000	34695	142	34695	34695
5026	PHILLIPPE PKWY & CHURCH ST	SAFE	814	814	27.99557500000	-82.68755340000	Safety Harbor	FL	16847.00000000000	17691.00000000000	34695	142	34695	34695
5000	PHILLIPPE PKWY & 3RD ST N	SAFE	814	814	27.99279020000	-82.68814090000	Safety Harbor	FL	16847.00000000000	17691.00000000000	34695	142	34695	34695
4994	PHILLIPPE PKWY & MAIN ST	SAFE	814	814	27.99103740000	-82.68801880000	Safety Harbor	FL	16847.00000000000	17691.00000000000	34695	142	34695	34695
4976	MAIN ST & 6TH AVE N	SAFE	814	814	27.99088860000	-82.69335170000	Safety Harbor	FL	16847.00000000000	17691.00000000000	34695	142	34695	34695
4975	MAIN ST & 2ND AVE N	SAFE	814	814	27.99089620000	-82.68927760000	Safety Harbor	FL	16847.00000000000	17691.00000000000	34695	142	34695	34695
4973	MAIN ST & 10TH AVE N	SAFE	814	814	27.99090390000	-82.69786830000	Safety Harbor	FL	16847.00000000000	17691.00000000000	34695	142	34695	34695
4971	MAIN ST & 3RD AVE N	SAFE	814	814	27.99090000000	-82.69004060000	Safety Harbor	FL	16847.00000000000	17691.00000000000	34695	142	34695	34695
4970	MAIN ST & FERNBROOKE DR	SAFE	814	814	27.99089810000	-82.70336910000	Safety Harbor	FL	16847.00000000000	17691.00000000000	34695	142	34695	34695
4969	MAIN ST & 7TH AVE N	SAFE	814	814	27.99089810000	-82.69413760000	Safety Harbor	FL	16847.00000000000	17691.00000000000	34695	142	34695	34695
4966	MAIN ST & PARK ST	SAFE	814	814	27.99090190000	-82.70421600000	Safety Harbor	FL	16847.00000000000	17691.00000000000	34695	142	34695	34695
4962	MAIN ST & OAK AVE	SAFE	814	814	27.99088860000	-82.70718380000	Safety Harbor	FL	16847.00000000000	17691.00000000000	34695	142	34695	34695
4960	MAIN ST & 12TH AVE N	SAFE	814	814	27.99089620000	-82.70089720000	Safety Harbor	FL	16847.00000000000	17691.00000000000	34695	142	34695	34695
4954	MAIN ST & 11TH AVE S	SAFE	814	814	27.99078370000	-82.69955440000	Safety Harbor	FL	16847.00000000000	17691.00000000000	34695	142	34695	34695
4952	MAIN ST & 13TH AVE N	SAFE	814	814	27.99077990000	-82.70164490000	Safety Harbor	FL	16847.00000000000	17691.00000000000	34695	142	34695	34695

4951	MAIN ST & 9TH AVE S	SAFE	814	814	27.99077800000	-82.69651030000	Safety Harbor	FL	16847.00000000000	17691.00000000000	34695	142	34695	34695
4949	MAIN ST & MCMULLEN BOOTH RD N	SAFE	814	814	27.99077800000	-82.70835110000	Safety Harbor	FL	16847.00000000000	17691.00000000000	34695	142	34695	34695
4947	MAIN ST & 8TH AVE S	SAFE	814	814	27.99078560000	-82.69538880000	Safety Harbor	FL	16847.00000000000	17691.00000000000	34695	142	34695	34695
4946	MAIN ST & OAK AVE	SAFE	814	814	27.99077800000	-82.70655060000	Safety Harbor	FL	16847.00000000000	17691.00000000000	34695	142	34695	34695
4945	MAIN ST & 5TH AVE S	SAFE	814	814	27.99077800000	-82.69213100000	Safety Harbor	FL	16847.00000000000	17691.00000000000	34695	142	34695	34695
4944	MAIN ST & 3RD AVE S	SAFE	814	814	27.99077420000	-82.69003300000	Safety Harbor	FL	16847.00000000000	17691.00000000000	34695	142	34695	34695
4942	MAIN ST & 7TH AVE S	SAFE	814	814	27.99078180000	-82.69414520000	Safety Harbor	FL	16847.00000000000	17691.00000000000	34695	142	34695	34695
8422	UNION ST & MILWAUKEE AVE	DUNE	61	61, 78	27.99746700000	-82.78349300000	Dunedin	FL	33563.00000000000	34191.00000000000	34698	143	34698	34698
8420	UNION ST & HIGHLAND AVE	DUNE	61	61, 78	27.99749180000	-82.78554530000	Dunedin	FL	33563.00000000000	34191.00000000000	34698	143	34698	34698
8411	PINEHURST & SAN PEDRO	DUNE	61	61	28.02400020000	-82.77154540000	Dunedin	FL	33563.00000000000	34191.00000000000	34698	143	34698	34698
8410	1651 PINEHURST	DUNE	61	61	28.02810860000	-82.77155300000	Dunedin	FL	33563.00000000000	34191.00000000000	34698	143	34698	34698
8409	PINEHURST & ROBMAR	DUNE	61	61	28.03200720000	-82.77158360000	Dunedin	FL	33563.00000000000	34191.00000000000	34698	143	34698	34698
8408	PNEHURST & MICHIGAN BLVD	DUNE	61	61	28.03708840000	-82.77166750000	Dunedin	FL	33563.00000000000	34191.00000000000	34698	143	34698	34698
8407	MICHIGAN BLVD & FAIRWAY CIRCLE	DUNE	61	61	28.03772350000	-82.77066040000	Dunedin	FL	33563.00000000000	34191.00000000000	34698	143	34698	34698
8406	MICHIGAN BLVD & GOLFVIEW DR	DUNE	61	61	28.03772740000	-82.76614380000	Dunedin	FL	33563.00000000000	34191.00000000000	34698	143	34698	34698
8405	MICHIGAN BLVD & KEENE RD	DUNE	61	61	28.03769490000	-82.76097110000	Dunedin	FL	33563.00000000000	34191.00000000000	34698	143	34698	34698
8404	KEENE RD & BURNHAM LN	DUNE	61	61	28.03301620000	-82.76153560000	Dunedin	FL	33563.00000000000	34191.00000000000	34698	143	34698	34698
8403	KEENE RD & AMBERLEA	DUNE	61	61	28.02645300000	-82.76348110000	Dunedin	FL	33563.00000000000	34191.00000000000	34698	143	34698	34698
8402	COUNTY RD 1 AND MAIN	DUNE	61	61	28.02029800000	-82.76367190000	Dunedin	FL	33563.00000000000	34191.00000000000	34698	143	34698	34698
8269	COUNTY ROAD 1 & PALM LAKE	DUNE	61	61, 813	28.02827640000	-82.76300050000	Dunedin	FL	33563.00000000000	34191.00000000000	34698	143	34698	34698
7946	PATRICIA AVE & DESOTO DR	DUNE	61	61, 66	28.01558490000	-82.77565770000	Dunedin	FL	33563.00000000000	34191.00000000000	34698	143	34698	34698
6639	MAIN ST & MILWAUKEE AVE	DUNE	78	78, 813	28.01534080000	-82.78251650000	Dunedin	FL	33563.00000000000	34191.00000000000	34698	143	34698	34698
6638	MAIN ST & MEASE PLAZA	DUNE	66	66, 78, 81	28.01699450000	-82.78015140000	Dunedin	FL	33563.00000000000	34191.00000000000	34698	143	34698	34698
6637	MAIN ST & BASS BLVD	DUNE	66	66	28.01626210000	-82.78173070000	Dunedin	FL	33563.00000000000	34191.00000000000	34698	143	34698	34698
6636	MAIN ST & NEW YORK AVE	DUNE	66	66, 78, 81	28.01751710000	-82.77949520000	Dunedin	FL	33563.00000000000	34191.00000000000	34698	143	34698	34698
6488	BAYSHORE BLVD & SAN SALVADOR DR	DUNE	66	66, JTTS	28.02708050000	-82.78960420000	Dunedin	FL	33563.00000000000	34191.00000000000	34698	143	34698	34698
6487	BAYSHORE BLVD & WILSON ST	DUNE	66	66, JTTS	28.02397160000	-82.78964230000	Dunedin	FL	33563.00000000000	34191.00000000000	34698	143	34698	34698
6486	WILSON ST & DOUGLAS AVE	DUNE	66	66, 813	28.02349090000	-82.78825380000	Dunedin	FL	33563.00000000000	34191.00000000000	34698	143	34698	34698
6344	MAIN ST & VIRGINIA ST	DUNE	61	61, 78, 81	28.01939770000	-82.75819400000	Dunedin	FL	33563.00000000000	34191.00000000000	34698	143	34698	34698
5488	BAYSHORE BLVD & # 2727	DUNE	66	66, JTTS	28.05316730000	-82.77863310000	Dunedin	FL	33563.00000000000	34191.00000000000	34698	143	34698	34698
5487	BAYSHORE BLVD & # 2675	DUNE	66	66, JTTS	28.05181500000	-82.77922060000	Dunedin	FL	33563.00000000000	34191.00000000000	34698	143	34698	34698
5478	BAYSHORE BLVD & TRADEWINDS DR	DUNE	66	66, JTTS	28.04647640000	-82.78134160000	Dunedin	FL	33563.00000000000	34191.00000000000	34698	143	34698	34698
5474	BAYSHORE BLVD & DUCHESS BLVD	DUNE	66	66, JTTS	28.04352000000	-82.78239440000	Dunedin	FL	33563.00000000000	34191.00000000000	34698	143	34698	34698
5468	BAYSHORE BLVD & NICHOLAS DR	DUNE	66	66, JTTS	28.04204180000	-82.78290560000	Dunedin	FL	33563.00000000000	34191.00000000000	34698	143	34698	34698
5445	BAYSHORE BLVD & MICHIGAN BLVD	DUNE	66	66, JTTS	28.03825190000	-82.78427890000	Dunedin	FL	33563.00000000000	34191.00000000000	34698	143	34698	34698
5440	MICHIGAN BLVD & KEENE RD	DUNE	61	61	28.03780940000	-82.76094820000	Dunedin	FL	33563.00000000000	34191.00000000000	34698	143	34698	34698
5439	MICHIGAN BLVD & GOLF VIEW DR	DUNE	61	61	28.03783230000	-82.76602170000	Dunedin	FL	33563.00000000000	34191.00000000000	34698	143	34698	34698
5438	MICHIGAN BLVD & FAIRWAY CIR W	DUNE	61	61	28.03783420000	-82.77072140000	Dunedin	FL	33563.00000000000	34191.00000000000	34698	143	34698	34698
5430	PINEHURST RD & MICHIGAN BLVD	DUNE	61	61	28.03709030000	-82.77182010000	Dunedin	FL	33563.00000000000	34191.00000000000	34698	143	34698	34698
5427	BAYSHORE BLVD & SHORE DR	DUNE	66	66, JTTS	28.03640370000	-82.78498080000	Dunedin	FL	33563.00000000000	34191.00000000000	34698	143	34698	34698
5412	BAYSHORE BLVD & BUENA VISTA DR N	DUNE	66	66, JTTS	28.03464890000	-82.78617100000	Dunedin	FL	33563.00000000000	34191.00000000000	34698	143	34698	34698
5400	BAYSHORE BLVD & MIRA VISTA DR	DUNE	66	66, JTTS	28.03377530000	-82.78723910000	Dunedin	FL	33563.00000000000	34191.00000000000	34698	143	34698	34698
5386	PINEHURST RD & ROBMAR RD	DUNE	61	61	28.03187750000	-82.77172850000	Dunedin	FL	33563.00000000000	34191.00000000000	34698	143	34698	34698
5385	BAYSHORE BLVD & CEVERA DR	DUNE	66	66, JTTS	28.03193090000	-82.78869630000	Dunedin	FL	33563.00000000000	34191.00000000000	34698	143	34698	34698
5376	BAYSHORE BLVD & SAN JOSE DR	DUNE	66	66, JTTS	28.03027730000	-82.78898620000	Dunedin	FL	33563.00000000000	34191.00000000000	34698	143	34698	34698
5366	PINEHURST RD & # 1650	DUNE	61	61	28.02812390000	-82.77170560000	Dunedin	FL	33563.00000000000	34191.00000000000	34698	143	34698	34698
5365	PALM LAKE VILLAGE	DUNE	61	61, 813	28.02828220000	-82.76277920000	Dunedin	FL	33563.00000000000	34191.00000000000	34698	143	34698	34698
5364	BAYSHORE BLVD & SAN JOSE DR	DUNE	66	66, JTTS	28.02858920000	-82.78923030000	Dunedin	FL	33563.00000000000	34191.00000000000	34698	143	34698	34698
5345	KEENE RD & AMBERLEA DR	DUNE	61	61, 813	28.02644920000	-82.76322170000	Dunedin	FL	33563.00000000000	34191.00000000000	34698	143	34698	34698
5337	PINEHURST RD & SAN PEDRO DR	DUNE	61	61	28.02407260000	-82.77168270000	Dunedin	FL	33563.00000000000	34191.00000000000	34698	143	34698	34698
5329	KEENE RD & # 1401	DUNE	61	61, 813	28.02354240000	-82.76333620000	Dunedin	FL	33563.00000000000	34191.00000000000	34698	143	34698	34698
5325	MLK AVE & SAN CHRISTOPHER DR	DUNE	66	66	28.02302360000	-82.78516390000	Dunedin	FL	33563.00000000000	34191.00000000000	34698	143	34698	34698
5318	MLK AVE & FREDERICA LN	DUNE	66	66	28.02185440000	-82.78508760000	Dunedin	FL	33563.00000000000	34191.00000000000	34698	143	34698	34698
5310	KEENE RD (CR1) & MAIN ST (SR580)	DUNE	61	61	28.02032850000	-82.76336670000	Dunedin	FL	33563.00000000000	34191.00000000000	34698	143	34698	34698
5301	MAIN ST & FRIENDLY LN	DUNE	78	78, 813	28.01963420000	-82.76625820000	Dunedin	FL	33563.00000000000	34191.00000000000	34698	143	34698	34698
5300	MAIN ST & KEENE RD	DUNE	78	78, 813	28.01962470000	-82.76411440000	Dunedin	FL	33563.00000000000	34191.00000000000	34698	143	34698	34698
5298	MAIN ST & LAKE HAVEN RD	DUNE	78	78, 813	28.01959040000	-82.77019500000	Dunedin	FL	33563.00000000000	34191.00000000000	34698	143	34698	34698
5297	MAIN ST & LAZY LAKE RD E	DUNE	61	61, 78, 81	28.01955600000	-82.76151280000	Dunedin	FL	33563.00000000000	34191.00000000000	34698	143	34698	34698
5296	MAIN ST & COUNTY HWY 70	DUNE	61	61, 78, 81	28.01947210000	-82.74746700000	Dunedin	FL	33563.00000000000	34191.00000000000	34698	143	34698	34698
5295	MAIN ST & SUNLIGHT DR	DUNE	61	61, 78, 81	28.01955600000	-82.75974270000	Dunedin	FL	33563.00000000000	34191.00000000000	34698	143	34698	34698
5294	MAIN ST & COLONY DR	DUNE	61	61, 78, 81	28.01951030000	-82.75291440000	Dunedin	FL	33563.00000000000	34191.00000000000	34698	143	34698	34698
5293	MAIN ST & KING ARTHUR CT	DUNE	61	61, 78, 81	28.01949880000	-82.75138850000	Dunedin	FL	33563.00000000000	34191.00000000000	34698	143	34698	34698
5292	MAIN ST & HEATHER RIDGE BLVD	DUNE	61	61, 78, 81	28.01948360000	-82.74926760000	Dunedin	FL	33563.00000000000	34191.00000000000	34698	143	34698	34698
5291	MAIN ST & OVERCASH DR	CLEA	61	61, 78, 81	28.01951980000	-82.75654600000	Dunedin	FL	33563.00000000000	34191.00000000000	34698	143	34698	34698
5288	MAIN ST & LADY MARION LN	DUNE	61	61, 78, 81	28.01949120000	-82.77301790000	Dunedin	FL	33563.00000000000	34191.00000000000	34698	143	34698	34698
5286	MAIN ST & LAKE HAVEN RD	DUNE	78	78, 813	28.01935390000	-82.76790620000	Dunedin	FL	33563.00000000000	34191.00000000000	34698	143	34698	34698
5285	MAIN ST & FRIENDLY LN	DUNE	78	78, 813	28.01934620000	-82.76414490000	Dunedin	FL	33563.00000000000	34191.00000000000	34698	143	34698	34698
5284	MAIN ST & KEENE RD	DUNE	61	61, 78, 81	28.01940350000	-82.76289370000	Dunedin	FL	33563.00000000000	34191.00000000000	34698	143	34698	34698
5282	MAIN ST & CONCORD DR W	DUNE	61	61, 78, 81	28.01940350000	-82.75994870000	Dunedin	FL	33563.00000000000	34191.00000000000	34698	143	34698	34698
5278	MAIN ST & COLONY DR	DUNE	61	61, 78, 81	28.01935200000	-82.75238040000	Dunedin	FL	33563.00000000000	34191.00000000000	34698	143	34698	34698
5275	MAIN ST & PINEWOOD DR	DUNE	61	61, 78, 81	28.01932330000	-82.75044250000	Dunedin	FL	33563.00000000000	34191.00000000000	34698	143	34698	34698
5274	MAIN ST & OVERCASH DR	CLEA	61	61, 78, 81	28.01937680000	-82.75610350000	Dunedin	FL	33563.00000000000	34191.00000000000	34698	143	34698	34698
5273	MAIN ST & BELCHER RD	DUNE	61	61, 78, 81	28.01930430000	-82.74595640000	Dunedin	FL	33563.00000000000	34191.00000000000	34698	143	34698	34698
5272	MAIN ST & CROSLEY DR	DUNE	78	78, 813	28.01930240000	-82.77123260000	Dunedin	FL	33563.00000000000	34191.00000000000	34698	143	34698	34698
5271	MLK AVE & HOWELL ST	DUNE	66	66	28.01944350000	-82.78538510000	Dunedin	FL	33563.00000000000	34191.00000000000	34698	143	34698	34698
5268	MAIN ST & PATRICIA AVE	DUNE	61	61, 78, 81	28.01884080000	-82.77474210000	Dunedin	FL	33563.00000000000	34191.00000000000	34698	143	34698	34698
5267	MAIN ST & 3RD ST	DUNE	66	66, 78, 81	28.01838110000	-82.77669530000	Dunedin	FL	33563.00000000000	34191.00000000000	34698	143	34698	34698
5265	MLK AVE & LORRAINE LELAND ST	DUNE	66	66	28.01803400000	-82.78572080000	Dunedin	FL	33563.00000000000	34191.00000000000	34698	143	34698	34698
5262	MAIN ST & MICHIGAN DR N	DUNE	66	66, 78, 81	28.01787570000	-82.77803800000	Dunedin	FL	33563.00000000000	34191.00000000000	34698	143	34698	34698
5259	MAIN ST & MICHIGAN DR E	DUNE	66	66, 78, 81	28.01789280000	-82.77738950000	Dunedin	FL	33563.00000000000	34191.00000000000	34698	143	34698	34698
5256	PATRICIA AVE & ANGLE RD	DUNE	61	61, 66	28.01737790000	-82.77554320000	Dunedin	FL	33563.00000000000	34191.00000000000	34698	143	34698	34698
5255	MAIN ST & NEW YORK AVE	DUNE	66	66, 78, 81	28.01733400000	-82.77938080000	Dunedin	FL	33563.00000000000	34191.00000000000	34698	143	34698	34698
5251	PATRICIA AVE & ADMIRAL RD	DUNE	61	61, 66	28.01689720000	-82.77568050000	Dunedin	FL	33563.00000000000	34191.00000000000	34698	143	34698	34698
5249	MLK AVE & FRANCES ST	DUNE	66	66	28.01660350000	-82.78578950000	Dunedin	FL	33563.00000000000	34191.00000000000	34698	143	34698	34698
5247	PATRICIA AVE & ADMIRAL RD	DUNE	61	61, 66	28.01633830000	-82.77552800000	Dunedin	FL	33563.00000000000	34191.00000000000	34698	143	34698	34698
5243	SKINNER BLVD & MILWAUKEE AVE	DUNE	66	66	28.01593590000	-82.78408810000	Dunedin	FL	33563.00000000000	34191.00000000000	34698	143	34698	34698
5241	SKINNER BLVD & HOWARD AVE	DUNE	78	78	28.01575470000	-82.78717800000	Dunedin	FL	33563.00000000000	34191.00000000000	34698	143	34698	34698
5240	SKINNER BLVD & HIGHLAND AVE	DUNE	78	78	28.01575090000	-82.78619380000	Dunedin	FL	33563.00000000000	34191.00000000000	34698	143	34698	34698
5238	DOUGLAS AVE & SKINNER BLVD	DUNE	78	78	28.01557730000	-82.78784940000	Dunedin	FL	33563.00000000000	34191.00000000000	34698	143	34698	34698
5235	MAIN ST & MEASE MANOR	DUNE	78	78, 813	28.01500890000	-82.78257750000	Dunedin	FL	33563.00000000000	34191.00000000000	34698	143	34698	34698
5232	DOUGLAS AVE & SKINNER BLVD	DUNE	78	78	28.01532550000	-82.78797910000	Dunedin	FL	33563.00000000000	34191.00000000000	34698	143	34698	34698
5227	PATRICIA AVE & DELEON DR	DUNE	61	61, 66	28.01498790000	-82.77565770000	Dunedin	FL	33563.00000000000	34191.00000000000	34698	143	34698	34698
5218	PATRICIA AVE & DELEON DR	DUNE	61	61, 66	28.01467900000	-82.77551270000	Dunedin	FL	33563.00000000000	34191.00000000000	34698	143	34698	34698
5217	DOUGLAS AVE & MONROE ST	DUNE	78	78	28.01387790000	-82.78797910000	Dunedin	FL	33563.00000000000	34191.00000000000	34698	143	34698	34698

5216	DOUGLAS AVE & GRANT ST	DUNE	78	78	28.01377110000	-82.78782650000	Dunedin	FL	33563.00000000000	34191.00000000000	34698	143	34698	34698
5212	PATRICIA AVE & VIRGINIA ST	DUNE	61	61, 66	28.01332660000	-82.77563480000	Dunedin	FL	33563.00000000000	34191.00000000000	34698	143	34698	34698
5206	PATRICIA AVE & VIRGINIA ST	DUNE	61	61, 66	28.01268960000	-82.77546690000	Dunedin	FL	33563.00000000000	34191.00000000000	34698	143	34698	34698
5203	DOUGLAS AVE & VIRGINIA ST	DUNE	78	78	28.01248740000	-82.78781130000	Dunedin	FL	33563.00000000000	34191.00000000000	34698	143	34698	34698
5180	DOUGLAS AVE & MAIN ST	DUNE	78	78	28.01210590000	-82.78795620000	Dunedin	FL	33563.00000000000	34191.00000000000	34698	143	34698	34698
5167	DOUGLAS AVE & WOOD ST	DUNE	78	78	28.01112940000	-82.78781890000	Dunedin	FL	33563.00000000000	34191.00000000000	34698	143	34698	34698
5155	PATRICIA AVE & JOAN ST	DUNE	61	61, 66	28.01013570000	-82.77559660000	Dunedin	FL	33563.00000000000	34191.00000000000	34698	143	34698	34698
5153	DOUGLAS AVE & SCOTLAND ST	DUNE	78	78	28.01060100000	-82.78795620000	Dunedin	FL	33563.00000000000	34191.00000000000	34698	143	34698	34698
5144	DOUGLAS AVE & ALBERT ST	DUNE	78	78	28.00916860000	-82.78782650000	Dunedin	FL	33563.00000000000	34191.00000000000	34698	143	34698	34698
5138	PATRICIA AVE & KNOLLWOOD DR	DUNE	61	61, 66	28.00909610000	-82.77544400000	Dunedin	FL	33563.00000000000	34191.00000000000	34698	143	34698	34698
5132	PATRICIA AVE & JAMES ST	DUNE	61	61, 66	28.00773620000	-82.77558900000	Dunedin	FL	33563.00000000000	34191.00000000000	34698	143	34698	34698
5131	DOUGLAS AVE & PRESIDENT ST	DUNE	78	78	28.00776670000	-82.78796390000	Dunedin	FL	33563.00000000000	34191.00000000000	34698	143	34698	34698
5128	DOUGLAS AVE & LYNDHURST ST	DUNE	78	78	28.00764660000	-82.78782650000	Dunedin	FL	33563.00000000000	34191.00000000000	34698	143	34698	34698
5126	PATRICIA AVE & LYNDHURST ST	DUNE	61	61, 66	28.00695610000	-82.77544400000	Dunedin	FL	33563.00000000000	34191.00000000000	34698	143	34698	34698
5125	DOUGLAS AVE & LYNDHURST ST	DUNE	78	78	28.00642010000	-82.78797150000	Dunedin	FL	33563.00000000000	34191.00000000000	34698	143	34698	34698
5115	DOUGLAS AVE & BELTREES ST	DUNE	78	78	28.00504880000	-82.78782650000	Dunedin	FL	33563.00000000000	34191.00000000000	34698	143	34698	34698
5114	DOUGLAS AVE & BELTREES ST	DUNE	78	78	28.00505640000	-82.78796390000	Dunedin	FL	33563.00000000000	34191.00000000000	34698	143	34698	34698
5112	PATRICIA AVE & CEDARWOOD DR	DUNE	61	61, 66	28.00530820000	-82.77543640000	Dunedin	FL	33563.00000000000	34191.00000000000	34698	143	34698	34698
5110	PATRICIA AVE & BELTREES ST	DUNE	61	61, 66	28.00446700000	-82.77558140000	Dunedin	FL	33563.00000000000	34191.00000000000	34698	143	34698	34698
5104	DOUGLAS AVE & # 368	DUNE	78	78	28.00326730000	-82.78797910000	Dunedin	FL	33563.00000000000	34191.00000000000	34698	143	34698	34698
5103	DOUGLAS AVE & # 359	DUNE	78	78	28.00324250000	-82.78782650000	Dunedin	FL	33563.00000000000	34191.00000000000	34698	143	34698	34698
5100	PATRICIA AVE & DUNNEGAN DR	DUNE	61	61, 66	28.00291630000	-82.77557370000	Dunedin	FL	33563.00000000000	34191.00000000000	34698	143	34698	34698
5098	PATRICIA AVE & SCOTSDALE ST	DUNE	61	61, 66	28.00251580000	-82.77542880000	Dunedin	FL	33563.00000000000	34191.00000000000	34698	143	34698	34698
5092	DOUGLAS AVE & PLAZA DR	DUNE	78	78	28.00156970000	-82.78797910000	Dunedin	FL	33563.00000000000	34191.00000000000	34698	143	34698	34698
5089	DOUGLAS AVE & PLAZA DR	DUNE	78	78	28.00150870000	-82.78781890000	Dunedin	FL	33563.00000000000	34191.00000000000	34698	143	34698	34698
5081	PATRICIA AVE & LEXINGTON DR	DUNE	61	61, 66	28.00102620000	-82.77542880000	Dunedin	FL	33563.00000000000	34191.00000000000	34698	143	34698	34698
5080	PATRICIA AVE & LEXINGTON DR	DUNE	61	61, 66	28.00041200000	-82.77557370000	Dunedin	FL	33563.00000000000	34191.00000000000	34698	143	34698	34698
5076	DOUGLAS AVE & ROANOKE ST	DUNE	78	78	28.00035100000	-82.78781890000	Dunedin	FL	33563.00000000000	34191.00000000000	34698	143	34698	34698
5067	PATRICIA AVE & UNION ST	DUNE	61	61, 66	27.99937060000	-82.77560420000	Dunedin	FL	33563.00000000000	34191.00000000000	34698	143	34698	34698
5066	DOUGLAS AVE & ORANGEWOOD DR	DUNE	78	78	27.99880790000	-82.78796390000	Dunedin	FL	33563.00000000000	34191.00000000000	34698	143	34698	34698
5061	DOUGLAS AVE & RICHMOND ST	DUNE	78	78	27.99892430000	-82.78780360000	Dunedin	FL	33563.00000000000	34191.00000000000	34698	143	34698	34698
5053	DOUGLAS AVE & NORFOLK ST	DUNE	78	78	27.99774740000	-82.78781130000	Dunedin	FL	33563.00000000000	34191.00000000000	34698	143	34698	34698
5048	PATRICIA AVE & UNION ST	DUNE	61	61, 66	27.99786190000	-82.77542110000	Dunedin	FL	33563.00000000000	34191.00000000000	34698	143	34698	34698
8318	BAYSHORE BLVD & LEE ST	DUNE	813	813	28.02045630000	-82.78982540000	Dunedin	FL	33563.00000000000	34191.00000000000	34698	143	34698	34698
8308	BAYSHORE BLD & CEDAR ST	DUNE	813	813	28.02048110000	-82.78939820000	Dunedin	FL	33563.00000000000	34191.00000000000	34698	143	34698	34698
8306	SAN CHRISTOPHER DR & MARTIN LUTHEI	DUNE	66	66	28.02315330000	-82.78598020000	Dunedin	FL	33563.00000000000	34191.00000000000	34698	143	34698	34698
8268	SAN CHRISTOPHER DR & BASS BLVD	DUNE	813	813	28.02331540000	-82.78096770000	Dunedin	FL	33563.00000000000	34191.00000000000	34698	143	34698	34698
8267	SAN CHRISTOPHER DR & PINEHURST RD	DUNE	813	813	28.02335360000	-82.77197270000	Dunedin	FL	33563.00000000000	34191.00000000000	34698	143	34698	34698
8266	SAN CHRISTOPHER DR & HALES HOLLOW	DUNE	813	813	28.02320290000	-82.76692200000	Dunedin	FL	33563.00000000000	34191.00000000000	34698	143	34698	34698
8265	COUNTY ROAD 1 & MICHGAN AVE	DUNE	813	813	28.03682330000	-82.76083370000	Dunedin	FL	33563.00000000000	34191.00000000000	34698	143	34698	34698
8246	SAN CHRISTOPHER DR & POWDERPUFF D	DUNE	813	813	28.02307890000	-82.76638030000	Dunedin	FL	33563.00000000000	34191.00000000000	34698	143	34698	34698
8245	SAN CHRISTOPHER DR & PINEHURST RD	DUNE	813	813	28.02307510000	-82.77107240000	Dunedin	FL	33563.00000000000	34191.00000000000	34698	143	34698	34698
8244	SAN CHRISTOPHER DR & BASS BLVD	DUNE	813	813	28.02313230000	-82.78067780000	Dunedin	FL	33563.00000000000	34191.00000000000	34698	143	34698	34698
8048	MAIN ST & PINELLAS TRAIL	DUNE	813	813, JTTS	28.01198770000	-82.78842160000	Dunedin	FL	33563.00000000000	34191.00000000000	34698	143	34698	34698
8045	MAIN ST & BROADWAY NB	DUNE	813	813, JTTS	28.01185230000	-82.78897090000	Dunedin	FL	33563.00000000000	34191.00000000000	34698	143	34698	34698
6491	SAN CHRISTOPHER DR & SANTA ANNA DI	DUNE	66	66, 813	28.02337650000	-82.78719330000	Dunedin	FL	33563.00000000000	34191.00000000000	34698	143	34698	34698
6490	BAYSHORE BLVD & SPRING ST	DUNE	66	66, JTTS	28.02397730000	-82.78981020000	Dunedin	FL	33563.00000000000	34191.00000000000	34698	143	34698	34698
5492	BAYSHORE BLVD & ORANGE ST	DUNE	66	66, JTTS	28.05533410000	-82.77700040000	Dunedin	FL	33563.00000000000	34191.00000000000	34698	143	34698	34698
5489	BAYSHORE BLVD & # 2798	DUNE	66	66, JTTS	28.05307960000	-82.77886200000	Dunedin	FL	33563.00000000000	34191.00000000000	34698	143	34698	34698
5486	BAYSHORE BLVD & # 2724	DUNE	66	66, JTTS	28.05165480000	-82.77945710000	Dunedin	FL	33563.00000000000	34191.00000000000	34698	143	34698	34698
5482	BAYSHORE BLVD & CAUSEWAY BLVD	DUNE	66	66, JTTS	28.04870610000	-82.78068540000	Dunedin	FL	33563.00000000000	34191.00000000000	34698	143	34698	34698
5477	BAYSHORE BLVD & TRADEWINDS DR	DUNE	66	66, JTTS	28.04615020000	-82.78160860000	Dunedin	FL	33563.00000000000	34191.00000000000	34698	143	34698	34698
5475	BAYSHORE BLVD & DUCHESS BLVD	DUNE	66	66, JTTS	28.04302980000	-82.78272250000	Dunedin	FL	33563.00000000000	34191.00000000000	34698	143	34698	34698
5454	BAYSHORE BLVD & PALM BLVD	DUNE	66	66, JTTS	28.03997040000	-82.78382870000	Dunedin	FL	33563.00000000000	34191.00000000000	34698	143	34698	34698
5432	BAYSHORE BLVD & MICHIGAN BLVD	DUNE	66	66, JTTS	28.03752710000	-82.78469090000	Dunedin	FL	33563.00000000000	34191.00000000000	34698	143	34698	34698
5425	BAYSHORE BLVD & SHORE DR	DUNE	66	66, JTTS	28.03612520000	-82.78530120000	Dunedin	FL	33563.00000000000	34191.00000000000	34698	143	34698	34698
5410	KEENE RD & BRAEMOOR LN	DUNE	813	813	28.03489880000	-82.76097110000	Dunedin	FL	33563.00000000000	34191.00000000000	34698	143	34698	34698
5409	BAYSHORE BLVD & BUENA VISTA DR N	DUNE	66	66, JTTS	28.03454400000	-82.78655240000	Dunedin	FL	33563.00000000000	34191.00000000000	34698	143	34698	34698
5393	BAYSHORE BLVD & MIRA VISTA DR S	DUNE	66	66, JTTS	28.03354840000	-82.78775790000	Dunedin	FL	33563.00000000000	34191.00000000000	34698	143	34698	34698
5388	BAYSHORE BLVD & BUENA VISTA DR S	DUNE	66	66, JTTS	28.03266910000	-82.78851320000	Dunedin	FL	33563.00000000000	34191.00000000000	34698	143	34698	34698
5382	KEENE RD & ROXBURG LN	DUNE	813	813	28.03200150000	-82.76142120000	Dunedin	FL	33563.00000000000	34191.00000000000	34698	143	34698	34698
5380	BAYSHORE BLVD & CEVERA DR	DUNE	66	66, JTTS	28.03132060000	-82.78903960000	Dunedin	FL	33563.00000000000	34191.00000000000	34698	143	34698	34698
5378	KEENE RD & SOLON AVE	DUNE	813	813	28.03068540000	-82.76187900000	Dunedin	FL	33563.00000000000	34191.00000000000	34698	143	34698	34698
5373	BAYSHORE BLVD & SAN JOSE DR	DUNE	66	66, JTTS	28.02964020000	-82.78923800000	Dunedin	FL	33563.00000000000	34191.00000000000	34698	143	34698	34698
5370	KEENE RD & PARADISE LN	DUNE	813	813	28.02917290000	-82.76243590000	Dunedin	FL	33563.00000000000	34191.00000000000	34698	143	34698	34698
5322	MLK AVE & FREDERICA LN	DUNE	66	66	28.02207180000	-82.78524780000	Dunedin	FL	33563.00000000000	34191.00000000000	34698	143	34698	34698
5308	MLK AVE & LAURA LN	DUNE	66	66	28.01976590000	-82.78547670000	Dunedin	FL	33563.00000000000	34191.00000000000	34698	143	34698	34698
5263	MLK AVE & LORRAINE LELAND ST	DUNE	66	66	28.01797290000	-82.78589630000	Dunedin	FL	33563.00000000000	34191.00000000000	34698	143	34698	34698
5239	SKINNER BLVD & BASS BLVD	DUNE	66	66	28.01572800000	-82.78279880000	Dunedin	FL	33563.00000000000	34191.00000000000	34698	143	34698	34698
5123	GREENBRIAR BLVD & INDIGO DR	CLEA	67	67	28.00625040000	-82.75434110000	Dunedin	FL	33563.00000000000	34191.00000000000	34698	143	34698	34698
8286	GANDY BLVD W & MANHATTAN AVE S	TAMP	100	100	27.89360050000	-82.51729580000			0.00000000000	0.00000000000		0		0
8285	DALE MABRY & GANDY BLVD	TAMP	100	100	27.89520260000	-82.50647740000			0.00000000000	0.00000000000		0		0
8043	GULF VIEW & # 431	CLEA	777	777, JTCB	27.97023010000	-82.82956700000			0.00000000000	0.00000000000		0		0
8042	GULF VIEW & 2 ND ST	CLEA	777	777, JTCB	27.97442440000	-82.82919310000			0.00000000000	0.00000000000		0		0
8040	GULF BLVD & BAY BAYSIDE GARDENS	CLEA	777	777, JTCB	27.94181440000	-82.83641820000			0.00000000000	0.00000000000		0		0
7948	GANDY BLVD W & LOIS AVE N	TAMP	100	100	27.89383320000	-82.51359560000			0.00000000000	0.00000000000		0		0
7836	COREY CAUSEWAY & SUN ISLAND DR S	SOUH	35	35, 90	27.75007060000	-82.74392700000			0.00000000000	0.00000000000		0		0
6622	GULFVIEW BLVD & 5TH ST BEACHWALK	CLEA	777	777, JTCB	27.97137640000	-82.82987980000			0.00000000000	0.00000000000		0		0
6281	GULF BLVD & # 1261	CLEA	777	777, JTCB	27.95197680000	-82.83010100000			0.00000000000	0.00000000000		0		0
6280	GULF BLVD & # 1201	CLEA	777	777, JTCB	27.95355030000	-82.82848360000			0.00000000000	0.00000000000		0		0
6225	GULF BLVD & # 9480	TREA	888	888	27.75627330000	-82.75969700000			0.00000000000	0.00000000000		0		0
6092	DALE MABRY HWY S & LAWN AVE	TAMP	100	100	27.90174670000	-82.50592800000			0.00000000000	0.00000000000		0		0
6091	DALE MABRY HWY S & OAK DR N	TAMP	100	100	27.90167240000	-82.50641630000			0.00000000000	0.00000000000		0		0
6087	GULF BLVD & SAND KEY PARK ENTRANCE	CLEA	777	777, JTCB	27.95514870000	-82.82714840000			0.00000000000	0.00000000000		0		0
5501	SHOPPES OF BOOT RANCH	OLDS	62	62, 812	28.06081770000	-82.70894620000			0.00000000000	0.00000000000		0		0
4388	GULF BLVD & # 1200	CLEA	777	777, JTCB	27.95265200000	-82.82962040000			0.00000000000	0.00000000000		0		0
4354	GULF BLVD & # 1290	CLEA	777	777, JTCB	27.94976230000	-82.83264920000			0.00000000000	0.00000000000		0		0
4345	GULF BLVD & # 1293	CLEA	777	777, JTCB	27.94870000000	-82.83309170000			0.00000000000	0.00000000000		0		0
4324	GULF BLVD & # 1380	CLEA	777	777, JTCB	27.94670680000	-82.83419800000			0.00000000000	0.00000000000		0		0
4322	GULF BLVD & # 1351	CLEA	777	777, JTCB	27.94660570000	-82.83408360000			0.00000000000	0.00000000000		0		0
4306	GULF BLVD & # 1460	CLEA	777	777, JTCB	27.94444660000	-82.83534240000			0.00000000000	0.00000000000		0		0
4297	GULF BLVD & # 1401	CLEA	777	777, JTCB	27.94277380000	-82.83596800000			0.00000000000	0.00000000000		0		0
4270	GULF BLVD & # 1480	CLEA	777	777	27.94187930000	-82.83657840000			0.00000000000	0.00000000000		0		0
4269	GULF BLVD & HARBORAGE CT	CLEA	777	777	27.93919370000	-82.83812710000			0.00000000000	0.00000000000		0		0

3897	BRITTON PLAZA STATION SHELTER	TAMP	100	100	27.90680500000	-82.50415040000	0.00000000000	0.00000000000	0		0
3732	US HWY 92 & GANDY BLVD W	TAMP	100	100	27.89429660000	-82.50606540000	0.00000000000	0.00000000000	0		0
3686	GANDY BLVD W & LOIS AVE S	TAMP	100	100	27.89354710000	-82.51354980000	0.00000000000	0.00000000000	0		0
3681	GANDY BLVD W & HESPERIDES ST S	TAMP	100	100	27.89342500000	-82.52040100000	0.00000000000	0.00000000000	0		0
3679	GANDY BLVD & DALE MABRY HWY	TAMP	100	100	27.89383700000	-82.50830840000	0.00000000000	0.00000000000	0		0
3675	GANDY BLVD W & BRIDGE ST	TAMP	100	100	27.89328770000	-82.53008270000	0.00000000000	0.00000000000	0		0
3674	GANDY BLVD W & WEST SHORE BLVD S	TAMP	100	100	27.89324950000	-82.52580260000	0.00000000000	0.00000000000	0		0
3672	GANDY BLVD W & HESPERIDES ST S	TAMP	100	100	27.89321520000	-82.52040100000	0.00000000000	0.00000000000	0		0
3354	GULF BLVD & # 20298	INDA	777	777	27.87197880000	-82.85003660000	0.00000000000	0.00000000000	0		0
3349	GANDY BLVD W & WEST SHORE BLVD S	TAMP	100	100	27.89352610000	-82.52582550000	0.00000000000	0.00000000000	0		0
3312	GANDY BLVD W & # 4851	TAMP	100	100	27.89355850000	-82.52711490000	0.00000000000	0.00000000000	0		0
2321	BAY PINES BLVD & 86TH WAY N	STPE	18	18, 68	27.81285290000	-82.76197050000	0.00000000000	0.00000000000	0		0
8429	TAMPA RD & LAFAYETTE BLVD	TAMP	812	812	28.03336520000	-82.64801030000	0.00000000000	0.00000000000	0		0
8243	HILLSBOROUGH AVE & PISTOL RANGE RD	TAMP	812	812	28.01406290000	-82.61344150000	0.00000000000	0.00000000000	0		0
8220	NORTH WEST TRANSFER CENTER TAMPA	TAMP	812	812	28.02840040000	-82.58538060000	0.00000000000	0.00000000000	0		0
6298	BROOKER CREEK BLVD & FOREST LAKE BL	OLDS	67	67	28.05048370000	-82.65663150000	0.00000000000	0.00000000000	0		0
6288	NIELSEN BUILDING	OLDS	67	67	28.04722210000	-82.65644840000	0.00000000000	0.00000000000	0		0
5447	RACE TRACK RD & # 9510	WEST	67	67	28.03879360000	-82.64858250000	0.00000000000	0.00000000000	0		0
5421	RACE TRACK RD & # 490	OLDS	67	67	28.03563500000	-82.64855960000	0.00000000000	0.00000000000	0		0
2077	150TH AVE & # 478	MADE	68	68	27.80446620000	-82.79754640000	0.00000000000	0.00000000000	0		0